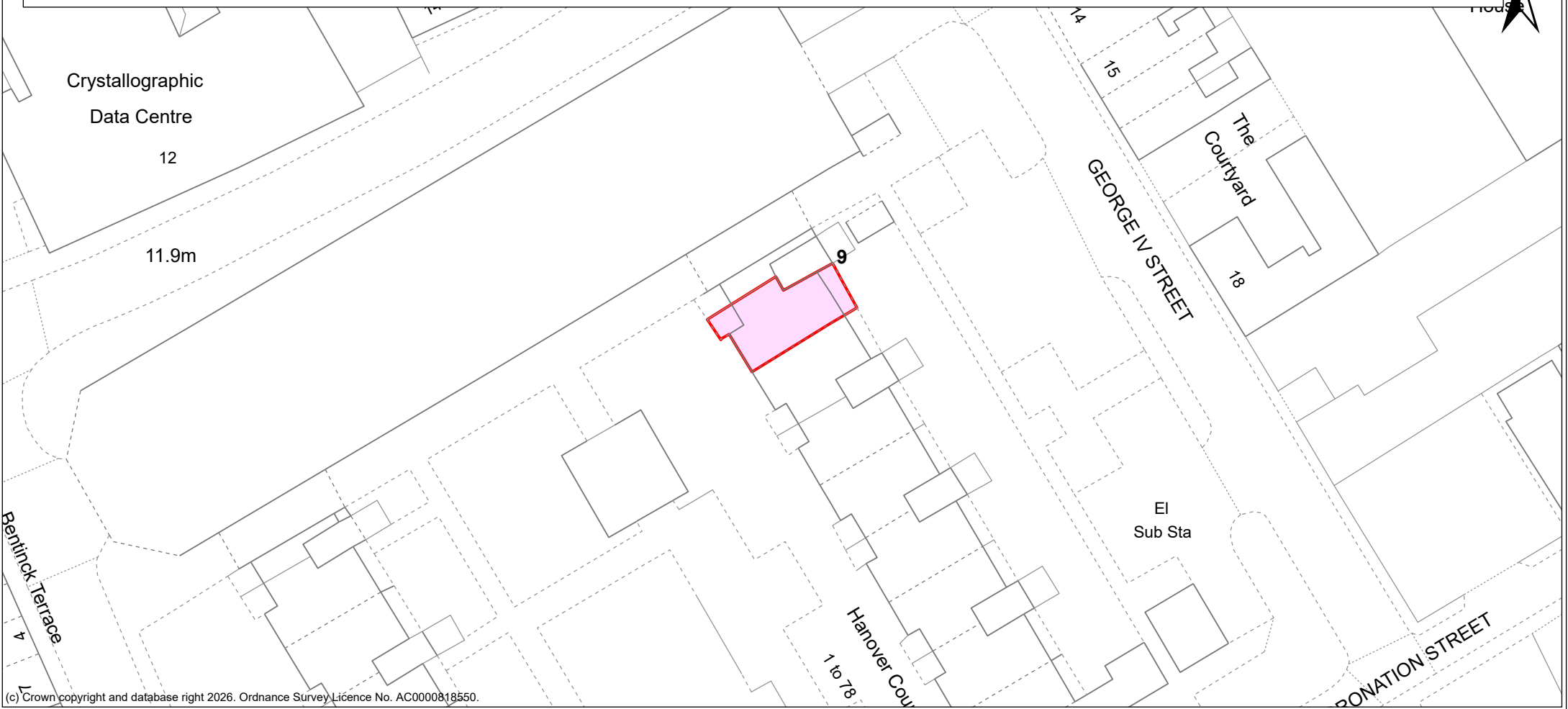


Map referred to in the Cambridge City Council (Hanover Court and Princess Court) Compulsory Purchase Order 2026




(c) Crown copyright and database right 2026. Ordnance Survey Licence No. AC0000818550.

**EXECUTED as a DEED by affixing the
COMMON SEAL of CAMBRIDGE CITY COUNCIL
In the presence of**


.....
Authorised Signatory

Date :



Where applicable the plot boundaries show the general boundary of the registered land. It does not show exact line of the boundaries. Measurements scaled from this plan may not match measurements between the same points on the ground.

Sheet 7 of 9
**9. CB300084 – fourth floor
- Flat 24 Hanover Court**

 Land to be acquired

Scale: 1:500 when printed at A4

0 5 10 20 Meters

