

Map referred to in the Cambridge City Council (Hanover Court and Princess Court) Compulsory Purchase Order 2026



(c) Crown copyright and database right 2026. Ordnance Survey Licence No. AC0000818550.

EXECUTED as a DEED by affixing the COMMON SEAL of CAMBRIDGE CITY COUNCIL
In the presence of

[Handwritten signature]

.....
 Authorised Signatory

Date : *19/3/2026*



Where applicable the plot boundaries show the general boundary of the registered land. It does not show exact line of the boundaries. Measurements scaled from this plan may not match measurements between the same points on the ground.

Sheet 1 of 9

- 1. CB451445 – ground floor
 - Flat 5 Princess Court
- 2. CB165738 – ground floor
 - Flat 16 Princess Court

Land to be acquired

Scale: 1:500 when printed at A4

0 5 10 20 Meters



Map referred to in the Cambridge City Council (Hanover Court and Princess Court) Compulsory Purchase Order 2026




(c) Crown copyright and database right 2026. Ordnance Survey Licence No. AC0000818550.

**EXECUTED as a DEED by affixing the
COMMON SEAL of CAMBRIDGE CITY COUNCIL
In the presence of**

.....
Authorised Signatory

19/03/2026


Date :



Where applicable the plot boundaries show the general boundary of the registered land. It does not show exact line of the boundaries. Measurements scaled from this plan may not match measurements between the same points on the ground.

Sheet 2 of 9

3. CB281017 – first floor
- Flat 7 Princess Court

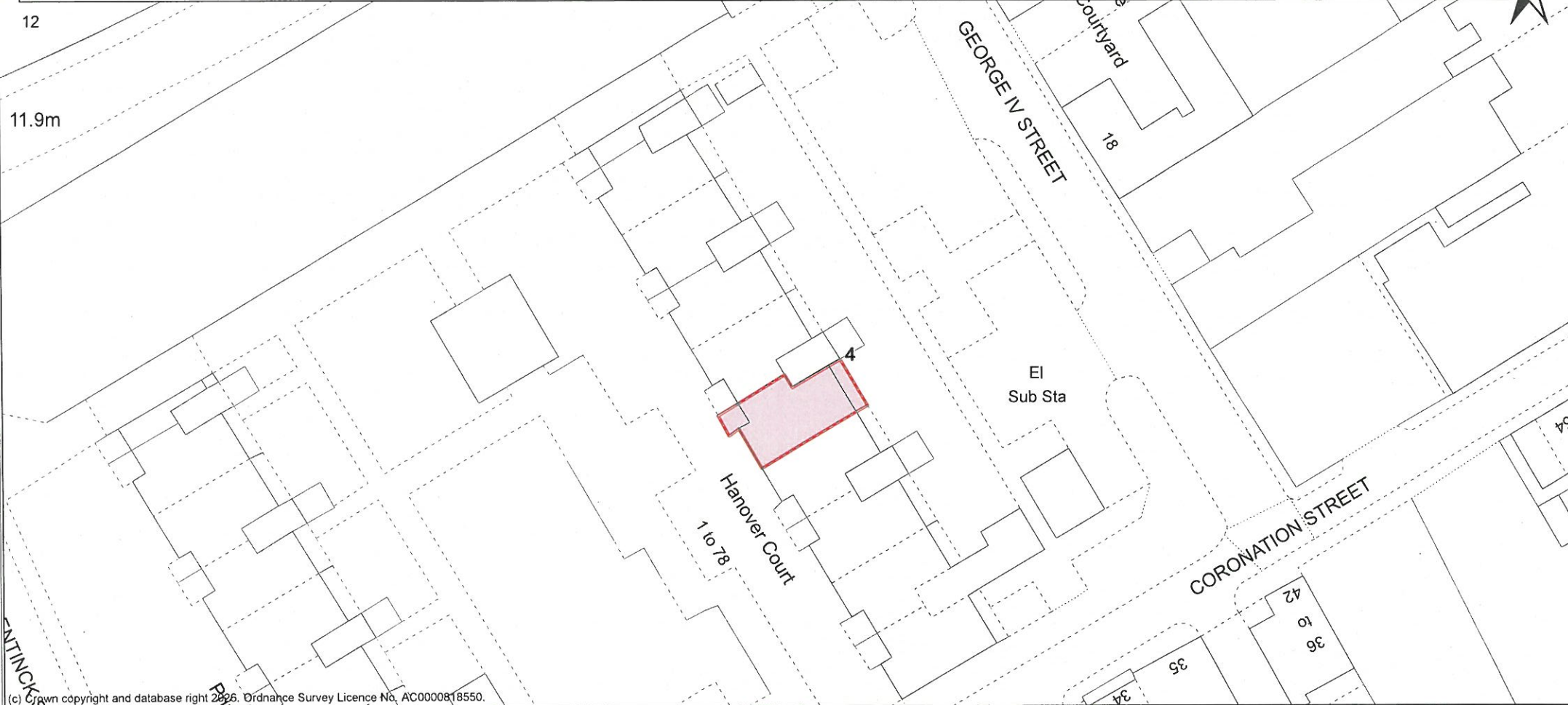
 Land to be acquired

Scale: 1:500 when printed at A4

0 5 10 20 Meters



Map referred to in the Cambridge City Council (Hanover Court and Princess Court) Compulsory Purchase Order 2026



(c) Crown copyright and database right 2026. Ordnance Survey Licence No. AC0000818550.

**EXECUTED as a DEED by affixing the
COMMON SEAL of CAMBRIDGE CITY COUNCIL
In the presence of**

.....
Authorised Signatory


Date : 19/3/2026
.....

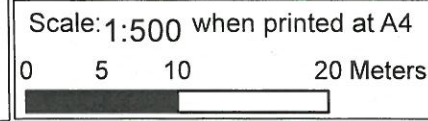


Where applicable the plot boundaries show the general boundary of the registered land. It does not show exact line of the boundaries. Measurements scaled from this plan may not match measurements between the same points on the ground.

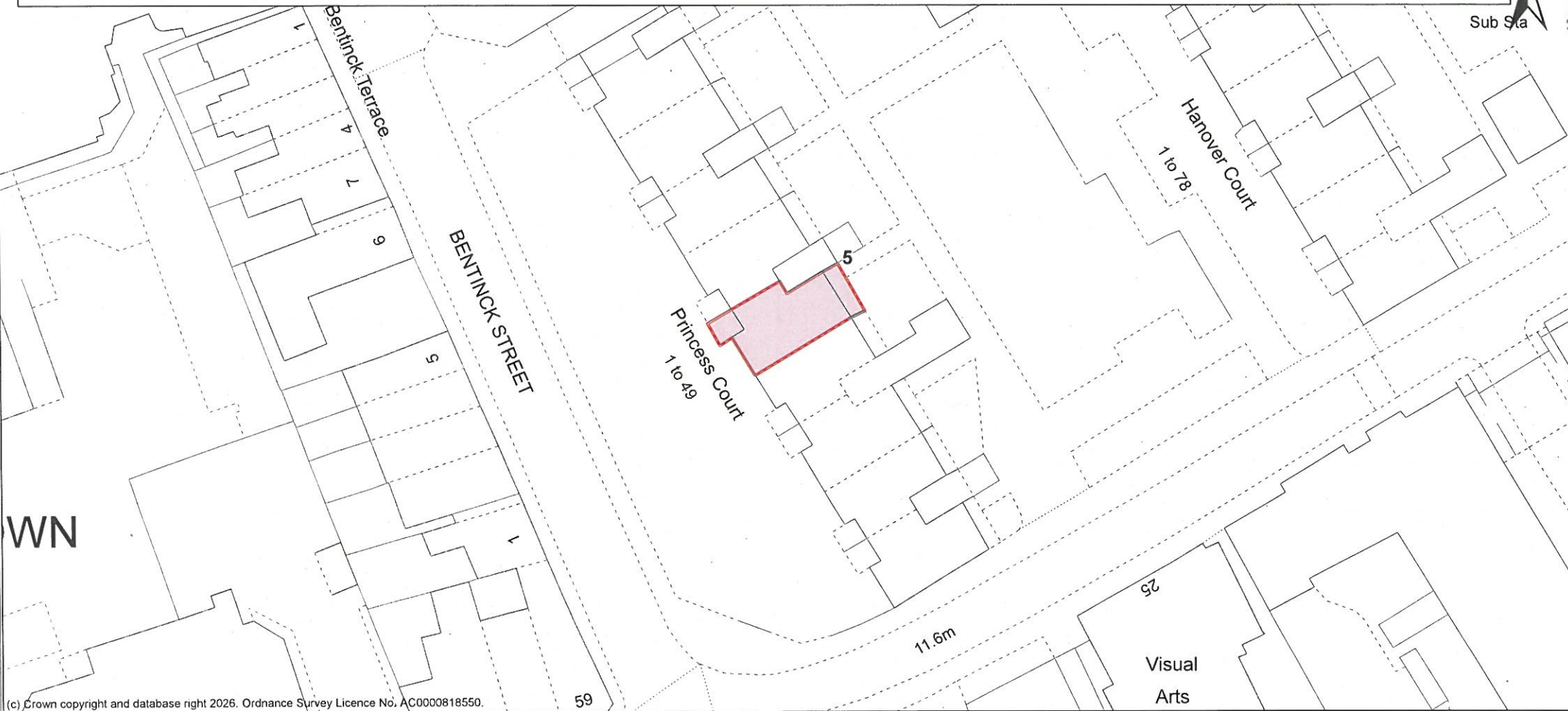
Sheet 3 of 9

**4. CB365747 – second floor -
Flat 32 Hanover Court**

 Land to be acquired



Map referred to in the Cambridge City Council (Hanover Court and Princess Court) Compulsory Purchase Order 2026



(c) Crown copyright and database right 2026. Ordnance Survey Licence No. AC0000818550.

**EXECUTED as a DEED by affixing the
COMMON SEAL of CAMBRIDGE CITY COUNCIL
In the presence of**

.....
Authorised Signatory


Date : 19/03/2026
.....



Where applicable the plot boundaries show the general boundary of the registered land. It does not show exact line of the boundaries. Measurements scaled from this plan may not match measurements between the same points on the ground.

Sheet 4 of 9

5. CB96749 – second floor
- Flat 33 Princess Court

 Land to be acquired

Scale: 1:500 when printed at A4

0 5 10 20 Meters



Map referred to in the Cambridge City Council (Hanover Court and Princess Court) Compulsory Purchase Order 2026

Centre

12

11.9m



© Crown copyright and database right 2026. Ordnance Survey Licence No. AC0000818550.

**EXECUTED as a DEED by affixing the
COMMON SEAL of CAMBRIDGE CITY COUNCIL
In the presence of**

.....
Authorised Signatory


Date : 19/03/2026
.....



Where applicable the plot boundaries show the general boundary of the registered land. It does not show exact line of the boundaries. Measurements scaled from this plan may not match measurements between the same points on the ground.

Sheet 5 of 9

- 6. CB365747 – third floor store
- Flat 32 Hanover Court
- 7. CB300084 – third floor store
- Flat 24 Hanover Court

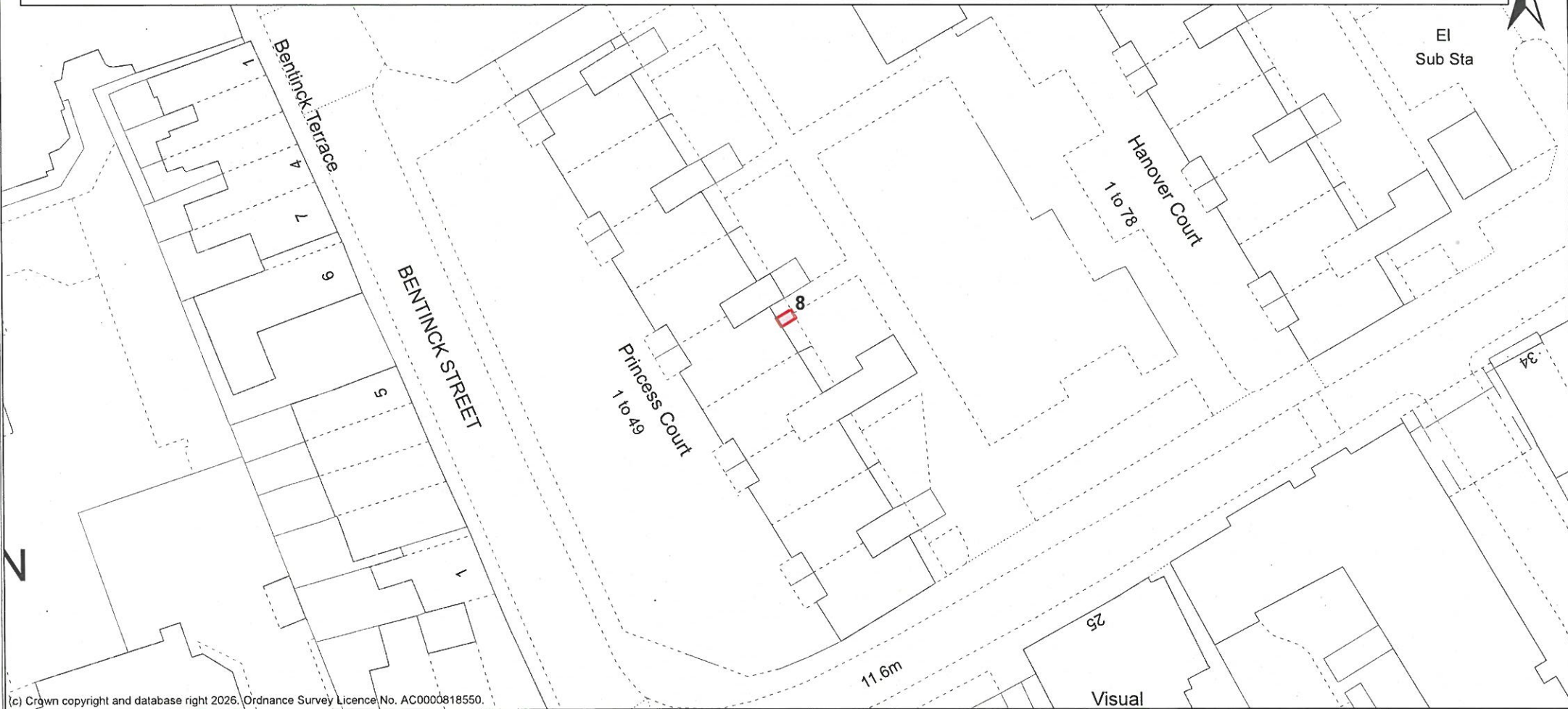
 Land to be acquired

Scale: 1:500 when printed at A4

0 5 10 20 Meters



Map referred to in the Cambridge City Council (Hanover Court and Princess Court) Compulsory Purchase Order 2026



(c) Crown copyright and database right 2026. Ordnance Survey Licence No. AC0000818550.

**EXECUTED as a DEED by affixing the
COMMON SEAL of CAMBRIDGE CITY COUNCIL
In the presence of**

[Handwritten signature]

.....
Authorised Signatory


Date : *19/03/2026*
.....



Where applicable the plot boundaries show the general boundary of the registered land. It does not show exact line of the boundaries. Measurements scaled from this plan may not match measurements between the same points on the ground.

Sheet 6 of 9

8. CB96749 – third floor store
- Flat 33 Princess Court

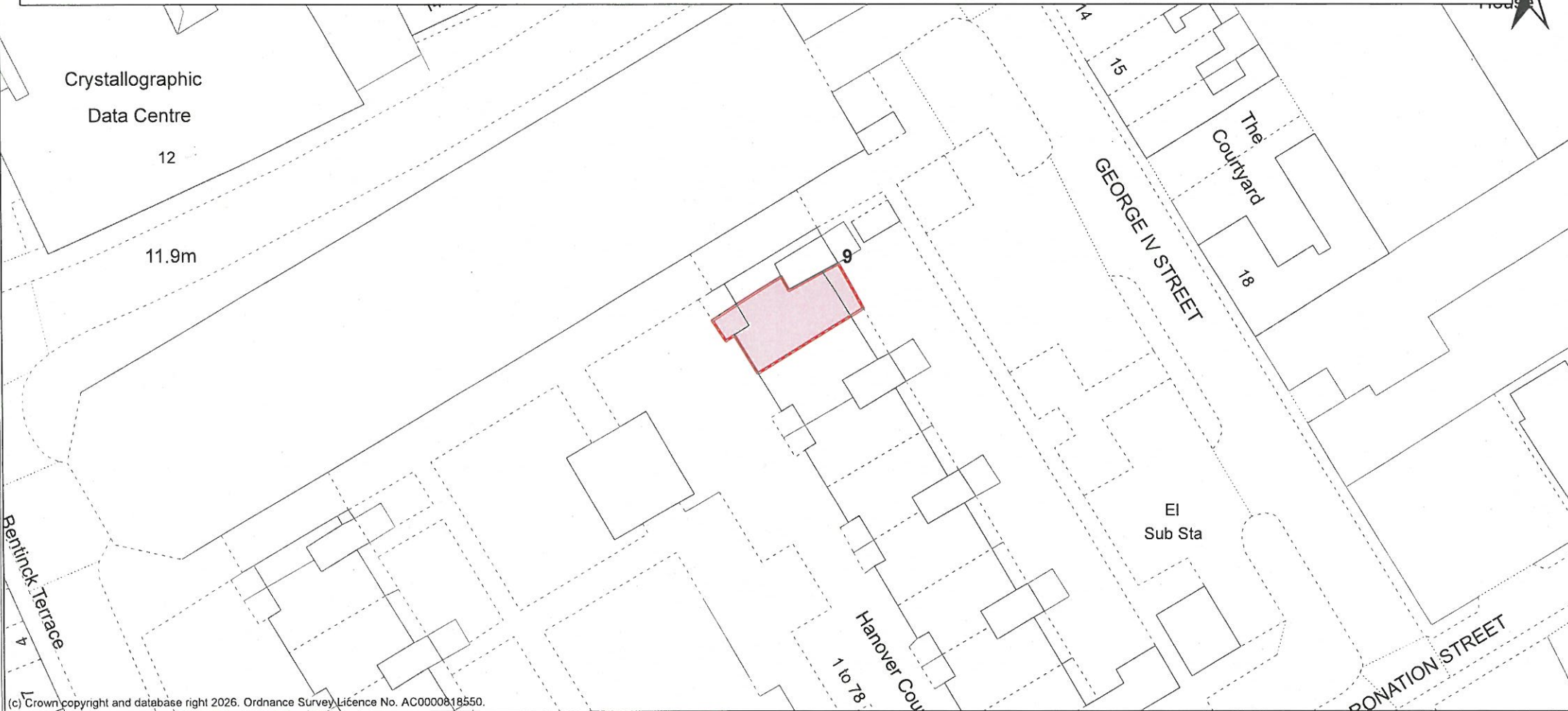
 Land to be acquired

Scale: 1:500 when printed at A4

0 5 10 20 Meters




Map referred to in the Cambridge City Council (Hanover Court and Princess Court) Compulsory Purchase Order 2026



**EXECUTED as a DEED by affixing the
COMMON SEAL of CAMBRIDGE CITY COUNCIL
In the presence of**

.....
Authorised Signatory


Date : 19/03/2026
.....



Where applicable the plot boundaries show the general boundary of the registered land. It does not show exact line of the boundaries. Measurements scaled from this plan may not match measurements between the same points on the ground.

Sheet 7 of 9

**9. CB300084 – fourth floor
- Flat 24 Hanover Court**

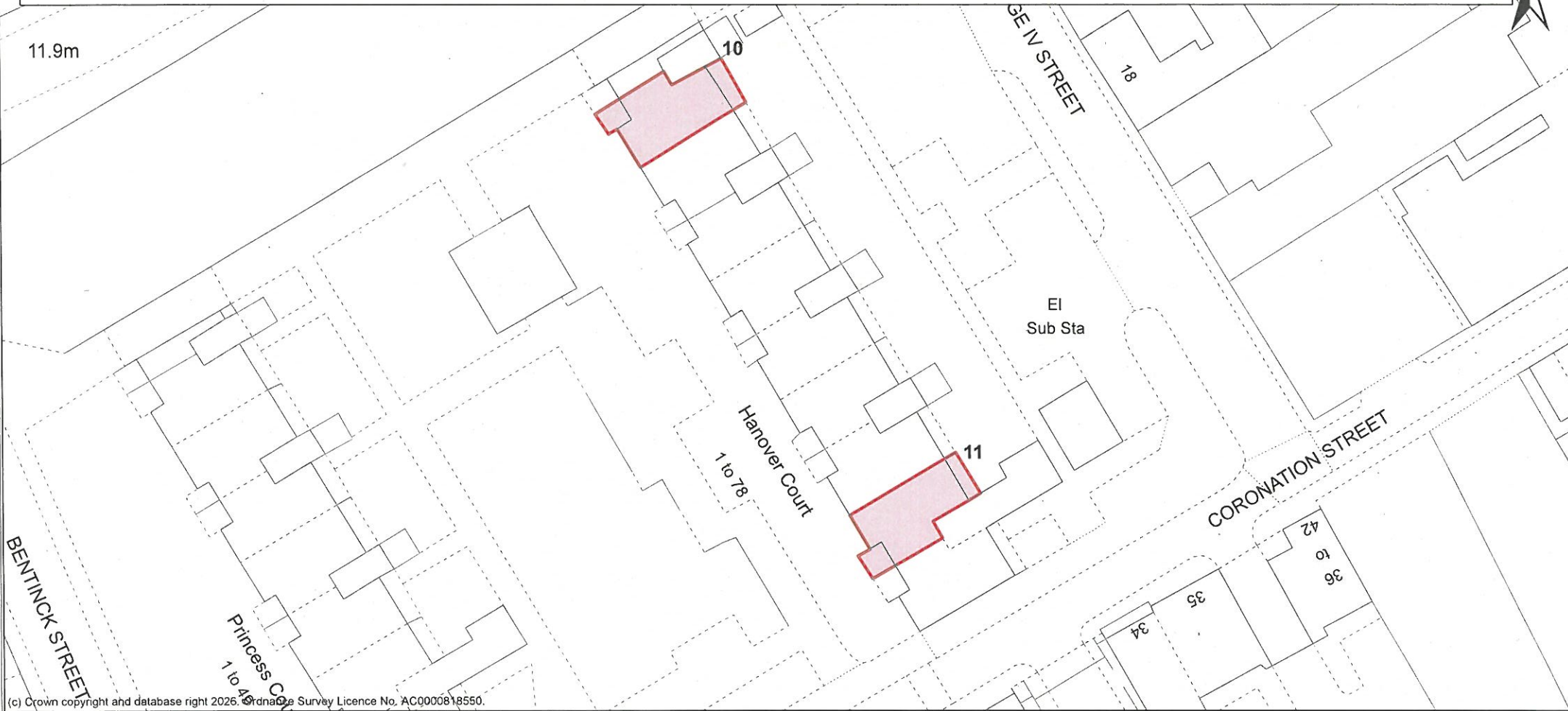
 Land to be acquired

Scale: 1:500 when printed at A4

0 5 10 20 Meters



Map referred to in the Cambridge City Council (Hanover Court and Princess Court) Compulsory Purchase Order 2026



(c) Crown copyright and database right 2026. Ordnance Survey Licence No. AC0000818550.

**EXECUTED as a DEED by affixing the
COMMON SEAL of CAMBRIDGE CITY COUNCIL
In the presence of**

.....
Authorised Signatory


Date : 19/03/2026
.....




Where applicable the plot boundaries show the general boundary of the registered land. It does not show exact line of the boundaries. Measurements scaled from this plan may not match measurements between the same points on the ground.

Sheet 8 of 9

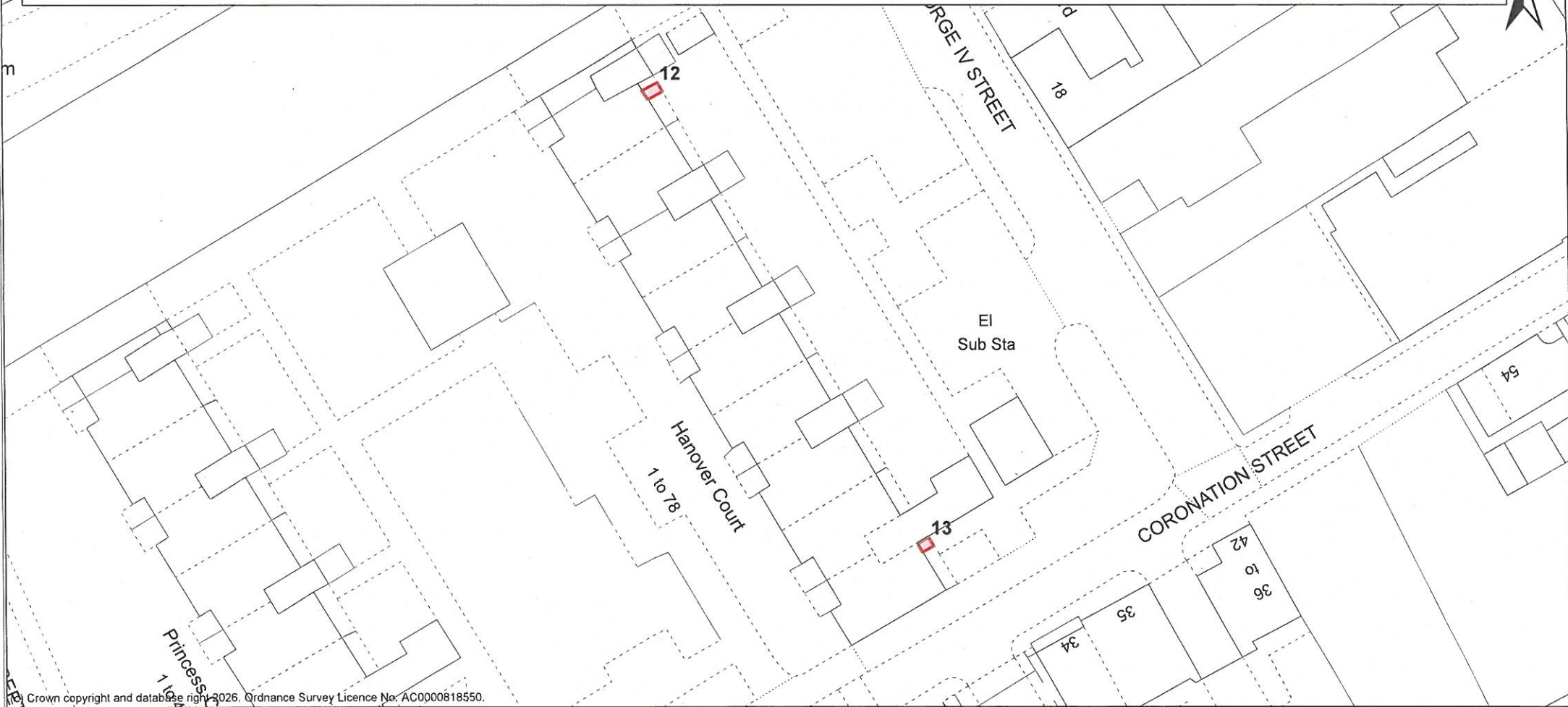
- 10. CB203613 – fifth floor
- Flat 73 Hanover Court
- 11. CB261674 – fifth floor
- Flat 49 Hanover Court

 Land to be acquired

Scale: 1:500 when printed at A4



Map referred to in the Cambridge City Council (Hanover Court and Princess Court) Compulsory Purchase Order 2026



Crown copyright and database right 2026. Ordnance Survey Licence No. AC0000818550.


**EXECUTED as a DEED by affixing the
COMMON SEAL of CAMBRIDGE CITY COUNCIL**
In the presence of

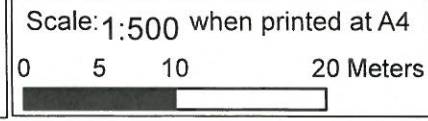


Where applicable the plot boundaries show the general boundary of the registered land. It does not show exact line of the boundaries. Measurements scaled from this plan may not match measurements between the same points on the ground.

Sheet 9 of 9

- 12. CB203613 – sixth floor store
- Flat 73 Hanover Court
- 13. CB261674 – sixth floor store
- Flat 49 Hanover Court

 Land to be acquired



.....
Authorised Signatory

Date : *19/03/2026*