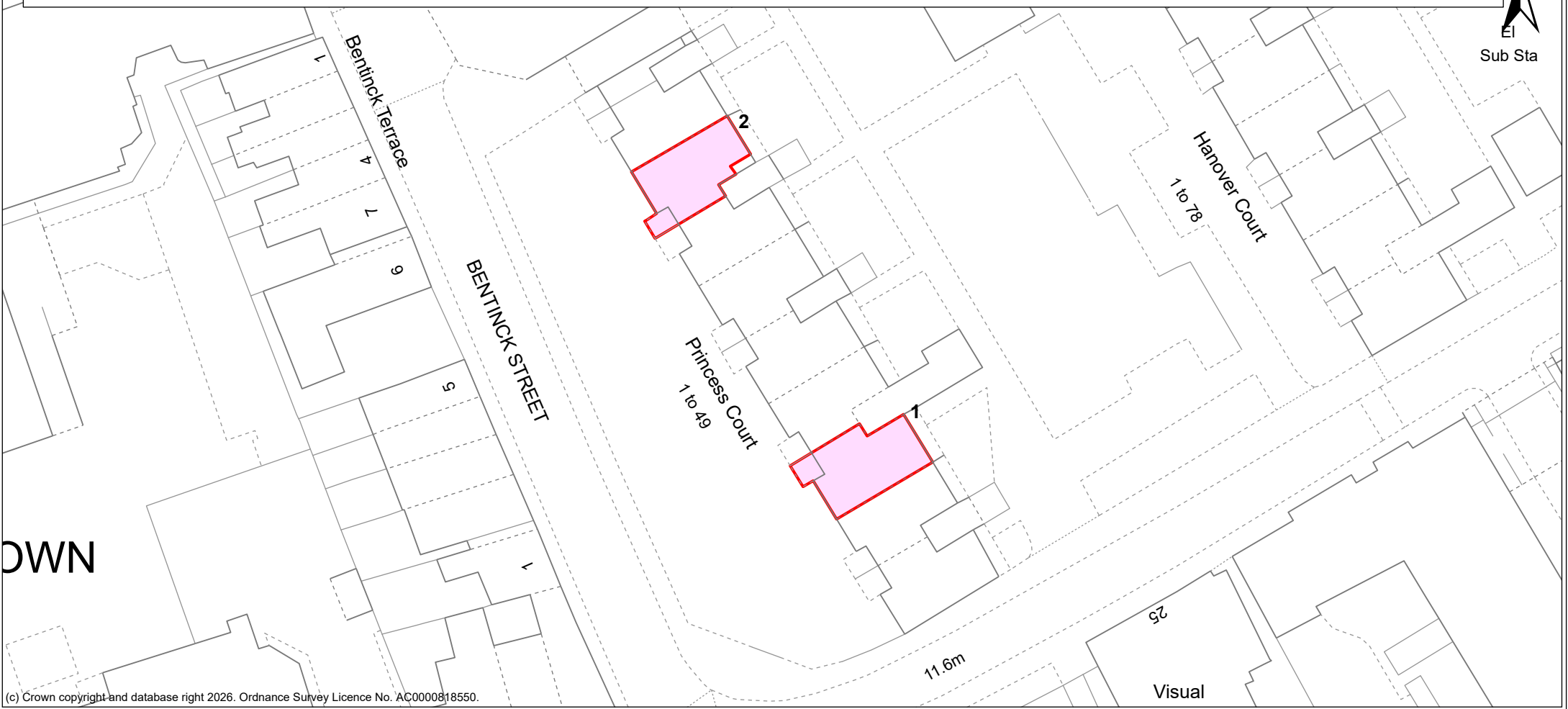


**Map referred to in the Cambridge City Council (Hanover Court and Princess Court) Compulsory Purchase Order 2026**




(c) Crown copyright and database right 2026. Ordnance Survey Licence No. AC0000818550.

**EXECUTED as a DEED by affixing the  
COMMON SEAL of CAMBRIDGE CITY COUNCIL  
In the presence of**

.....  
**Authorised Signatory**

**Date :** .....




Where applicable the plot boundaries show the general boundary of the registered land. It does not show exact line of the boundaries. Measurements scaled from this plan may not match measurements between the same points on the ground.

**Sheet 1 of 9**

**1. CB451445 – ground floor  
- Flat 5 Princess Court**

**2. CB165738 – ground floor  
- Flat 16 Princess Court**

 Land to be acquired

Scale: 1:500 when printed at A4

0 5 10 20 Meters

