

Map referred to in the Cambridge City Council (Hanover Court and Princess Court) Compulsory Purchase Order 2026



Sub Sta




(c) Crown copyright and database right 2026. Ordnance Survey Licence No. AC00000818550.

**EXECUTED as a DEED by affixing the
COMMON SEAL of CAMBRIDGE CITY COUNCIL**
In the presence of

Authorised Signatory

Date : 19/3/2026


Where applicable the plot boundaries show the general boundary of the registered land. It does not show exact line of the boundaries. Measurements scaled from this plan may not match measurements between the same points on the ground.

 Land to be acquired

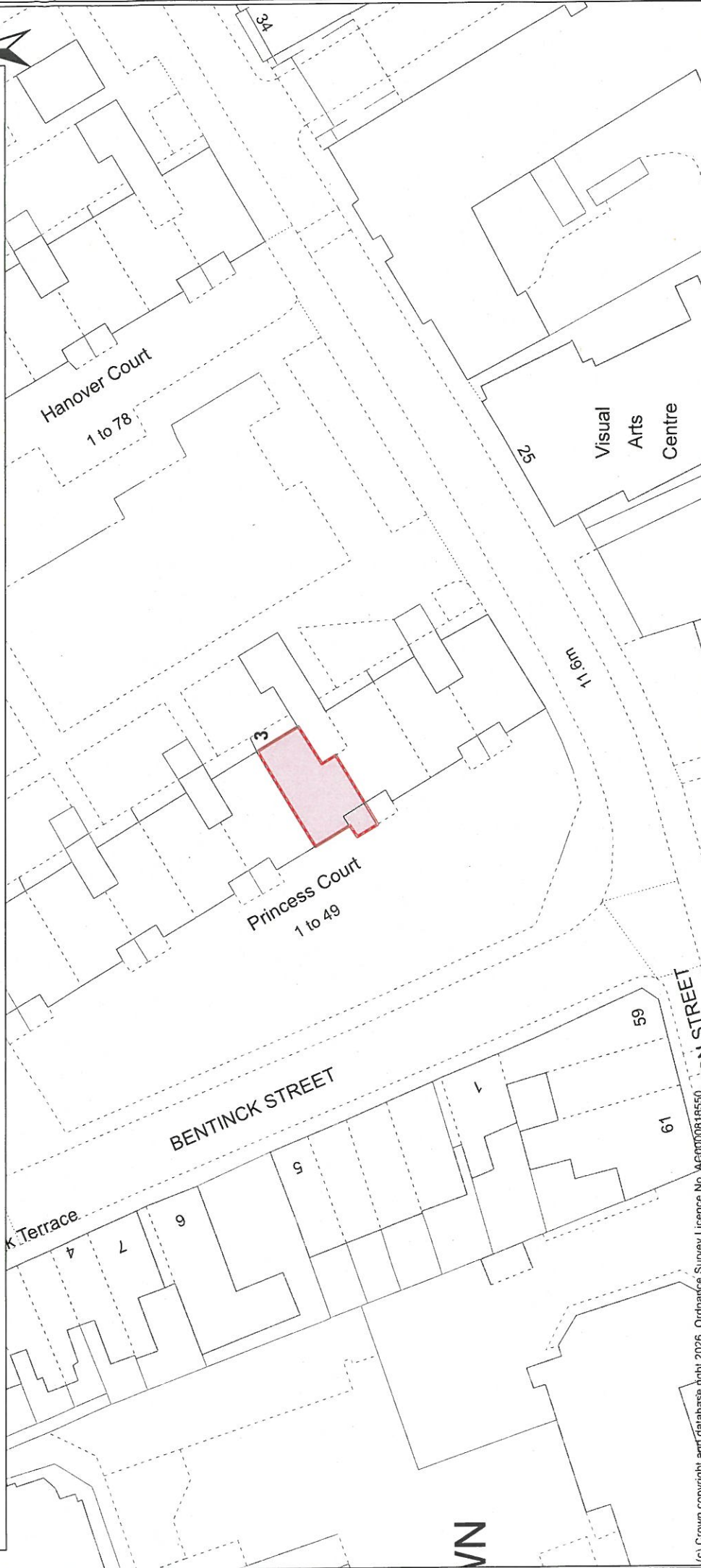
Sheet 1 of 9

- 1. CB451445 – ground floor
- Flat 5 Princess Court
- 2. CB165738 – ground floor
- Flat 16 Princess Court

Scale: 1:500 when printed at A4




Map referred to in the Cambridge City Council (Hanover Court and Princess Court) Compulsory Purchase Order 2026



(c) Crown copyright and database right 2026. Ordnance Survey Licence No. AG0000818550.

**EXECUTED as a DEED by affixing the
COMMON SEAL of CAMBRIDGE CITY COUNCIL**
In the presence of


[Handwritten signature]

Authorised Signatory

19/03/2026

Date :

Where applicable the plot boundaries show the general boundary of the registered land. It does not show exact line of the boundaries. Measurements scaled from this plan may not match measurements between the same points on the ground.

 Land to be acquired

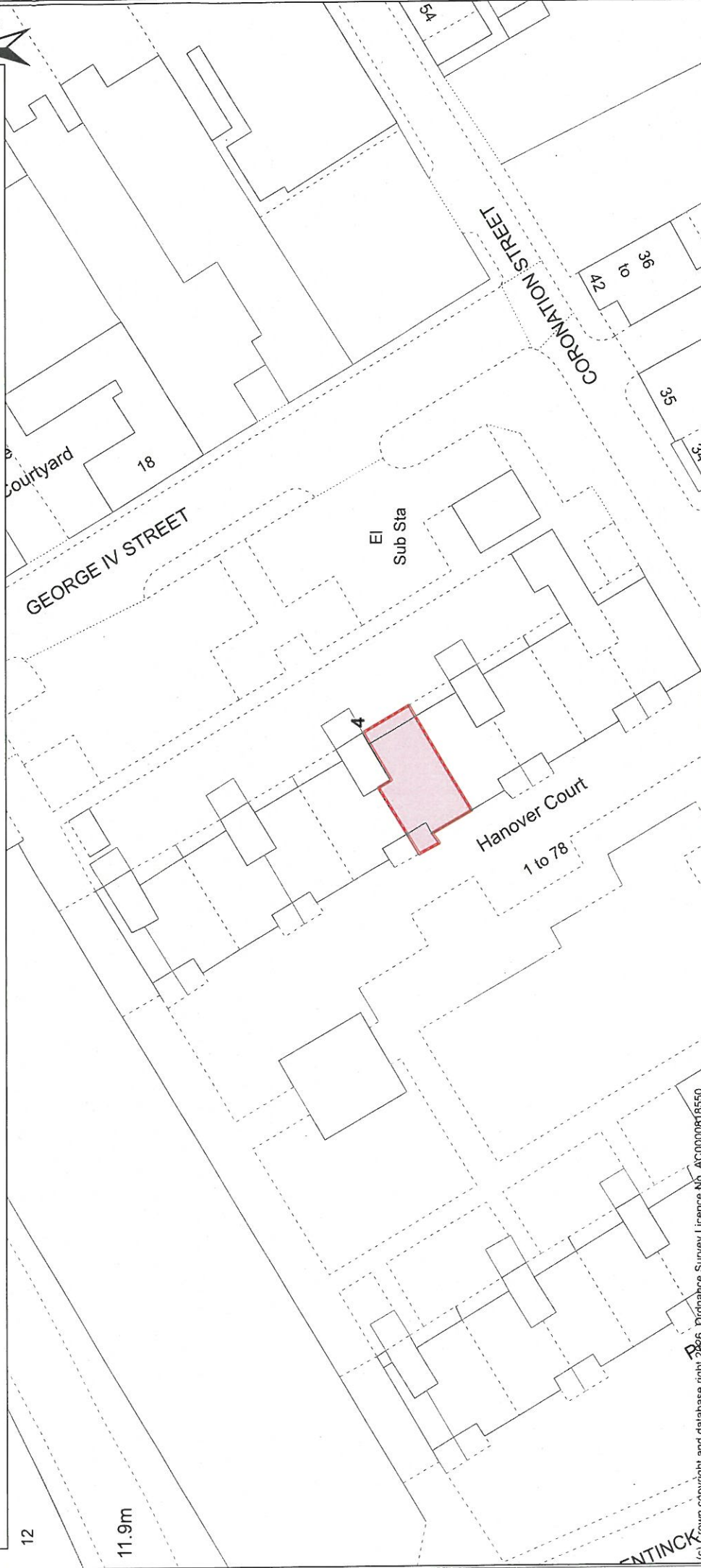
Sheet 2 of 9

3. CB281017 – first floor
- Flat 7 Princess Court


Scale: 1:500 when printed at A4
0 5 10 20 Meters



Map referred to in the Cambridge City Council (Hanover Court and Princess Court) Compulsory Purchase Order 2026




Where applicable the plot boundaries show the general boundary of the registered land. It does not show exact line of the boundaries. Measurements scaled from this plan may not match measurements between the same points on the ground.

 Land to be acquired

Scale: 1:500 when printed at A4

0 5 10 20 Meters




Sheet 3 of 9

4. CB365747 – second floor -
Flat 32 Hanover Court



EXECUTED as a DEED by affixing the COMMON SEAL of CAMBRIDGE CITY COUNCIL

In the presence of

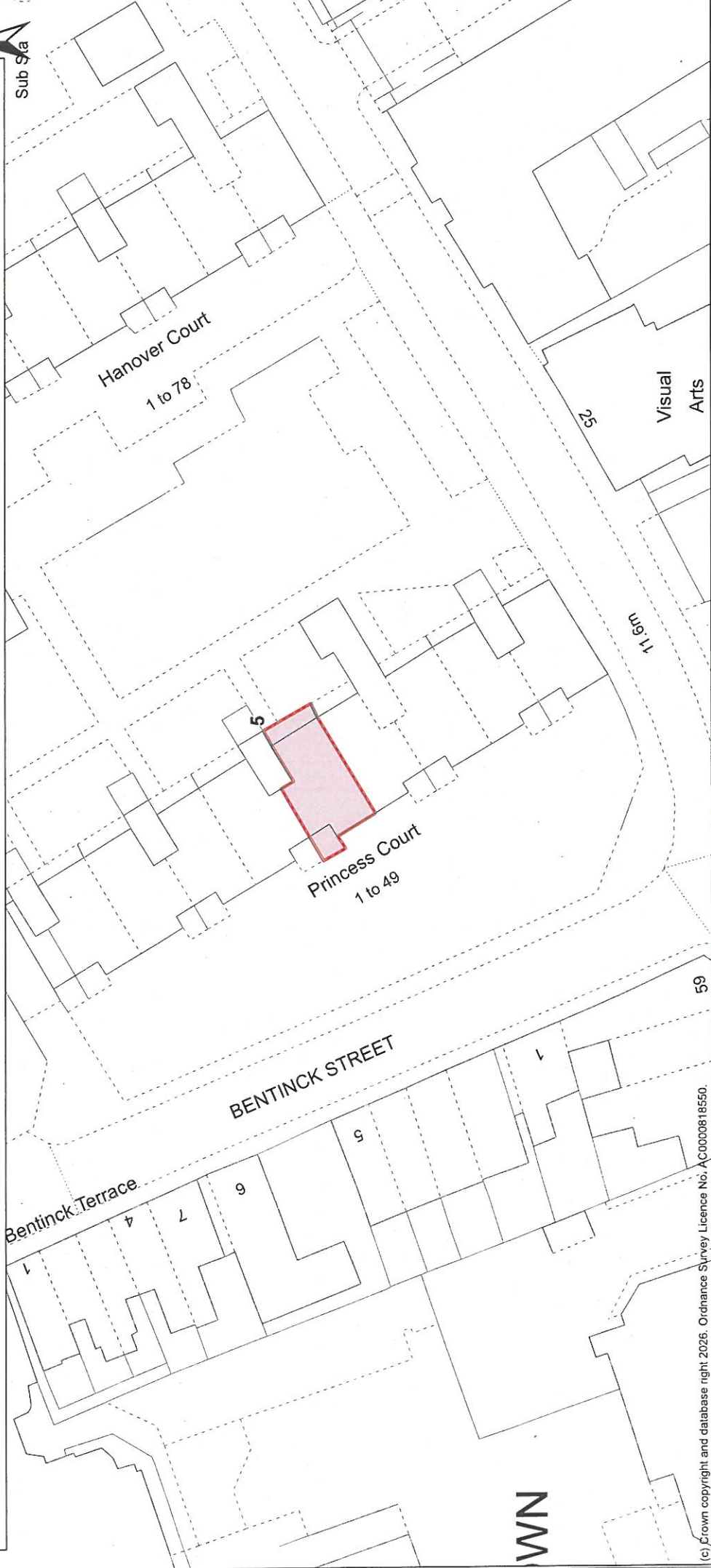
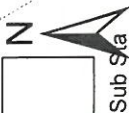


.....
Authorised Signatory


Date :
19/3/2026

(c) Crown copyright and database right 2026. Ordnance Survey Licence No. AC0000818550.

Map referred to in the Cambridge City Council (Hanover Court and Princess Court) Compulsory Purchase Order 2026



Where applicable the plot boundaries show the general boundary of the registered land. It does not show exact line of the boundaries. Measurements scaled from this plan may not match measurements between the same points on the ground.

 Land to be acquired
 Scale: 1:500 when printed at A4
 0 5 10 20 Meters

Sheet 4 of 9
 5. CB96749 – second floor
 - Flat 33 Princess Court



EXECUTED as a DEED by affixing the COMMON SEAL of CAMBRIDGE CITY COUNCIL
 In the presence of




 Authorised Signatory
 19/03/2026
 Date :

Map referred to in the Cambridge City Council (Hanover Court and Princess Court) Compulsory Purchase Order 2026




Where applicable the plot boundaries show the general boundary of the registered land. It does not show exact line of the boundaries. Measurements scaled from this plan may not match measurements between the same points on the ground.

 Land to be acquired
 Scale: 1:500 when printed at A4
 0 5 10 20 Meters

- Sheet 5 of 9**
- 6. CB365747 – third floor store
 - Flat 32 Hanover Court
 - 7. CB300084 – third floor store
 - Flat 24 Hanover Court



EXECUTED as a DEED by affixing the COMMON SEAL of CAMBRIDGE CITY COUNCIL
 In the presence of



 Authorised Signatory

Date :
 19/03/2026

(Crown copyright and database right 2026. Ordnance Survey Licence No. AC0000818550.)

Map referred to in the Cambridge City Council (Hanover Court and Princess Court) Compulsory Purchase Order 2026



EI
Sub Sta

Hanover Court
1 to 78

Princess Court
1 to 49

BENTINCK STREET

Bentnick Terrace

1

4

7

6

5

8

25

Visual

1.6m

34

(c) Crown copyright and database right 2026. Ordnance Survey Licence No. AC0000818550.

**EXECUTED as a DEED by affixing the
COMMON SEAL of CAMBRIDGE CITY COUNCIL**
In the presence of

Authorised Signatory

19/03/2026

Date :

Where applicable the plot boundaries show the general boundary of the registered land. It does not show exact line of the boundaries. Measurements scaled from this plan may not match measurements between the same points on the ground.

Sheet 6 of 9

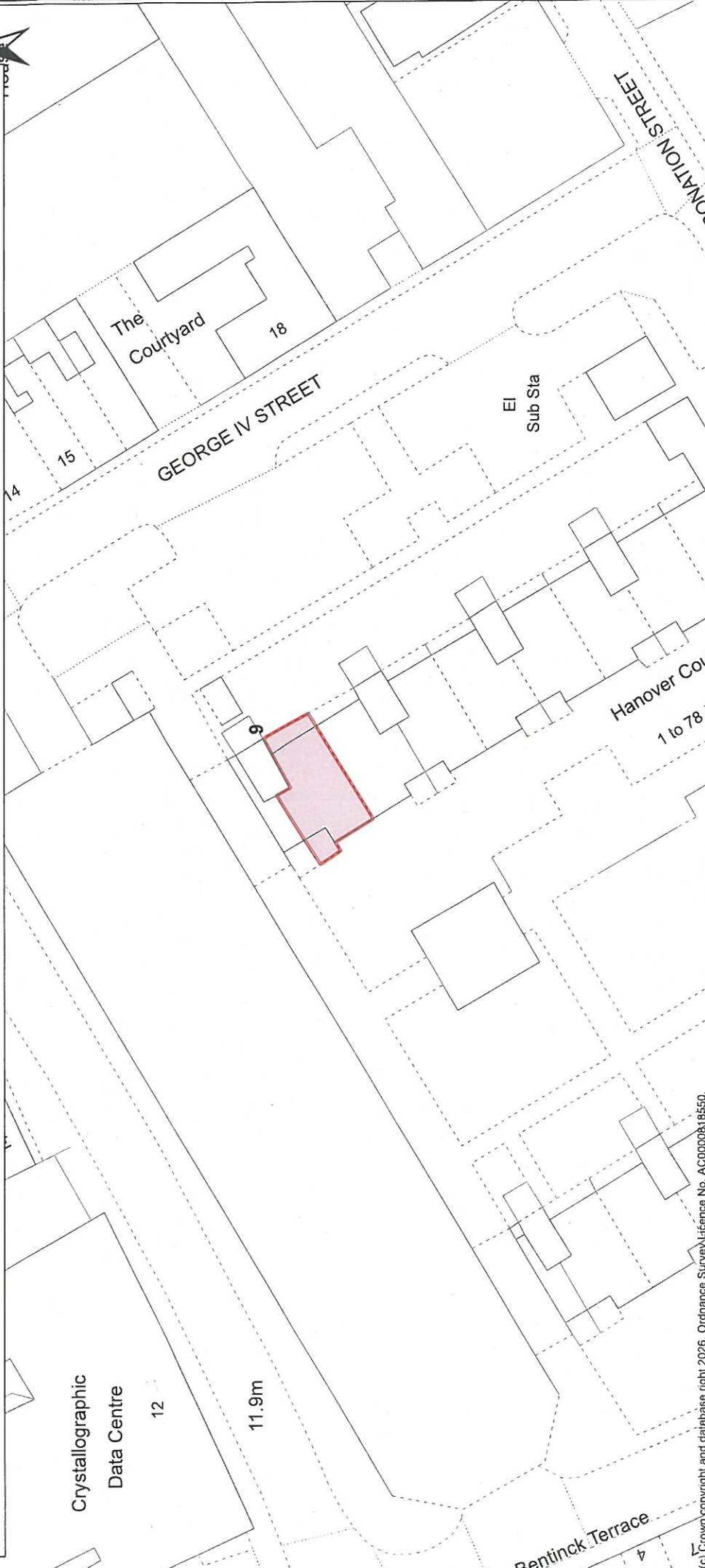
8. CB96749 – third floor store
- Flat 33 Princess Court

 Land to be acquired

Scale: 1:500 when printed at A4



Map referred to in the Cambridge City Council (Hanover Court and Princess Court) Compulsory Purchase Order 2026



(c) Crown copyright and database right 2026. Ordnance Survey Licence No. AC0000818550.

**EXECUTED as a DEED by affixing the
COMMON SEAL of CAMBRIDGE CITY COUNCIL**
In the presence of

[Handwritten signature]

Authorised Signatory

Date : 19/03/2026

Where applicable the plot boundaries show the general boundary of the registered land. It does not show exact line of the boundaries. Measurements scaled from this plan may not match measurements between the same points on the ground.

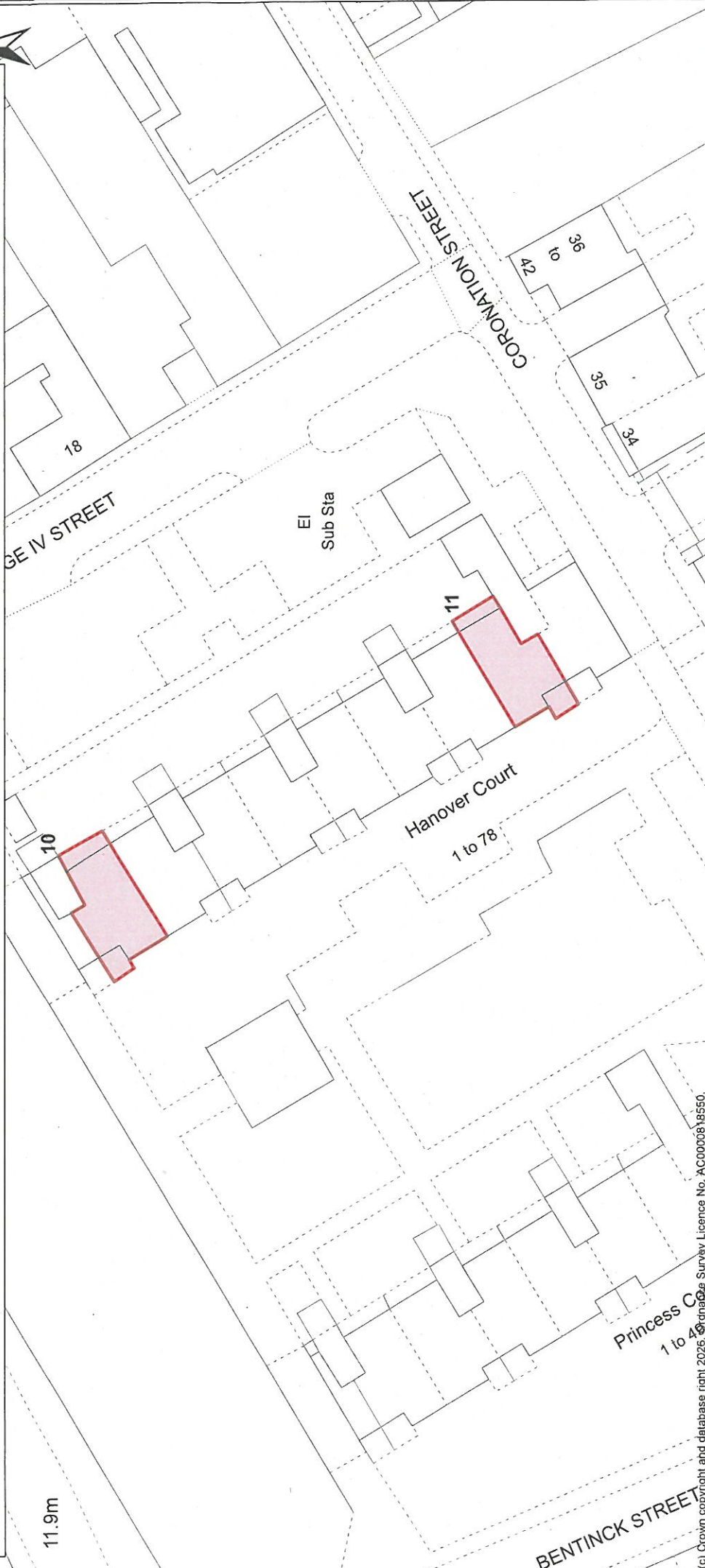
Land to be acquired

Sheet 7 of 9
9. CB300084 – fourth floor
- Flat 24 Hanover Court

Scale: 1:500 when printed at A4



Map referred to in the Cambridge City Council (Hanover Court and Princess Court) Compulsory Purchase Order 2026



11.9m


(c) Crown copyright and database right 2026. Ordnance Survey Licence No. AC0000818550.

**EXECUTED as a DEED by affixing the
COMMON SEAL of CAMBRIDGE CITY COUNCIL**
In the presence of

.....
Authorised Signatory


Date :
19/03/2026

Where applicable the plot boundaries show the general boundary of the registered land. It does not show exact line of the boundaries. Measurements scaled from this plan may not match measurements between the same points on the ground.

 Land to be acquired

Scale: 1:500 when printed at A4

0 5 10 20 Meters



Sheet 8 of 9

- 10. CB203613 – fifth floor
- Flat 73 Hanover Court
- 11. CB261674 – fifth floor
- Flat 49 Hanover Court



Map referred to in the Cambridge City Council (Hanover Court and Princess Court) Compulsory Purchase Order 2026



© Crown copyright and database right 2026. Ordnance Survey Licence No: AC00000818550.

EXECUTED as a DEED by affixing the COMMON SEAL of CAMBRIDGE CITY COUNCIL
 In the presence of

.....
 Authorised Signatory
19/03/2026
 Date :



Where applicable the plot boundaries show the general boundary of the registered land. It does not show exact line of the boundaries. Measurements scaled from this plan may not match measurements between the same points on the ground.

Sheet 9 of 9

- 12. CB203613 – sixth floor store - Flat 73 Hanover Court
- 13. CB261674 – sixth floor store - Flat 49 Hanover Court

Land to be acquired

Scale: 1:500 when printed at A4

0 5 10 20 Meters