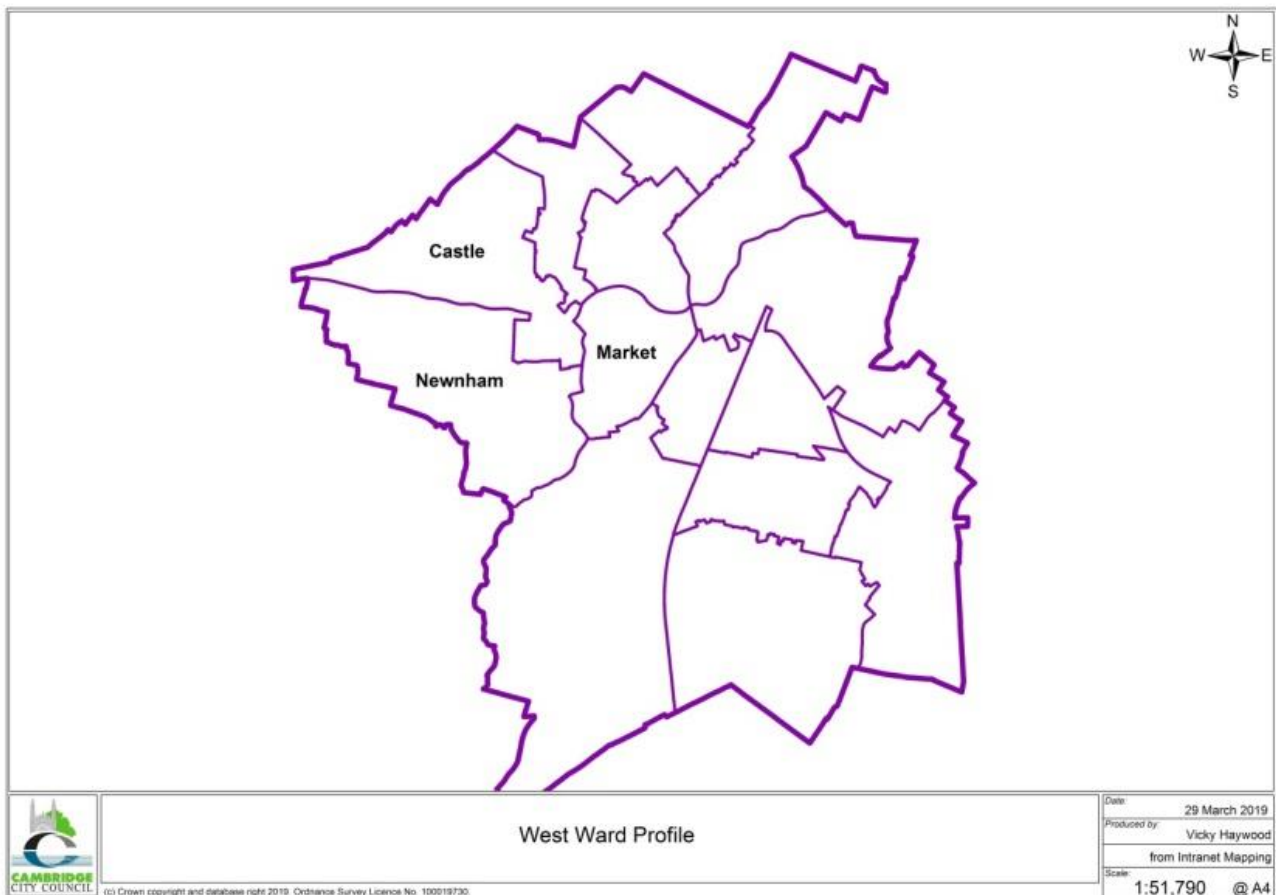


West Area Ward Profile 2019



Contents

| | |
|--|-----------|
| Introduction | Pg. 3 |
| Demographics + Foodbank data | Pg. 4-10 |
| Benefit data | Pg. 11 |
| Housing tenures | Pg.12-13 |
| Isolation and loneliness | Pg. 14 |
| Sheltered housing | Pg 14 |
| Community Facilities | Pg. 15-16 |
| Parks and open spaces | Pg. 17-18 |
| Health data and services | Pg. 19-20 |
| Community Safety and crime data | Pg. 20-21 |
| Schools and services based in area | Pg. 22-25 |
| Community / voluntary sector organisations | Pg. 25 |
| Planned future growth | Pg. 26 |
| Key challenges, strengths and assets | Pg. 27 |
| Links / references | Pg.27 |
| Map | Pg. 28 |
| | |

Introduction

This Neighbourhood Profile for the West area of the city covers the following wards: **Castle, Newnham, and Market**. The profiles have been collated by the City Council's Neighbourhood Community Development Team (NCDT) as a tool to developing work plans for the coming year and beyond. The profiles aim to capture key facts and statistics about the area, services that are delivered by the Council and other statutory and voluntary sector partners, key community groups and activities in the area as well as the perceived gaps in provision or areas of need. Data collated contains some information from the latest census therefore areas of new housing growth such as Eddington may be missing from the data-sets.

The NCDT has recently realigned its community development resources to work in the areas of highest need in the city. Key themes from the profiling exercise will help to shape the work priorities for the team for the coming year.

Our thanks to everyone who has provided information included in the profile

For Further information about this profile please contact the neighbourhood community development team neighbourhoodcommunitydevelopment@cambridge.gov.uk

Below are further links to the work of our team

<https://www.cambridge.gov.uk/communities-and-people>

<https://www.cambridge.gov.uk/community-centres>

<https://www.cambridge.gov.uk/events-and-activities-in-your-community>

Neighbourhood Community Development Team

July 2019

Demographics ward profile headlines and food bank usage

The following headline information has been gathered for Castle, Market and Newnham highlighting in particular, levels of deprivation and key indicators that would help identify need. This information was gathered from [Cambridgeshire Insight](#) and [Cambridge City Council Mapping Poverty Report 2017](#). Some of this information is based on the Census 2011 and as such, will not include new housing or demographic changes from this point, readers are reminded to consider local differentiations.

CASTLE

Population at a glance...



9,502

Total population estimate (2017) [i](#)



5,117

(53.9%)

Male population estimate (2017) [i](#)



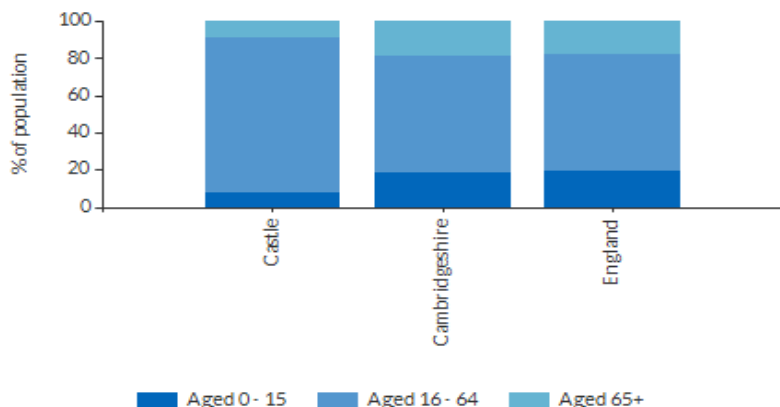
4,385

(46.2%)

Female population estimate (2017) [i](#)

Population

The total population is 9502, with a majority aged between 16-64 years with 33.6 % economically active and 3rd lowest benefit claimants in the city (3% of Castle population) with 12% of pensioners on benefits.

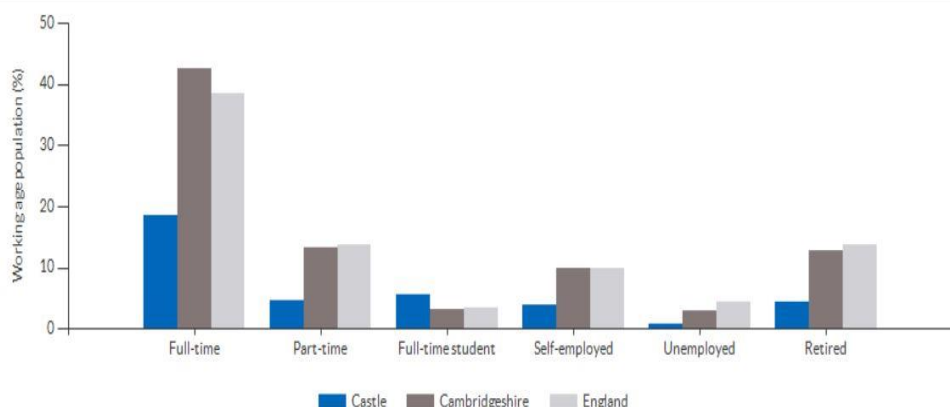


Date: 2017 Source: ONS

Castle is one of the least deprived (8-10 decile) for employment, education, skills and training, health and disability and crime. The ward scores poorly for barriers to housing and nearby services with 25% of the population falling into decile 1 (most deprived). Quality of housing and air pollution comes up as decile 2-5 (25% in each decile).

Employment

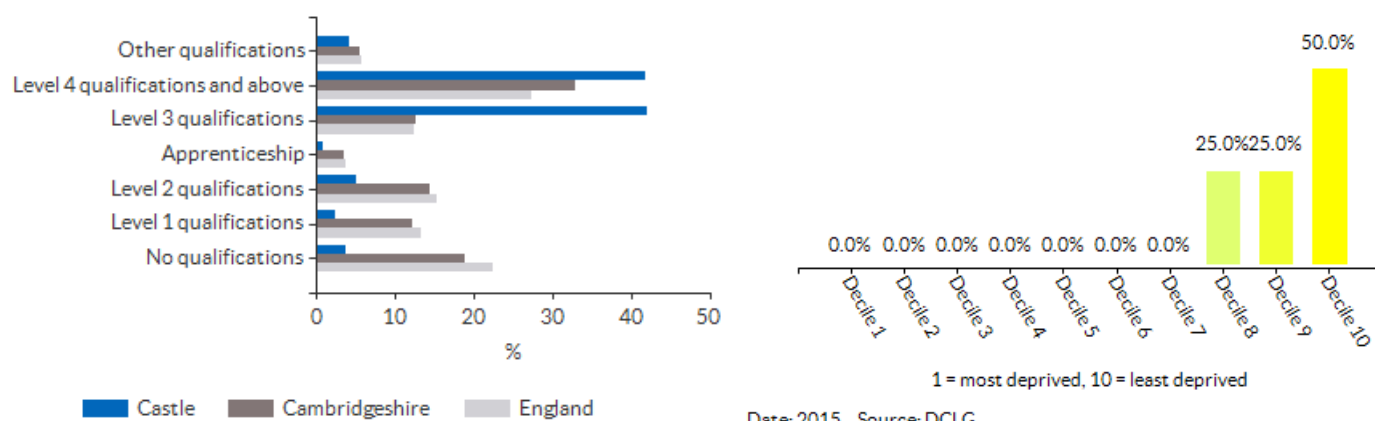
Castle has a high student population and over 50% of people in work are in a professional role.



Source: ONS Census 2011

Deprivation

Half of children and young people are not living in any deprivation, while 25% are experiencing some deprivation. A high proportion of young people achieve good/high qualifications on leaving school.



Source: ONS Census 2011

Ethnicity

Below is a breakdown of ethnicity within the ward at the time of 2011 census

| | Castle | | Cambridgeshire | | England | |
|---|--------|------|----------------|------|------------|------|
| | Count | % | Count | % | Count | % |
| Asian/Asian British: Bangladeshi | 40 | 0.4 | 2,562 | 0.4 | 436,514 | 0.8 |
| Asian/Asian British: Chinese | 640 | 6.5 | 6,723 | 1.1 | 379,503 | 0.7 |
| Asian/Asian British: Indian | 339 | 3.5 | 7,430 | 1.2 | 1,395,702 | 2.6 |
| Asian/Asian British: Other Asian | 286 | 2.9 | 6,550 | 1.1 | 819,402 | 1.5 |
| Asian/Asian British: Pakistani | 69 | 0.7 | 2,373 | 0.4 | 1,112,282 | 2.1 |
| Black/African/Caribbean/Black British: African | 48 | 0.5 | 3,426 | 0.6 | 977,741 | 1.8 |
| Black/African/Caribbean/Black British: Caribbean | 26 | 0.3 | 1,647 | 0.3 | 591,016 | 1.1 |
| Black/African/Caribbean/Black British: Other Black | 7 | 0.1 | 937 | 0.2 | 277,857 | 0.5 |
| Mixed/multiple ethnic groups: White and Asian | 201 | 2.1 | 3,895 | 0.6 | 332,708 | 0.6 |
| Mixed/multiple ethnic groups: White and Black African | 38 | 0.4 | 1,385 | 0.2 | 161,550 | 0.3 |
| Mixed/multiple ethnic groups: White and Black Caribbean | 23 | 0.2 | 2,510 | 0.4 | 415,616 | 0.8 |
| Mixed/multiple ethnic groups: Other Mixed | 96 | 1 | 3,291 | 0.5 | 283,005 | 0.5 |
| Other ethnic group: Arab | 34 | 0.3 | 1,370 | 0.2 | 220,985 | 0.4 |
| Other ethnic group: Any other ethnic group | 78 | 0.8 | 2,124 | 0.3 | 327,433 | 0.6 |
| White: English/Welsh/Scottish/Northern Irish/British | 6,093 | 62.3 | 524,617 | 84.5 | 42,279,236 | 79.8 |
| White: Gypsy or Irish Traveller | 9 | 0.1 | 1,508 | 0.2 | 54,895 | 0.1 |
| White: Irish | 172 | 1.8 | 4,908 | 0.8 | 517,001 | 1 |
| White: Other White | 1,586 | 16.2 | 43,954 | 7.1 | 2,430,010 | 4.6 |

Eddington is a new district within Castle ward and will not yet appear on the data-sets. 700 properties have been occupied between 2017-2019; These include key-worker housing properties managed by the University of Cambridge plus additional student accommodation for Girton College. Many residents here

are PhD students or researchers. Many come with young families, a high proportion have English as an additional language. This is a very transient area with many not intending on settling in Cambridge permanently.

A number of support services are provided by the University themselves. Additional activities are provided at Storeys Field Centre and through S.106 contributions towards community development work.

The private market housing at Eddington has now started to be occupied, although not enough are occupied to determine any patterns in need, age profile or family type.

The private market housing at Darwin Green has started to be occupied (May 2019). As of yet, the population is too low to glean any data or trends. Community development work here is paid for by S.106 contributions and plans are in place to open a temporary community facility onsite by the 50th occupation – current estimates are that this will be in the Winter of 2019.

NEWNHAM

Population at a glance...


7,884

Total population estimate
(2017) [i](#)


4,231
(53.7%)

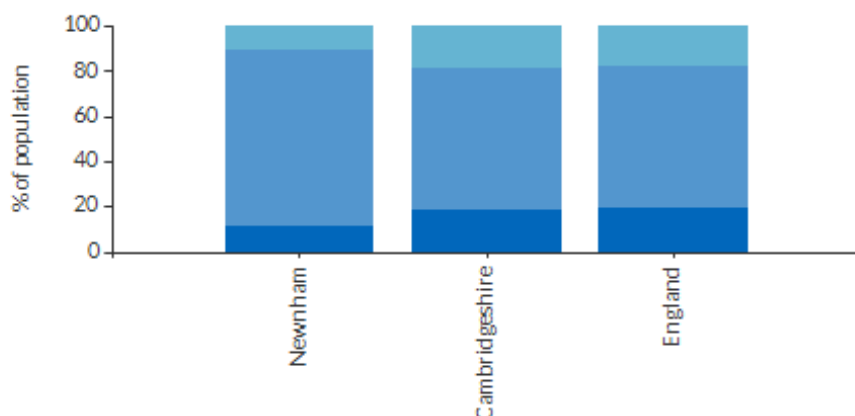
Male population estimate
(2017) [i](#)


3,653
(46.3%)

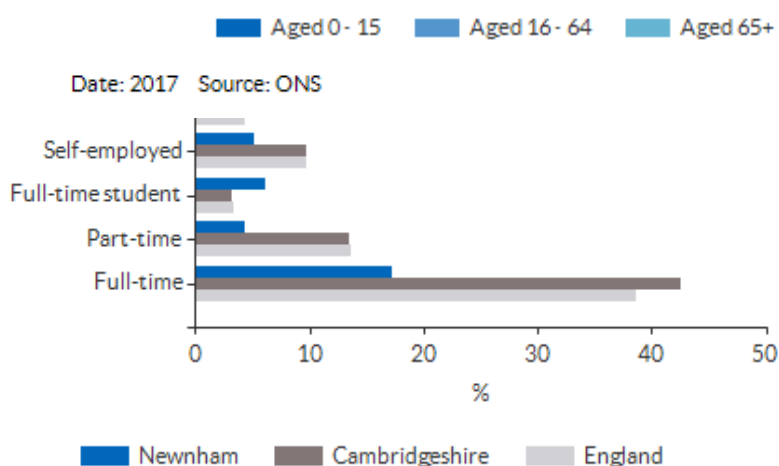
Female population estimate
(2017) [i](#)

Population

Total population in 2011 was 7,884 with 78% between 16-64 years and 31% between 20-24

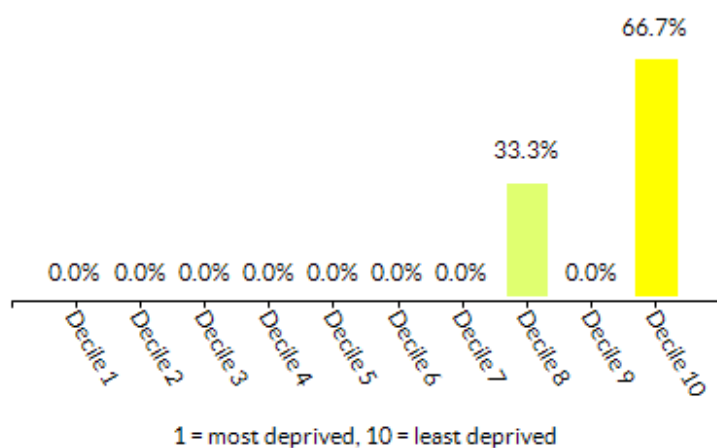


33.6% are economically active and Newnham has the lowest number of benefit claimants in the city (1% of Newnham population) and less than 5% pensioners claiming benefits.



Castle has a high student population and over 57% of people in work are in a professional role.

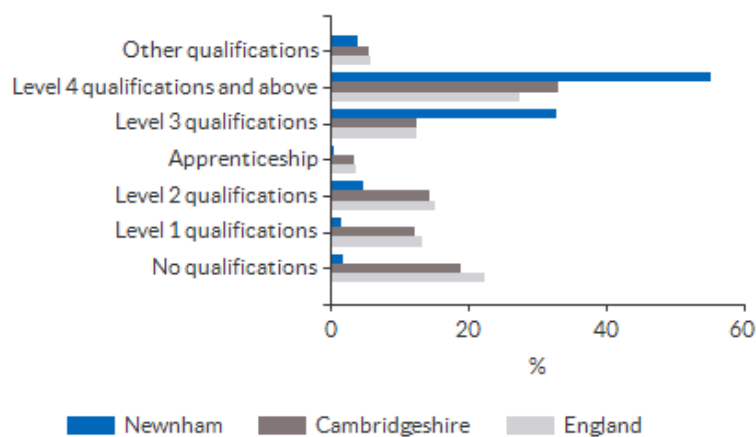
Newnham has the least deprived deciles for income, employment, education; skills and training, health and disability and crime. The ward scores poorly with 33% of the population in the lowest decile in terms of access to housing services (affordable housing) and in decile 2-4 for the Living Environment (air quality and road traffic accidents).



Date: 2015 Source: DCLG

Deprivation

Children and young people have high qualifications on leaving school and least deprived in term of living in deprivation.



Source: ONS Census 2011

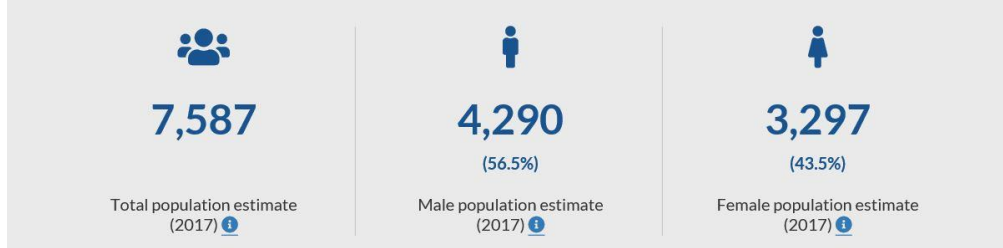
Ethnicity

Below is a breakdown of ethnicity within the ward at the time of 2011 census

| | Newnham | | Cambridgeshire | | England | |
|---|---------|------|----------------|------|------------|------|
| | Count | % | Count | % | Count | % |
| Asian/Asian British: Bangladeshi | 17 | 0.2 | 2,562 | 0.4 | 436,514 | 0.8 |
| Asian/Asian British: Chinese | 527 | 6.7 | 6,723 | 1.1 | 379,503 | 0.7 |
| Asian/Asian British: Indian | 243 | 3.1 | 7,430 | 1.2 | 1,395,702 | 2.6 |
| Asian/Asian British: Other Asian | 243 | 3.1 | 6,550 | 1.1 | 819,402 | 1.5 |
| Asian/Asian British: Pakistani | 63 | 0.8 | 2,373 | 0.4 | 1,112,282 | 2.1 |
| Black/African/Caribbean/Black British: African | 52 | 0.7 | 3,426 | 0.6 | 977,741 | 1.8 |
| Black/African/Caribbean/Black British: Caribbean | 15 | 0.2 | 1,647 | 0.3 | 591,016 | 1.1 |
| Black/African/Caribbean/Black British: Other Black | 5 | 0.1 | 937 | 0.2 | 277,857 | 0.5 |
| Mixed/multiple ethnic groups: White and Asian | 107 | 1.4 | 3,895 | 0.6 | 332,708 | 0.6 |
| Mixed/multiple ethnic groups: White and Black African | 26 | 0.3 | 1,385 | 0.2 | 161,550 | 0.3 |
| Mixed/multiple ethnic groups: White and Black Caribbean | 23 | 0.3 | 2,510 | 0.4 | 415,616 | 0.8 |
| Mixed/multiple ethnic groups: Other Mixed | 107 | 1.4 | 3,291 | 0.5 | 283,005 | 0.5 |
| Other ethnic group: Arab | 42 | 0.5 | 1,370 | 0.2 | 220,985 | 0.4 |
| Other ethnic group: Any other ethnic group | 71 | 0.9 | 2,124 | 0.3 | 327,433 | 0.6 |
| White: English/Welsh/Scottish/Northern Irish/British | 4,694 | 59.7 | 524,617 | 84.5 | 42,279,236 | 79.8 |
| White: Gypsy or Irish Traveller | 4 | 0.1 | 1,508 | 0.2 | 54,895 | 0.1 |
| White: Irish | 89 | 1.1 | 4,908 | 0.8 | 517,001 | 1 |
| White: Other White | 1,539 | 19.6 | 43,954 | 7.1 | 2,430,010 | 4.6 |

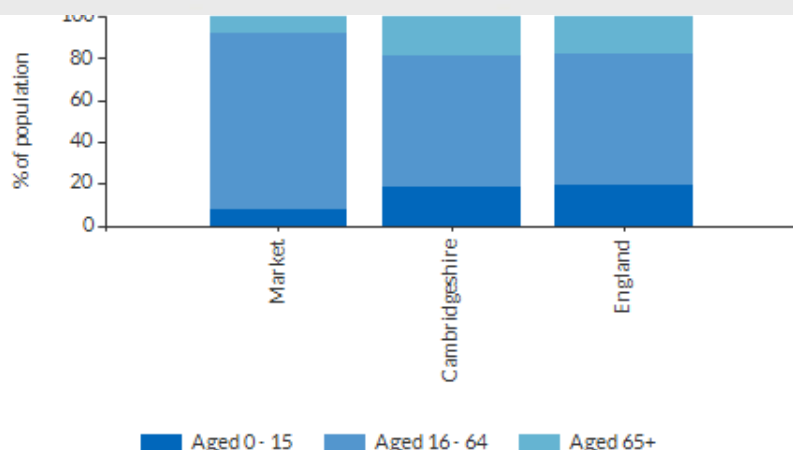
MARKET

Population at a glance...



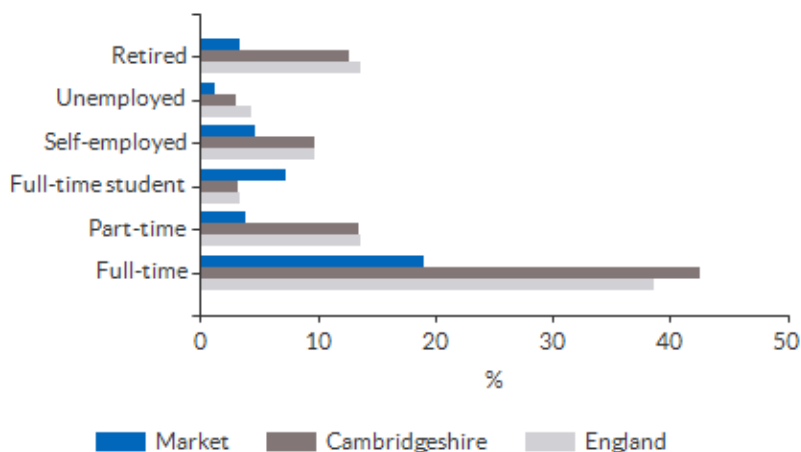
Population

The population at time of census was 7587, with the majority aged between 16-64 and 38% between 20-24 years (students).



With 36% economically active and 2nd lowest benefit claimants in the city (3% of Market population), 47% of those working are in the professional career track.

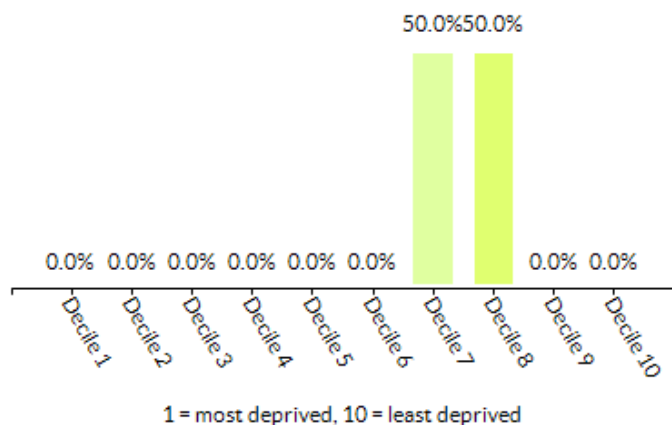
Market has 18% of pensioners claiming benefits. Overall Market has very low deprivation across income, employment, education, skills and training, health and disability. Market scores poorly in terms of crime and living environment (decile 1 and 2), which isn't surprising taking into account the City-Centre, night-time crime and traffic congestion issues.



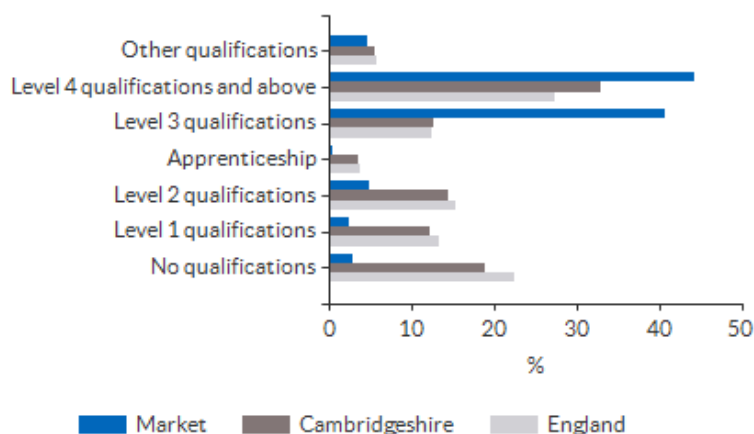
Source: ONS Census 2011

Deprivation

Children and young people receive high qualifications and are not deprived in terms of income deprivation within the market ward.



Date: 2015 Source: DCLG



Source: ONS Census 2011

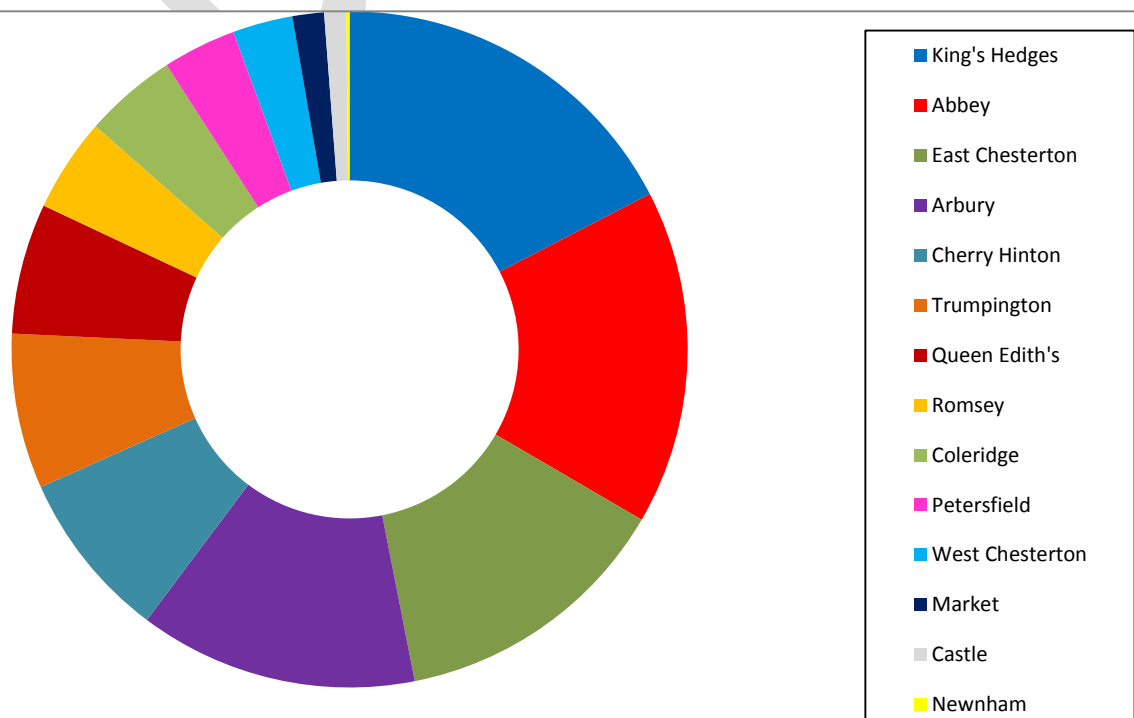
Ethnicity

Below is a breakdown of ethnicity within the ward at the time of 2011 census

| | Market | | Cambridgeshire | | England | |
|---|--------|------|----------------|------|------------|------|
| | Count | % | Count | % | Count | % |
| Asian/Asian British: Bangladeshi | 20 | 0.3 | 2,562 | 0.4 | 436,514 | 0.8 |
| Asian/Asian British: Chinese | 401 | 5.6 | 6,723 | 1.1 | 379,503 | 0.7 |
| Asian/Asian British: Indian | 172 | 2.4 | 7,430 | 1.2 | 1,395,702 | 2.6 |
| Asian/Asian British: Other Asian | 172 | 2.4 | 6,550 | 1.1 | 819,402 | 1.5 |
| Asian/Asian British: Pakistani | 41 | 0.6 | 2,373 | 0.4 | 1,112,282 | 2.1 |
| Black/African/Caribbean/Black British: African | 85 | 1.2 | 3,426 | 0.6 | 977,741 | 1.8 |
| Black/African/Caribbean/Black British: Caribbean | 14 | 0.2 | 1,647 | 0.3 | 591,016 | 1.1 |
| Black/African/Caribbean/Black British: Other Black | 6 | 0.1 | 937 | 0.2 | 277,857 | 0.5 |
| Mixed/multiple ethnic groups: White and Asian | 133 | 1.9 | 3,895 | 0.6 | 332,708 | 0.6 |
| Mixed/multiple ethnic groups: White and Black African | 21 | 0.3 | 1,385 | 0.2 | 161,550 | 0.3 |
| Mixed/multiple ethnic groups: White and Black Caribbean | 28 | 0.4 | 2,510 | 0.4 | 415,616 | 0.8 |
| Mixed/multiple ethnic groups: Other Mixed | 80 | 1.1 | 3,291 | 0.5 | 283,005 | 0.5 |
| Other ethnic group: Arab | 52 | 0.7 | 1,370 | 0.2 | 220,985 | 0.4 |
| Other ethnic group: Any other ethnic group | 49 | 0.7 | 2,124 | 0.3 | 327,433 | 0.6 |
| White: English/Welsh/Scottish/Northern Irish/British | 4,578 | 64 | 524,617 | 84.5 | 42,279,236 | 79.8 |
| White: Gypsy or Irish Traveller | 3 | 0 | 1,508 | 0.2 | 54,895 | 0.1 |
| White: Irish | 101 | 1.4 | 4,908 | 0.8 | 517,001 | 1 |
| White: Other White | 1,194 | 16.7 | 43,954 | 7.1 | 2,430,010 | 4.6 |

Food Bank

The use of food banks can be used as a broad indicator of deprivation. A total of **5892 food parcels** were distributed between April 2018 and March 2019. Below is a little more detail of the breakdown across the city. The distribution of emergency food parcels demonstrates that Market, Newnham and Castle have the least number of clients requesting foodbank vouchers and food parcels. *(Data provided by Cambridge Foodbank May 2019)*



Benefit claimant population by ward in 2013 and 2017

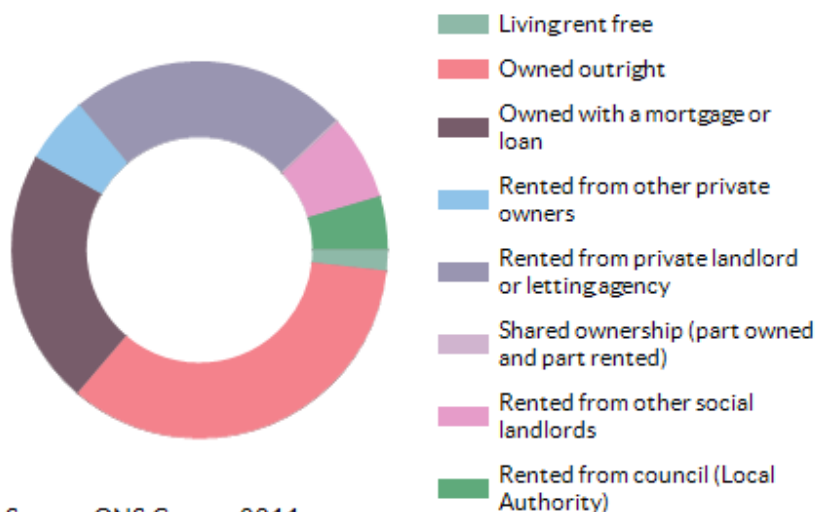
Below the table shows the percentage of households claiming benefit within Cambridge, data from the mapping poverty report 2017. This data establishes how the wards are prioritized based on need. Castle, Newnham and Market see the lowest benefit claimants within the City. This may change when new communities change post 2020.

| Ward | 2013 % | 2017 % | Priority ward |
|-----------------|--------|--------|---------------|
| Abbey | 15 | 14 | 1 |
| Arbury | 11 | 12 | 3= |
| Castle | 2 | 2 | 12= |
| Cherry Hinton | 8 | 8 | 6= |
| Coleridge | 8 | 8 | 6= |
| East Chesterton | 13 | 11 | 5 |
| Kings Hedges | 14 | 13 | 2 |
| Market | 2 | 2 | 12= |
| Newnham | 1 | 1 | 14 |
| Petersfield | 5 | 4 | 9= |
| Queen Edith | 5 | 4 | 9= |
| Romsey | 6 | 5 | 8 |
| Trumpington | 8 | 12 | 3= |
| West Chesterton | 4 | 3 | 11 |
| Total | 100% | 100% | |

3. Housing Tenure

Castle

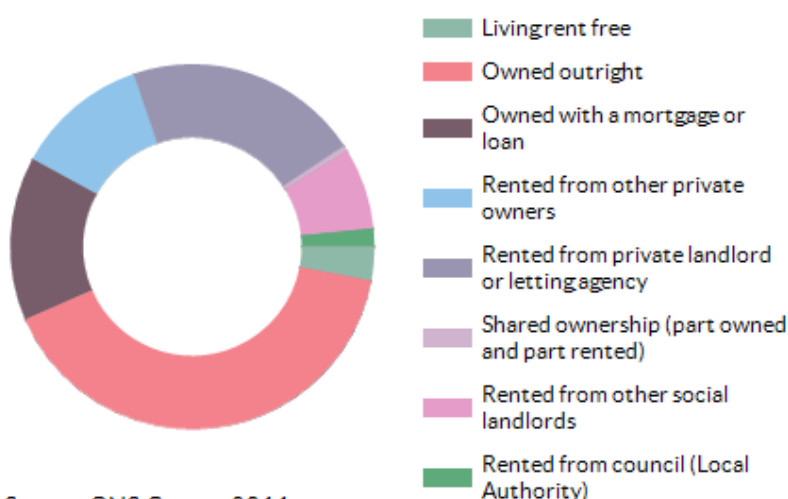
The majority of householders own their house outright, followed by those owners with mortgages and then private rented and 4.6% rented from council, 5% other social housing.



Source: ONS Census 2011

Newnham

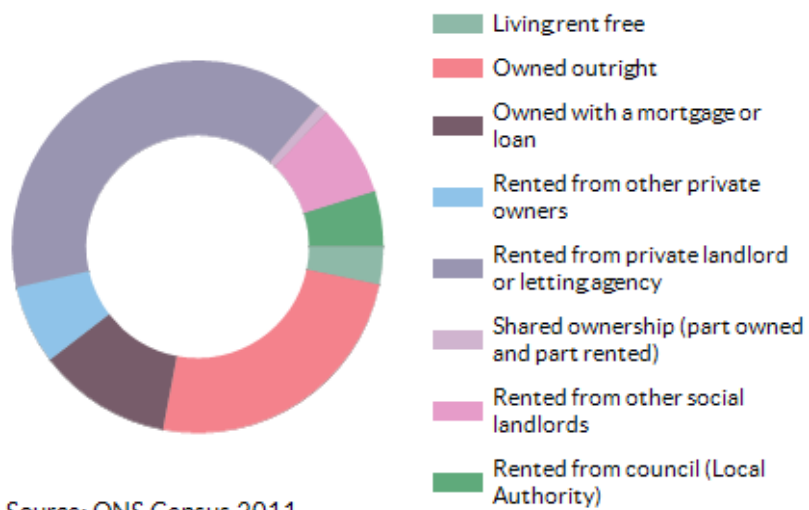
A total of 1711 households with 40% owned their home outright, 20.9% rented from private landlords. Owners with mortgages 14.5% and rented from council 1.6%, other social landlord 7.2%



Source: ONS Census 2011

Market

There are 1661 households and 5% overcrowding. The majority of housing is private rented (40%) then owned outright 24%, owned with a mortgage and then 8% other social landlords and 4.8% rented from the council.



Source: ONS Census 2011

Loneliness and isolation

Age UK has recently compiled a loneliness map for those 65+. <http://data.ageuk.org.uk/loneliness-maps/england-2016/cambridge/> Newnham generally has low risk of loneliness with a small pocket of medium risk. Castle generally has very low risk with a small area medium risk near the colleges, and market has low risk in general with a small pocket of medium risk streets. Check out the map for more detailed analysis.

Loneliness can be felt by anyone at any age and any time but there are some indicators when people are more likely to be at risk, at times of life-changing events such as moving home, becoming a parent, making and moving into retirement. Explore research from the national lottery community fund.

https://www.tnlcommunityfund.org.uk/media/Bringing-people-together-how-community-action-can-tackle-loneliness-and-social-isolation_PDF-1MB.pdf?mtime=20190612160100

Sheltered Housing

The Cambridge City Council run **13 sheltered housing schemes** across the city. Sheltered Housing is predominantly for people aged over 60 who wish to carry on living independently but who require some support in order to do so. The schemes also coordinate a number of activities for and with residents and these are open to the wider community

| | | |
|------------------------------------|----------|-----------------|
| Stanton House, Christchurch Street | 33 flats | Coffee mornings |
| Brandon Court, Prospect Row | 30 flats | Coffee morning |

Cambridge Celebrates Age have mapped all the activities for the over 50s in Cambridge and details can be found here:

<http://www.cambscelebratesage.org.uk/Resources/CCA%202018%20Cambridge%20City%20Listings.pdf>



The City Council mapped community facilities in the city in 2016. The list of facilities in the 3 wards is listed below .A majority of the facilities in the West area are run by faith groups, schools and community organisations.

| Community Facility | Space to hire | What's on | Contact info / Web links |
|---|--|---|--|
| Castle | | | |
| Storeys Field Centre Eddington Avenue CB3 1AA | Small meeting room up to 20 people Studio up to 50 people Main hall up to 200 people Limited parking Long stay parking available at P&R Wi-Fi available | Community groups, toddler group, dance and fitness activities, after school activities, choir, and ballet. | Regular programmes available at: www.storeysfieldcentre.org.uk Enquiries: info@storeysfieldcentre.org.uk 01223 656696 |
| St Augustine's Church and Community Centre 99 Richmond Road CB4 3PS | Spacious hall Multiple meeting rooms Limited on street parking Wifi available | Arts and crafts classes, rainbows, brownies, guides, music classes, tango and activities for older people. | Regular programme available at: stas.org.uk/ Enquiries: All enquiries through the website as there is no staffed office |
| Mayfield school Warwick Road CB4 3HN | Community Room (up to 200 people) Large Hall (up to 200 people) Small Hall (up to 60 people) | Mayfield Seniors monthly meeting, brownies, exercise classes and clubs | mayfieldcambridge.org/ |
| St Giles' Church, Castle Hill | One large open space that accommodates up to 200 people | | telephone 01223 315000 www.churchatcastle.org |
| Castle Methodist church | 2 rooms for hire Kitchen available for hire | | www.churchatcastle.org |
| New facilities planned: | | | |
| Temporary Facility at Darwin Green <i>(due to be delivered by 50 occupations – current estimate winter 2019)</i> | Temporary facility will include: Meeting space with kitchenette Meeting room Office bathroom Parking | Program to be developed with residents and local services. Likely to include: Welcome events Local talks / meetings Toddler group / coffee mornings Services for families | |
| Darwin Green Community Facility <i>(due at 500 occupations)</i> | Community facility provided over 2 floors with 2 x flexible meeting spaces and kitchen | Upon completion, Cambridge City Council will manage this space in the short –medium term | |

| Market | | | |
|--|---|---|--|
| Michael house Centre St Michael's Church Trinity Street CB2 1SU | Rooms to hire Community events Café | Busy café, some events, private hire facilities, art exhibitions | www.michaelhousecafe.co.uk |
| Emmanuel United Church Trumpington Street CB2 1QY | Café area, church, meeting rooms available to hire | Need to check with the venue if permitted to advertise: Eddies café / knit café / | Tel: (01223) 351174 www.emmanuel-urc.org.uk/lettings |
| St Columba's Church, Downing Street | 1 x hall 120 people 1 x hall 100 people 1 x meeting space 25 people | | 01223 312 814 downingplaceurc.org/about/facilities |
| Cambridge Working Men's Club East Road CB1 1DB | Hall and meeting room available to hire Bar onsite | | cambridgeworkingmensclub.co.uk/halls-for-hire |
| Friends Meeting House Jesus Lane | Multiple rooms to hire | Children's groups, Yoga, WI and other regular activities | www.cambridgeshire-quakers.org.uk/meetings/jesus-lane |
| Wesley Methodist church Christ's Pieces CB1 1LG | Multiple rooms available suitable for 6-140 people | Brownies, dance group, Cruse counselling and a pre-school meet here | www.wesleycam.org.uk/contactus.htm |
| Newnham | | | |
| St Mark's Church Barton Road CB3 9JZ | 2 x community halls Fully equipped kitchen Wifi available | Bridge, brownies, painting and crafting classes, Pilates, toddler classes, yoga and talks led by local residents. | stmarksnewnham.org/whats-on/ |
| Newnham scout and guide centre Chedworth Street CB3 9JF | Available to hire Fri-Sun and weekdays outside of term-times. | Beavers, Cubs, Scouts and Explorers. Brownies and Ballet classes also run from here. | newnhamscouts.org.uk/newnham-scout-and-guide-centre-2/using-the-centre/ |

Parks, Open Spaces and Nature Reserves

Below the public open spaces are listed (**photos included where sites are new*)

| | | | |
|---|---|--|--|
| Newnham: | | | |
| Lammas Land Free to use tennis / table tennis On site snack kiosk, public toilets, bike hire (seasonal) Paddling pool Playground | Penarth Place CB3 9LU A nature themed play space with a small playground and grass mounds | Sheep's Green It is grazed by cattle and occasionally horses. It is natural wetland ecosystem. | Coe Fen The site is managed to encourage natural diversity. Cattle graze here in the summer and the grass is left uncut. |
| The Backs, Queens Rd provides stunning views throughout the year, and is covered with a blanket of daffodils and crocuses during the spring | Paradise Local Nature Reserve This pleasant woodland contains a central marsh area, wet woodland and a number of riverside mature willows | | |
| Castle: | | | |
| Shelley Row An enclosed play space with a shipwreck themed playground | Histon Road Rec Access via Histon Rd, Canterbury Street and Richmond Rd. This park has free table-tennis, football goals and a playground. | Eddington Avenue CB3 1AA A new playground at the heart of Eddington, this park includes a spiral slide and is in walking distance to the cricket pitch and football pitch. | Brook Leys Lakes, Eddington This series of lakes store the rain water that runs off the land and is filtered and pumped back into homes on site. Picnic areas available. |
| | |  |  |
| Market: | | | |
| Jesus Green One of the Cites largest parks, it | Midsummer Common Famous for the grazing cows, | Parkers Piece A big open space in the heart of the City. | Christ's Pieces Behind the bus station, this park has a large |

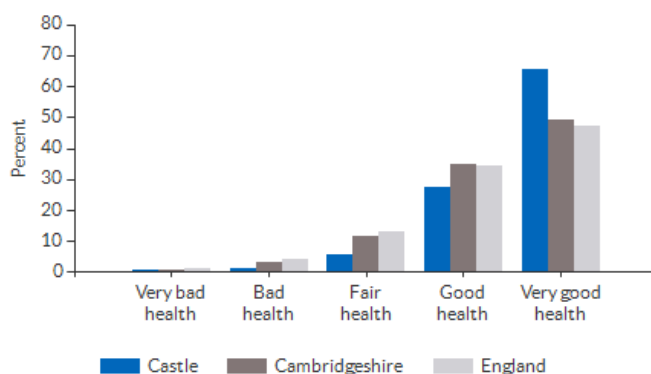
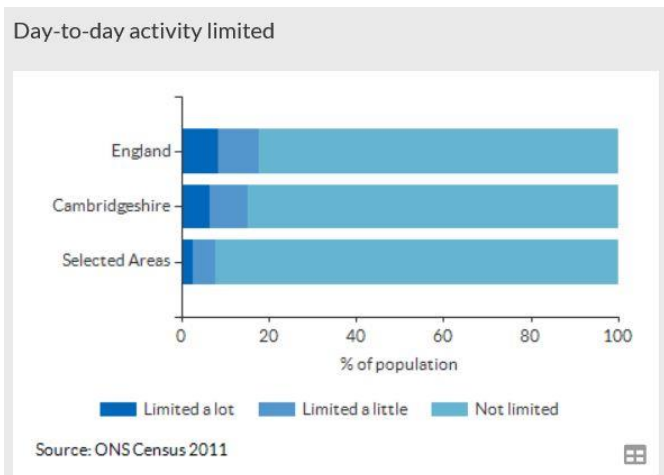
| | | | |
|---|--|---|---|
| includes BBQ areas, a giant pirate ship themed playground and a skate park. Public toilets and snack kiosk available. | traveling fairs, festival events and the fireworks display. Public toilets available. | Snack kiosk and public toilets available. | playground, free to use tennis courts and table tennis areas, public toilets and a snack kiosk. |
|---|--|---|---|

DRAFT

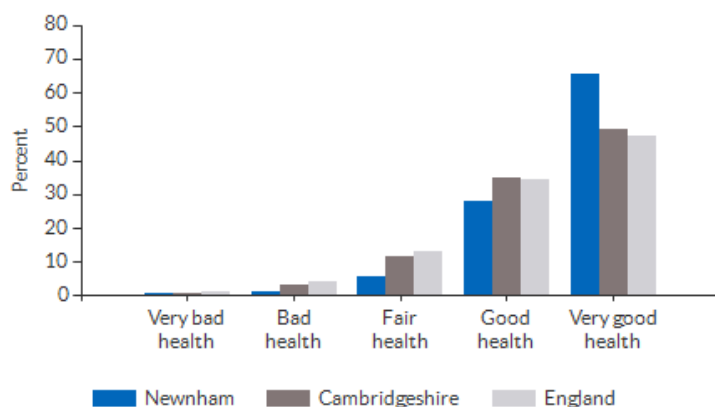
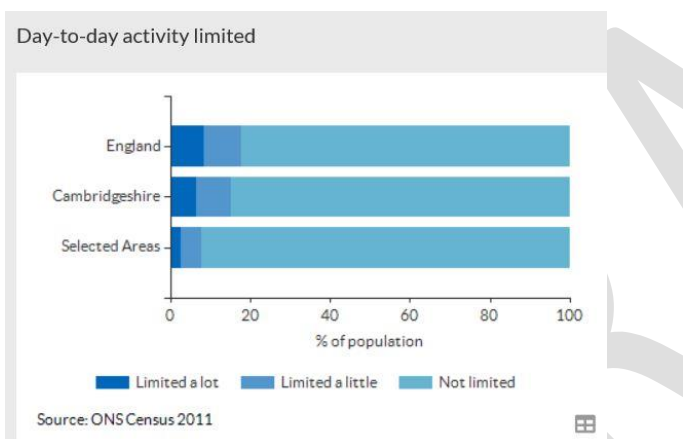
6. Health Statistics and Facilities

A majority of people in these three wards have very good health and day to day activities are not limited.

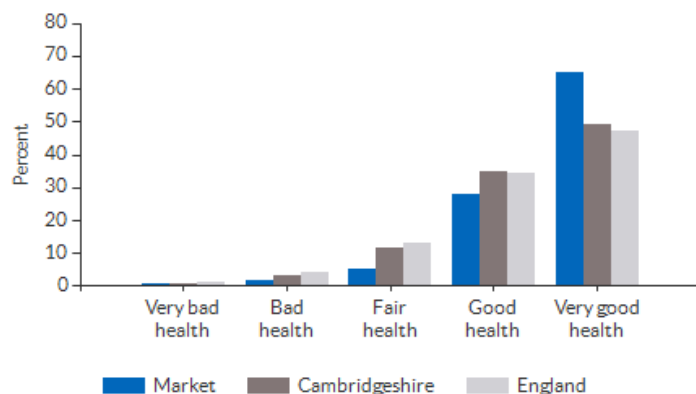
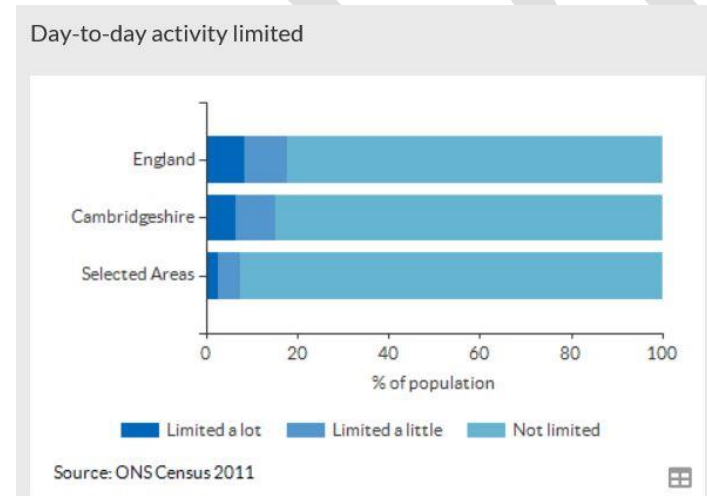
Castle



Newnham



Market



Health facilities

The west area has health facilities within each ward.

| Castle | Market | Newnham |
|---|--------------------------------|----------------------|
| Huntingdon Road GP | The Red House Surgery | Newnham Walk Surgery |
| | Bridge Street Medical Practice | |
| | | |
| Future facility planned: | | |
| GP surgery Eddington <i>Built, awaiting NHS contract and occupation</i> | | |
| GP surgery / health centre Darwin Green <i>Expected post-500 occupations</i> | | |

7. Community Safety/ASB Issue

The table below demonstrates the crime types and levels of crime and anti-social behaviour recorded by the police in 2017.

CURRENT CRIME & ASB INCIDENT LEVELS BY WARD

| AREA | | | Dwelling Burglary | Other Burglary | Violent Crime | Robbery | Theft of Vehicle | Theft from Vehicle | Cycle Theft | Theft from Shop | Criminal Damage | Other Crime | TOTAL CRIME | TOTAL ASB |
|-------|-------------------|-----------------|-------------------|----------------|----------------------|---------|------------------|--------------------|-------------|-----------------|-----------------|-------------|-------------|-----------|
| | | | | | | | | | | | | | | |
| WARDS | City West/Central | Jun 17 – Oct 17 | 32 | 65 | 348(87)with injury | 19 | 6 | 59 | 603 | 308 | 104 | 597 | 2138 | 545 |
| | | Jan 17 – May 17 | 20 | 71 | 308(100 with injury) | 19 | 4 | 47 | 564 | 302 | 110 | 598 | 2042 | 670 |
| | | Jun 16 – Oct 16 | 25 | 32 | 314(88with injury) | 6 | 11 | 33 | 462 | 235 | 113 | 594 | 1824 | 612 |
| | Castle | Jun 17 – Oct 17 | 19 | 7 | 35(2 with injury) | 0 | 1 | 33 | 44 | 3 | 15 | 33 | 190 | 49 |
| | | Jan 17 – May 17 | 10 | 5 | 17(1 with injury) | 3 | 1 | 26 | 55 | 1 | 15 | 31 | 164 | 46 |
| | | Jun 16 – Oct 16 | 5 | 12 | 16(3 with injury) | 0 | 1 | 19 | 51 | 3 | 13 | 37 | 157 | 73 |
| | Newnham | Jun 17 – Oct 17 | 8 | 12 | 18(4 with injury) | 0 | 4 | 4 | 43 | 36 | 17 | 44 | 183 | 50 |
| | | Jan 17 – May 17 | 4 | 10 | 11(1 with injury) | 1 | 2 | 2 | 24 | 50 | 13 | 32 | 148 | 27 |
| | | Jun 16 – Oct 16 | 10 | 7 | 12(5 with injury) | 0 | 2 | 2 | 29 | 57 | 19 | 56 | 193 | 50 |
| | Market | Jun 17 – Oct 17 | 5 | 46 | 295 (81 with injury) | 19 | 1 | 22 | 516 | 269 | 72 | 520 | 1765 | 446 |
| | | Jan 17 – May 17 | 6 | 56 | 280 (98with injury) | 15 | 1 | 19 | 485 | 251 | 82 | 535 | 1730 | 597 |
| | | Jun 16 – Oct 16 | 10 | 13 | 286 (81with injury) | 6 | 8 | 12 | 382 | 175 | 81 | 501 | 1474 | 489 |

Castle Bike theft followed by antisocial behaviour, violence and sexual offences are the highest recorded.

Newnham Vehicle crime and bike crime are highest, followed by violence and sexual offences then antisocial behaviour.

Market Bike theft highest, followed by antisocial behaviour, then violence and sexual offences, shoplifting and other theft. This is highly influenced by city-centre and crimes related to night-time economy with a higher concentration of bars, clubs, transport hubs all within a small area.

The **Cambridge Community Safety Partnership** brings together a number of agencies concerned with tackling and reducing crime and antisocial behaviour in Cambridge.

The partnership's key role is to:

- understand the kind of community safety issues Cambridge is experiencing
- decide which of these are the most important to deal with
- Decide what actions can be taken collectively, adding value to the day-to-day work undertaken by the individual agencies.

Further details about the Partnership can be found here:

www.cambridge.gov.uk/cambridge-community-safety-partnership

- **To report Antisocial Behaviour** - telephone 01223 457950 or email asbsection@cambridge.gov.uk or visit www.cambridge.gov.uk/report-antisocial-behaviour
- **To report a crime to the Police** – Remember, if someone is in danger and you need immediate support please call **999** otherwise telephone **101** or report online at www.cambs.police.uk/report/Report-Shared/Report-a-crime

The East Area Crime Profile can be found here: www.cambridge.gov.uk/policing-and-safer-neighbourhoods

8. Services in the area

Below is a list of education services, health and fitness providers and other services accessible in the West of the City.

| Nurseries and childcare providers | |
|---|--|
| West Cambridge Day nursery 01223 464227 childbasepartnership.com 8 Charles Babbage Road, | Ace nursery school 01223 357181 ace-nursery-school.org.uk 37 Parkside, Cambridge CB1 1JE |
| Newnham Nursery Chedworth Street, Newnham, newnhamnursery.co.uk | Patacake Day Nursery Cockcroft Hall Cockcroft Place 01223 315815 pata-cake.co.uk |
| Eddington Nursery Eddington Avenue, Cambridge Tel: 01223 656580 Eddington@brighthorizons.com | Wolfston Court Day Nursery Clarkson Road 01223656318 generalenquiries@brighthorizons.com |
| Monkey Puzzle day nursery Regent Terrace, Cambridge Tel: 01223 778370 manager@monkeypuzzlecambbridge.co.uk | Queens College nursery Queens College, Silver Street, 01223 335623 gcdn@wigwamnurseries.co.uk |
| Millington Road nursery Millington Rd, Newnham mary@millingtonroadnursery.co.uk 01223 356565 | |
| Primary schools <i>*Fee paying schools have not been listed</i> | |
| Newnham Croft Primary School, Chedworth Street, Cambridge, CB3 9JF 01223 508737 office@newnhamcroft.cambs.sch.uk | Park Street C of E Primary School Lower Park Street Cambridge CB5 8AR 01223 576922 office@parkstreet.cambs.sch.uk |
| Mayfield Primary School Warwick Road Cambridge CB4 3HN (01223) 712127 office@mayfield.cambs.sch.uk | University of Cambridge Primary School Eddington Avenue Cambridge CB3 0QZ 01223 792440 enquiries@universityprimaryschool.org.uk |
| Secondary education providers | |
| Parkside community college Parkside Cambridge CB1 1EH Telephone: 01223 712300 Email: enquiries@cap.education | <i>*Fee paying schools have not been listed</i> |

| Sports & fitness | Services available | Contact / more information |
|---|---|--|
| University sports centre Philippa Fawcett Dr, Cambridge CB3 0AS | Gym, squash court, tennis court, athletics track, hockey pitch, sports hall, cricket pitch | www.sport.cam.ac.uk |
| Leys sports centre The Leys School, Trumpington Rd, CB2 7AD | Fitness classes, sports hall, courts, swimming lessons | www.theleys.net/leys-leisure |
| Parkside Pools and Gym Gonville Place CB1 1LY | Fitness classes and studio, gym, 3 pools | www.better.org.uk/leisure-centre/cambridge |
| Kelsey Kerridge sports centre | 20 different fitness classes weekly Sports courts, climbing and bouldering room | www.kelseykerridge.co.uk/ |
| YMCA gym Gonville Place CB1 1ND | 20 different fitness classes weekly | www.ymcafitness.org.uk/our-gyms/cambridge |
| Pure gym 2nd Floor, Grafton Centre CB1 1PS | 50 fitness classes available each week Gym, weights, cardio | www.puregym.com/gyms/cambridge-grafton-centre/ |
| Jesus Green Lido (open May – September) Off Chesterton Road CB4 3AX | Open air pool with a newly built Sauna, sunbathing space and is paved on one side with grass on the other. Café and changing facilities onsite. | www.better.org.uk/leisure-centre/cambridge/jesusgreenlido |
| Hobbs Pavilion, Parkers piece | Room for hire Changing facilities Cricket clubhouse | |
| Free facilities supported by Cambridge City Council: | | |
| Free to use, turn up and play table-tennis <ul style="list-style-type: none"> • Ping pong lounge, Grafton centre (temporary facility) • Lammas Land • Christ Pieces • Histon Rd Rec | | Free to use, turn up and play tennis courts <ul style="list-style-type: none"> • Jesus Green • Lammas Land • Christ Pieces • Histon Rd Rec |

Weblinks:

- <https://www.cambridge.gov.uk/lets-get-moving>
- <https://www.cambridge.gov.uk/exercise-referral>
- <https://www.cambridge.gov.uk/fitness-for-mental-health-service-users>
- <https://www.cambridge.gov.uk/table-tennis>
- <https://www.cambridge.gov.uk/w-w-wellbeing-at-work-fitness-sessions>
- <https://www.cambridge.gov.uk/activities-for-young-people>
- <https://www.cambridge.gov.uk/community-sport>
- <https://www.cambridge.gov.uk/glow-in-the-dark-sport-and-fitness-sessions>

Other Council services working in the neighbourhoods

ChYpPS

(Children and Young People's Participation Service) sits within Community Services section at Cambridge City Council. There are 3 main strands to ChYpPS work:

- Universal work
- Management of Browns Field Community Centre
- Play East (Traded work that encompasses: Scrapstore, PlayPods & delivery of training)

ChYpPS Universal Work

ChYpPS deliver play sessions for children and families in the city, term time and in the holidays including weekends. This covers everything from open-access provision, lunchtime play sessions, large events, closed groups, trips and residentials. Work is delivered in response to need. For details please visit : www.cambridge.gov.uk/children-and-young-people

Independent living service

Cambridge City Council runs the Independent Living Service, predominantly working with older people age 65+ to support them to maintain their independence into older age. The team runs the provision of Community Alarms to residents across Cambridge. The alarm includes a pendant worn round the neck, as a means to help older people feel safe in their home and to call for urgent help when needed.

As well as providing support for tenants in the City Council run sheltered schemes, the team also offer the Visiting Support service which provides support to people within the city who live in their own home and may need assistance with things including financial inclusion, social isolation, managing correspondence and assistance with home adaptations or moving home. For more info on the service or to arrange a home visit or support, please contact the team on independent.living@cambridge.gov.uk or call [01223 457199](tel:01223457199)

Cambridge City Council environmental services contact list

| Area | Contact | Telephone Number | Email |
|---|-----------------------------|------------------------------|--|
| Area Ranger | Ian Colley | 01223 458282 | ian.colley@cambridge.gov.uk |
| Enforcement (Castle) | Jess Toombs | 01223 457730 | jess.toombs@cambridge.gov.uk |
| Enforcement (Market and Newnham) | Andy Hine Steve Phillips | 01223 458579 01223 457638 | andrew.hine@cambridge.gov.uk Steve.phillips@cambridge.gov.uk |
| Dog Warden (West area) | Bree Donovan (Wed-Fri) | 01223 458122 | dogwarden@cambridge.gov.uk |
| Streets and Open Spaces Operations / Commercial | Paul Jones | 01223 458282 | paul.jones@cambridge.gov.uk |
| West Area Operations Team Leader | Sarah Phillips | 01223 458282 | sarah.phillips@cambridge.gov.uk |
| Recycling Champions | Birgitta Laurent | 01954 713614 | birgitta.laurent@scambs.gov.uk |

Other public services:

| | |
|---|---|
| Madingley Rd Park and ride service Catch buses into the City Centre National Express buses leave from here Book exchange available here Free WIFI available here Long stay parking available here | www.cambridgeparkandride.info |
| Central Library, lion yard, Cambridge Book collections and reservations, services for families including Rhyme Time and Storytime, bookable computers, youth support service and the Cambridgeshire collection are all available here Free WIFI available here | www.cambridgeshire.gov.uk/central-library-cambridge Opening times: Mon, Tues, Thurs, Fri 9.30-6pm Wednesdays 9.30-7pm Sat 10-6pm Sun 12-4pm |

9. Community / voluntary sector groups

Below the table lists resident led community groups and voluntary sector organisations active within the wards. Many of these are assets within the community and provide much needed support to residents locally and city-wide. Major national charities have not been included as tend to have national platforms for registering (*such as girl guiding and scouts*). Contact details have not been listed as may contain personal phone numbers or emails.

| Castle | Market | Newnham |
|---|--|--|
| <ul style="list-style-type: none"> Homeless Hostel 222 Peter Maitland Court Windsor Road Residents Association Mayfield Seniors Friends of Histon Road Rec Histon Rd Area Residents Association Eddington/Girton safer cycling campaign Friends of Histon Road Cemetery Oxford Road Residents Association Richmond Road Residents' Association Benson Road Area Residents' Association Friends of Queens Green Save our spaces | <ul style="list-style-type: none"> Willow Walk (support for homeless) Friends of Cambridge market Centre 33 (counselling and support for young people) Cambridge university sports social club Christ's Piece residents association Friends of midsummer common Jesus Green Association | <ul style="list-style-type: none"> Newnham Croft social club South Newnham Neighbourhood Forum |

10. Groups accessing Council grants

The table below lists groups who have accessed grants provided by Cambridge City Council within the past two years. Training and support to community groups to access these funds is available through the NCDT and grants and funding team within Cambridge City Council.

| Castle | Market | Newnham |
|---|---|---------|
| A toys life and beyond Eddington Cinema Club Open Door Teddington Eddie's Cafe Mayfield Seniors Friends of Histon Rd cemetery Histon Rd area Residents Association | Christ's Piece Residents Association Empty Common Residents Association Friends of Midsummer Common | |

11. Future growth in the area / new developments

Below the table lists the key features of large growth sites and its key features. Areas complete are marked with ✓.

| Castle | |
|--|---|
| <u>Eddington phase 1:</u> 700 key-worker homes ✓ Nursery ✓ Primary school ✓ Supermarket ✓ Sports Pitches ✓ Energy centre ✓ 700 market homes (underway) Retail units (underway) Hotel (planning permission granted) Senior living accommodation Eddington Phase 2: 1,500 university key-worker homes 1,500 market houses 2,000 postgraduate / student accommodation Key planning application info can be found here: | <u>Darwin Green phase 1:</u> 1500 homes (underway) Health centre Library Community facility Sports pitches / playgrounds 2 form entry primary school Pre-school nursery Darwin Green phase 2/3: 1000 homes Secondary school Key planning application info can be found here: |
| Market | |
| Re-development of Grafton centre area Re-development Newmarket Rd roundabout Redevelopment park Street car-park | |

12. Strengths/ assets within the community / stories / voices

| Castle | Market | Newnham |
|---|---|-------------------------|
| Quite a lot of residents associations and Recreational / hobby groups, lots of older people with time / skills / passions | Mostly City Centre more business community and student community | Many students- capacity |
| Undergoing rapid growth, opportunity for local people to drive new social programmes / activity | SCA- Student Community Action a huge asset with many students keen to make a difference | |

Through compiling this ward profile, some gaps have been identified:

- Communities are well resourced but lack a platform for connection with others – such as a networking events
- Communities feel a disconnect from the change / growth that is happening around them

15. References / Links:

- Cambridgeshire Insight <https://cambridgeshireinsight.org.uk/>
- Mapping Poverty Report 2017 <https://www.cambridge.gov.uk/mapping-poverty>
- Neighbourhood profile update Cambridge City West/Central Neighbourhood December 2017 <https://www.cambridge.gov.uk/policing-and-safer-neighbourhoods>

DRAFT

15. Map of the area

