

South Area Ward Profile

2019



Wards: Cherry Hinton, Queen Edith's and Trumpington



Contents

1. Introduction – page no. 3
2. Demographics – page no. 4-10
 - Food banks p 11
 - Benefits p 12
 - Economic activity p 13-14
3. Housing tenure – Page no 15-16
 - Loneliness & isolation p 16
 - Sheltered housing p 17
4. Community facilities – page no 18-20
5. Open spaces – Page no. 21-23
6. Health facilities- Page no. 24-25
7. Community safety / ASB issues – Page no. 26-27
8. Services in the area – Page no. 28-35
9. Community / voluntary sector – Page no 36-37.
10. Groups accessing City Council grants – Page No. 37-38
11. Future growth in the area / new developments- Page No 39.
12. Strengths/ assets within the community – Page no. 40
13. Gaps in current provision / key issues – Page no. 41
14. Maps of the area –Page no. 43-45
15. Appendices – Page No.

INTRODUCTION

This Neighbourhood Profile for the South area of the city covers the following wards: **Trumpington, Cherry Hinton and Queen Edith's**. The profiles have been collated by the City Council's Neighbourhood Community Development Team (NCDT) as a tool to developing work plans for the coming year and beyond. Data collated contains some information from the latest census therefore areas of new housing growth including Nine Wells will not included from the data-sets.

The profiles aim to capture key facts and statistics about the area, services that are delivered by the Council and other statutory and voluntary sector partners, key community groups and activities in the area as well as what are perceived to be gaps in provision. Focus groups were held with residents and community groups in each area to identify both positive perceptions of the community as well as identifying issues and gaps from a resident's perspective.

The NCDT has recently realigned its community development resources to work in the areas of highest need in the city. Key themes and issues from the profiling exercise will help to shape the work priorities for the team for the coming year within the resources allocated to each area.

It is envisaged that these profiles will be used by other services within the City Council and other partners as an information resource for working in particular areas of the city

Our thanks to everyone who has provided information included in the profile

For further information about this profile please contact:

neighbourhoodcommunitydevelopment@cambridge.gov.uk

Useful links for further information about the work of the team

<https://www.cambridge.gov.uk/communities-and-people>

<https://www.cambridge.gov.uk/community-centres>

<https://www.cambridge.gov.uk/events-and-activities-in-your-community>

Neighbourhood Community Development Team

July 2019

2. DEMOGRAPHICS

The following headline information has been gathered for **Trumpington, Cherry Hinton and Queen Edith's wards** highlighting in particular, levels of deprivation and key indicators that would help identify need. This information was gathered from [Cambridgeshire Insight](#) and [Cambridge City Council Mapping Poverty Report 2017](#). Some of this information is based on the Census 2011 and as such, will not include new housing or demographic changes from this point, readers are reminded to consider local differentiations.

Trumpington

Trumpington has expanded rapidly since 2012 with 3700 homes built or in progress across three sites. The area now has 3 new primary schools, a community college, community facilities and two new country parks. The new sites are not included in some of the data captured during 2011 census, however data on benefit claimants and food bank usage are up to date using data from 2017 and 2018.

Population

Population at a glance...



12,588

Total population estimate
(2017) [i](#)



6,287

(49.9%)

Male population estimate
(2017) [i](#)

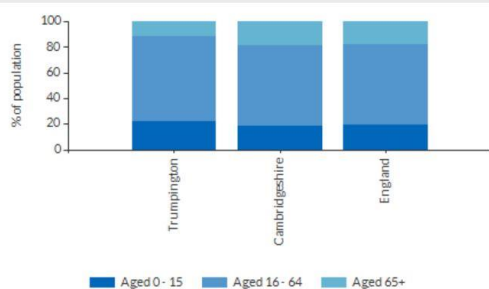


6,301

(50.1%)

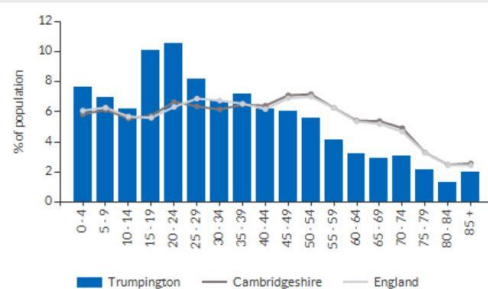
Female population estimate
(2017) [i](#)

Estimates by broad age group, all persons



Date: 2017 Source: ONS

Estimates by 5-year age group, all persons



Date: 2017 Source: ONS

Education and skills

Highest level qualification attained

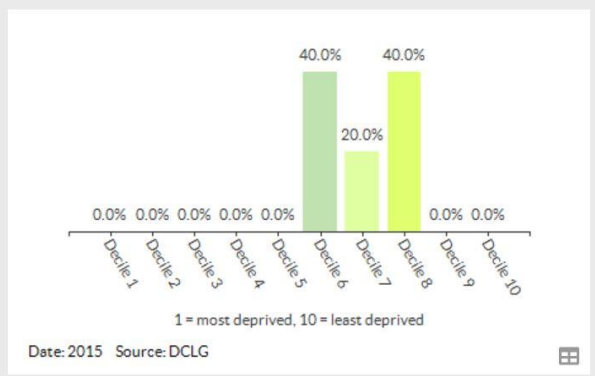


This chart shows % of working age people with highest level of qualification attained:

- Level 1: 1-4 O Levels/CSE/GCSEs (any grades), NVQ Level 1
- Level 2: 5+ O Level (Passes)/CSEs (Grade 1)/GCSEs (Grades A*-C), 1 A Level/ 2-3 AS Levels/VCEs, NVQ level 2
- Level 3: 2+ A Levels/VCEs, 4+ AS Levels, NVQ Level 3;
- Level 4 and above: Degree (for example BA, BSc), Higher Degree (for example MA, PhD, PGCE), NVQ Level 4-5, HNC, HND
- Other qualifications: Vocational/Work-related Qualifications, Foreign Qualifications (not stated/level unknown).

Income Deprivation

Income deprivation affecting children index (IDACI)



The Indices of Deprivation 2015 provide a set of relative measures of deprivation for small areas (Lower-layer Super Output Areas) across England. The IADCI is a subset of the Income Deprivation Domain, with the Index showing the proportion of children aged 0 - 15 in each Lower-layer Super Output Area that live in families that are income deprived (those that are in receipt of Income Support, income-based Jobseeker's Allowance, Pension Credit Guarantee or Child Tax Credit below a given threshold). The chart shows the proportion of LSOA's in Trumpington in each decile with decile 1 being the most deprived 10% of areas in England.

New communities survey

In 2018, the City and County council jointly commissioned and survey to see how the new community within the Southern Fringe was settling in. The full survey can be found here <https://cambridgeshireinsight.org.uk/wp-content/uploads/2019/05/Southern-Fringe-Survey-Report-May-2019.pdf>

Some of the findings show that:

- 0-16 year olds make up 25% of the new communities
- 48 different languages were listed as the most common spoken language within the household
- 57% of households has relocated from within Cambridgeshire

Ethnicity

Date	2011	
Geography	Trumpington	
Measures	value	percent
Ethnic Group		
All usual residents	8,034	100.0
White	6,727	83.7
English/Welsh/Scottish/Northern Irish/British	5,470	68.1
Irish	115	1.4
Gypsy or Irish Traveller	5	0.1
Other White	1,137	14.2
Mixed/multiple ethnic groups	245	3.0
White and Black Caribbean	41	0.5
White and Black African	21	0.3
White and Asian	107	1.3
Other Mixed	76	0.9
Asian/Asian British	834	10.4
Indian	181	2.3
Pakistani	63	0.8
Bangladeshi	20	0.2
Chinese	373	4.6
Other Asian	197	2.5
Black/African/Caribbean/Black British	114	1.4
African	67	0.8
Caribbean	36	0.4
Other Black	11	0.1
Other ethnic group	114	1.4
Arab	52	0.6
Any other ethnic group	62	0.8

Cherry Hinton

Population at a glance...



8,324

Total population estimate
(2017) [i](#)



4,190

(50.3%)

Male population estimate
(2017) [i](#)

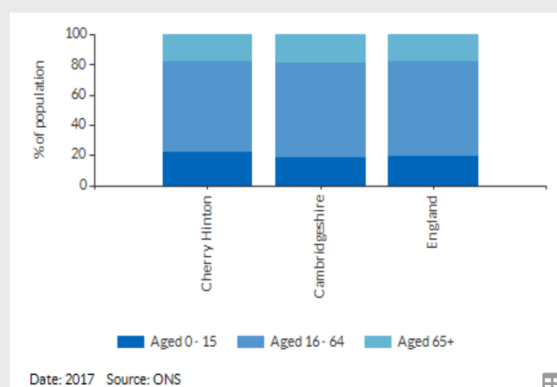


4,134

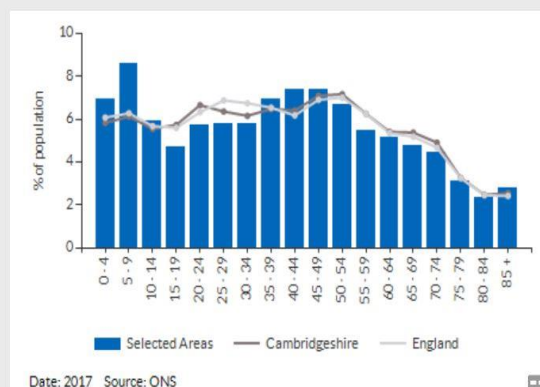
(49.7%)

Female population estimate
(2017) [i](#)

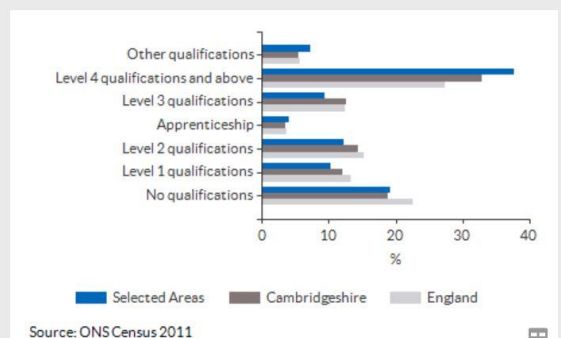
Estimates by broad age group, all persons



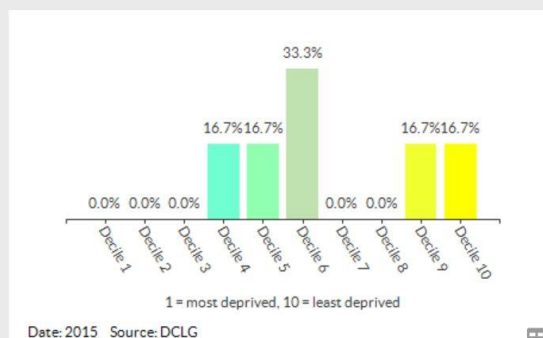
Estimates by 5-year age group, all persons



Highest level qualification attained



Income deprivation affecting children index (IDACI)



This chart shows % of working age people with highest level of qualification attained:

- Level 1: 1-4 O Levels/CSE/GCSEs (any grades), NVQ Level 1
- Level 2: 5+ O Level (Passes)/CSEs (Grade 1)/GCSEs (Grades A*-C), 1 A Level/ 2-3 AS Levels/VCEs, NVQ level 2
- Level 3: 2+ A Levels/VCEs, 4+ AS Levels, NVQ Level 3;
- Level 4 and above: Degree (for example BA, BSc), Higher Degree (for example MA, PhD, PGCE), NVQ Level 4-5, HNC, HND
- Other qualifications: Vocational/Work-related Qualifications, Foreign Qualifications (not stated/level unknown).

The Indices of Deprivation 2015 provide a set of relative measures of deprivation for small areas (Lower-layer Super Output Areas) across England. The IADCI is a subset of the Income Deprivation Domain, with the Index showing the proportion of children aged 0 - 15 in each Lower-layer Super Output Area that live in families that are income deprived (those that are in receipt of Income Support, income-based Jobseeker's Allowance, Pension Credit Guarantee or Child Tax Credit below a given threshold). The chart shows the proportion of LSOA's in Cherry Hinton in each decile with decile 1 being the most deprived 10% of areas in England.

Date	2011	
Geography	Cherry Hinton	
Measures	value	percent
Ethnic Group		
All usual residents	8,780	100.0
White	6,922	78.8
English/Welsh/Scottish/Northern Irish/British	6,003	68.4
Irish	85	1.0
Gypsy or Irish Traveller	1	0.0
Other White	833	9.5
Mixed/multiple ethnic groups	241	2.7
White and Black Caribbean	54	0.6
White and Black African	31	0.4
White and Asian	81	0.9
Other Mixed	75	0.9
Asian/Asian British	1,319	15.0
Indian	488	5.6
Pakistani	61	0.7
Bangladeshi	122	1.4
Chinese	275	3.1
Other Asian	373	4.2
Black/African/Caribbean/Black British	147	1.7
African	109	1.2
Caribbean	23	0.3
Other Black	15	0.2
Other ethnic group	151	1.7
Arab	56	0.6
Any other ethnic group	95	1.1

Queen Edith's

Population at a glance...



9,017

Total population estimate
(2017) [1](#)



4,467

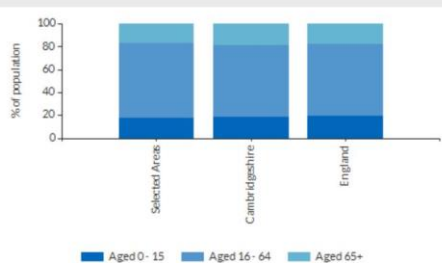
Male population estimate
(2017) [1](#)



4,550

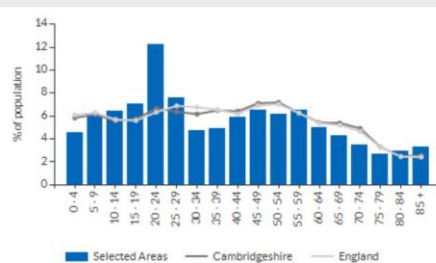
Female population estimate
(2017) [1](#)

Estimates by broad age group, all persons



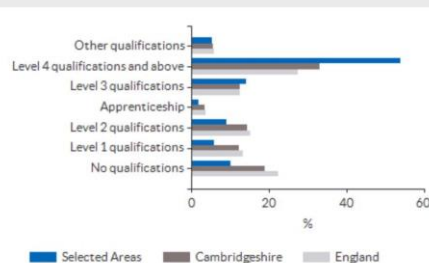
Date: 2017 Source: ONS

Estimates by 5-year age group, all persons



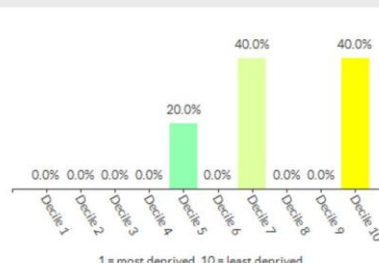
Date: 2017 Source: ONS

Highest level qualification attained



Source: ONS Census 2011

Income deprivation affecting children index (IDACI)



Date: 2015 Source: DCLG

This chart shows % of working age people with highest level of qualification attained:

- Level 1: 1-4 O Levels/CSE/GCSEs (any grades), NVQ Level 1
- Level 2: 5+ O Level (Passes)/CSEs (Grade 1)/GCSEs (Grades A*-C), 1 A Level/ 2-3 AS Levels/VCEs, NVQ level 2
- Level 3: 2+ A Levels/VCEs, 4+ AS Levels, NVQ Level 3;
- Level 4 and above: Degree (for example BA, BSc), Higher Degree (for example MA, PhD, PGCE), NVQ Level 4-5, HNC, HND
- Other qualifications: Vocational/Work-related Qualifications, Foreign Qualifications (not stated/level unknown).

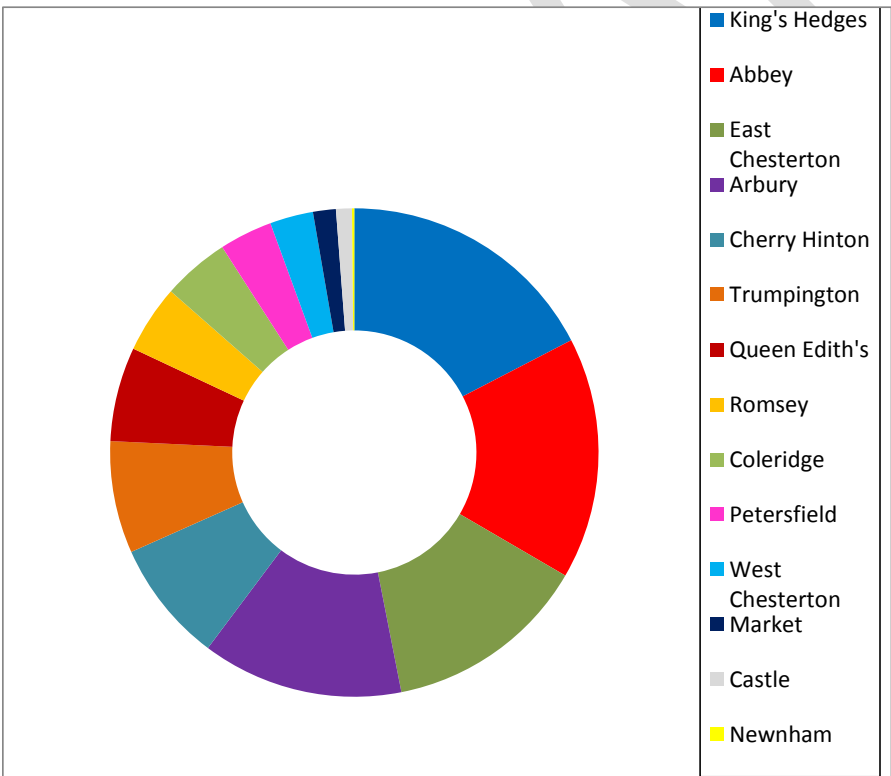
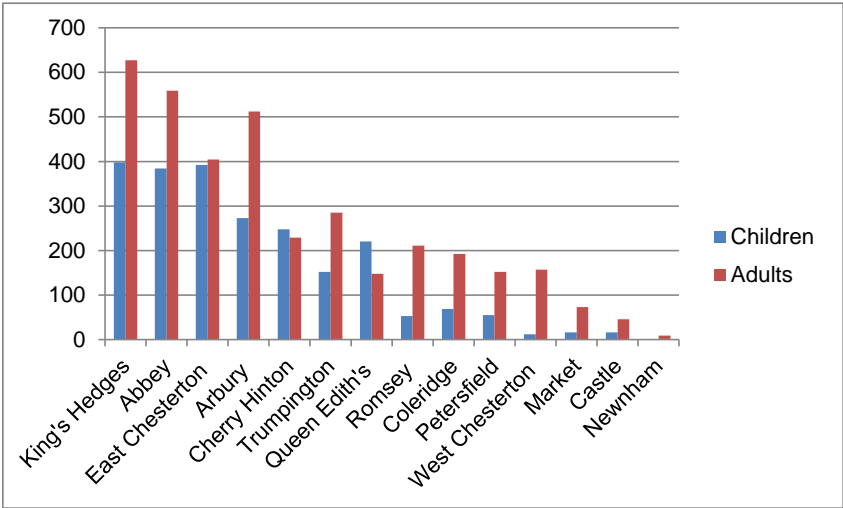
The Indices of Deprivation 2015 provide a set of relative measures of deprivation for small areas (Lower-layer Super Output Areas) across England. The IADCI is a subset of the Income Deprivation Domain, with the Index showing the proportion of children aged 0 - 15 in each Lower-layer Super Output Area that live in families that are income deprived (those that are in receipt of Income Support, income-based Jobseeker's Allowance, Pension Credit Guarantee or Child Tax Credit below a given threshold). The chart shows the proportion of LSOA's in Queen Edith's in each decile with decile 1 being the most deprived 10% of areas in England.

Ethnicity – Queen Edith’s

Date	2011	
Geography	Queen Edith's	
Measures	value	percent
Ethnic Group		
All usual residents	9,127	100.0
White	7,457	81.7
English/Welsh/Scottish/Northern Irish/British	6,232	68.3
Irish	159	1.7
Gypsy or Irish Traveller	1	0.0
Other White	1,065	11.7
Mixed/multiple ethnic groups	259	2.8
White and Black Caribbean	33	0.4
White and Black African	20	0.2
White and Asian	119	1.3
Other Mixed	87	1.0
Asian/Asian British	1,147	12.6
Indian	367	4.0
Pakistani	64	0.7
Bangladeshi	115	1.3
Chinese	304	3.3
Other Asian	297	3.3
Black/African/Caribbean/Black British	130	1.4
African	83	0.9
Caribbean	27	0.3
Other Black	20	0.2
Other ethnic group	134	1.5
Arab	51	0.6
Any other ethnic group	83	0.9

Data provided by Cambridge Foodbank.

The use of foodbanks can be used as a broad indicator of deprivation. A total of **5892 food parcels** were distributed. Below is a little more detail of the breakdown across the city. The data is for the year April 2018 to April 2019. There are two foodbank distribution centres within the South area, St Pauls Church and Alpha Terrace Church.



Benefit Population

Below the table shows the percentage of households claiming benefit within Cambridge, data provided from the mapping poverty report 2017. This data establishes how the wards are prioritized based on need.

Ward	2013 %	2017 %	Priority ward
Abbey	15	14	1
Arbury	11	12	3=
Castle	2	2	12=
Cherry Hinton	8	8	6=
Coleridge	8	8	6=
East Chesterton	13	11	5
Kings Hedges	14	13	2
Market	2	2	12=
Newnham	1	1	14
Petersfield	5	4	8=
Queen Edith's	5	4	8=
Trumpington	8	12	3=
West Chesterton	4	3	10=
Total	100%	100%	

Economic activity

Trumpington

Economy at a glance...



69.2%

Economically active population
(2011) [i](#)



74.5%

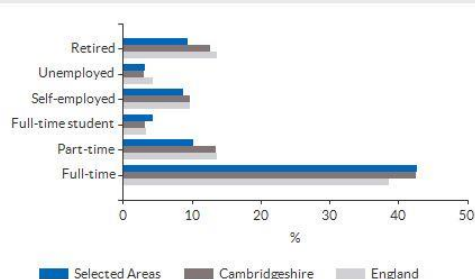
Economically active males
(2011) [i](#)



63.7%

Economically active females
(2011) [i](#)

Economic activity by type



Source: ONS Census 2011

Cherry Hinton

Economy at a glance...



74.9%

Economically active population
(2011) [i](#)



79.3%

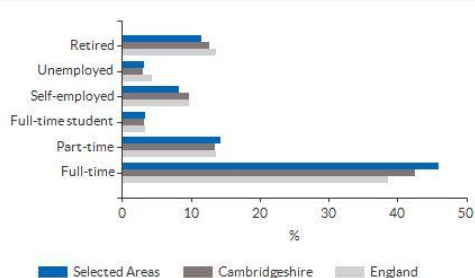
Economically active males
(2011) [i](#)



70.6%

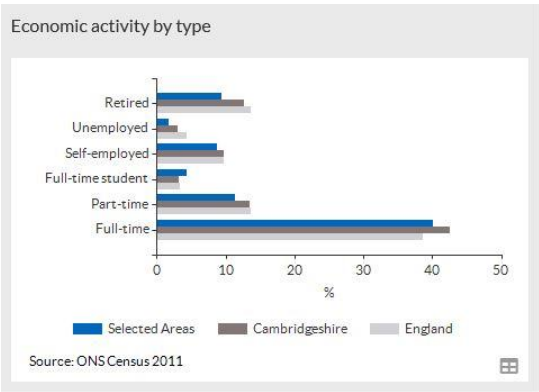
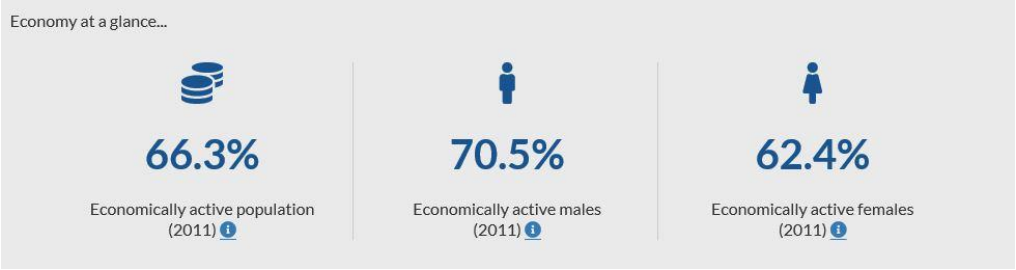
Economically active females
(2011) [i](#)

Economic activity by type



Source: ONS Census 2011

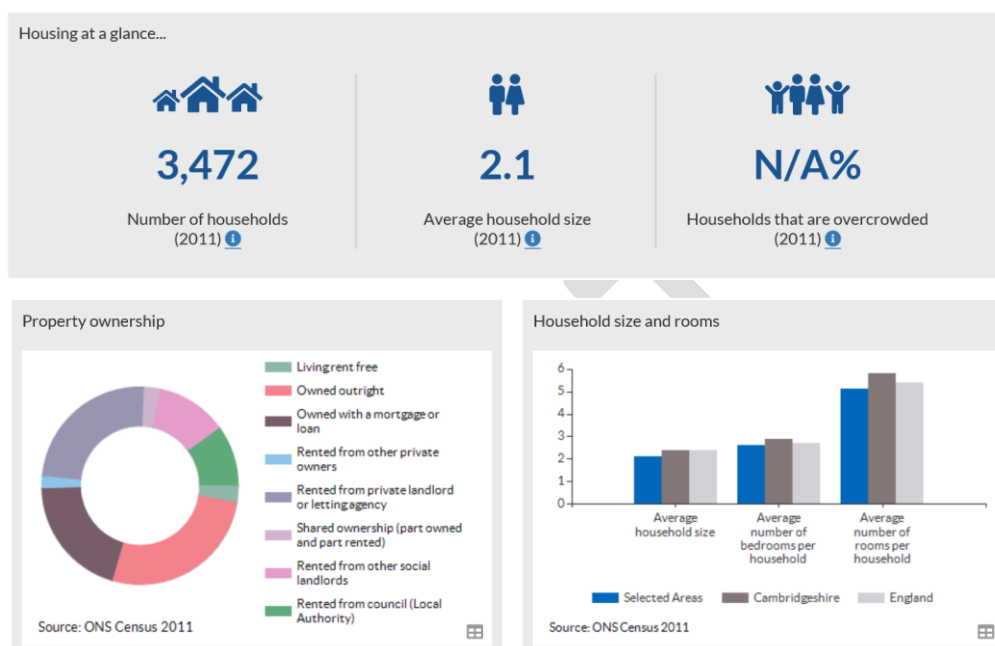
Queen Edith’s



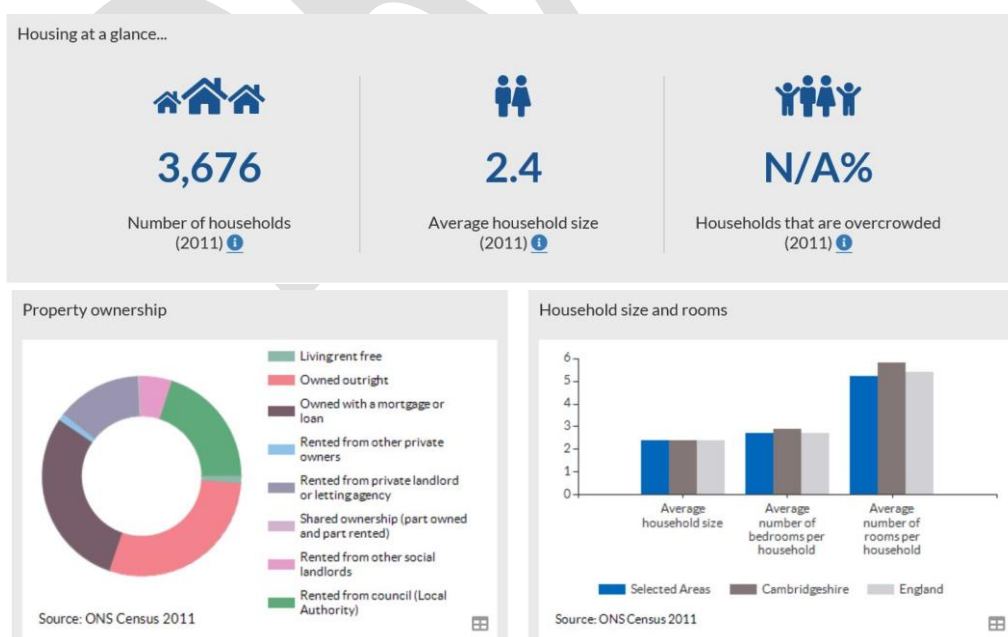
3. HOUSING

Trumpington

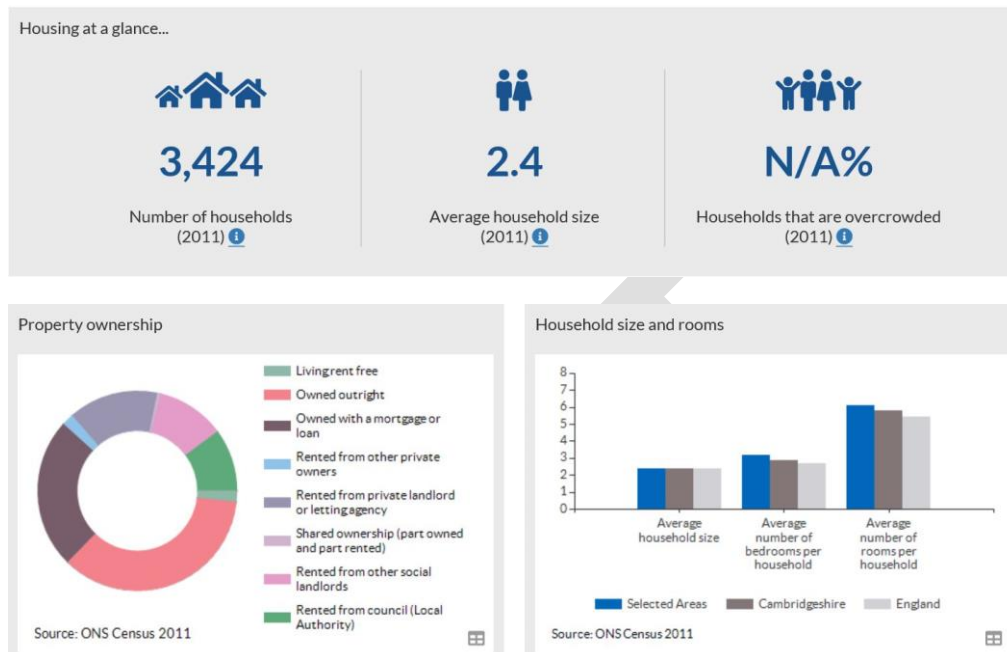
This data does not include the increase in population from 2011.



Cherry Hinton



Queen Edith's



Loneliness and isolation

Age UK has recently compiled a loneliness map for those 65+.

<http://data.ageuk.org.uk/loneliness-maps/england-2016/cambridge/> Trumpington ranges from very low to medium risk. Queen Edith's generally has very low risk with a small pocket of medium risk in streets adjacent to Mowbray Road. Cherry Hinton however has a much higher risk rating with significant proportion of the ward with high or significantly high risk for older people to be experiencing loneliness and isolation. Check out the map for more detailed analysis.

Loneliness can be felt by anyone at any age and any time but there are some indicators when people are more likely to be at risk, at times of life-changing events such as moving home, becoming a parent and moving into retirement. Explore research from the national lottery community fund.

https://www.tnlcommunityfund.org.uk/media/Bringing-people-together-how-community-action-can-tackle-loneliness-and-social-isolation_PDF-1MB.pdf?mtime=20190612160100

Sheltered Housing

Cambridge City Council runs **13 sheltered housing schemes** across the city. Sheltered Housing is predominantly for people aged over 60 who wish to carry on living independently but who require some support in order to do so. The schemes also coordinate a number of activities for and with residents and these are open to the wider community.

Walpole Road	48 flats	
Greystoke Court	24 flats	
Talbot House	20 flats	Afternoon tea

Community Facilities:

The City Council mapped community facilities in the city in 2016. The facilities in the 3 wards are listed below. Some are managed by the City Council and the rest are made up of independently managed facilities, church halls, school facilities, sports and uniformed group facilities.

Community Facility	Space to hire	What's on	Contact info / Web links
Trumpington			
Trumpington Village Hall 71 High Street Trumpington CB29HZ	2 x community halls 2X Fully equipped kitchens	Bridge, brownies, drama club, Bowls club, Dance classes, melody footsteps	01223 847433 http://www.trumpingtonvillagehall.co.uk/
Trumpington Pavilion Padget Rd Trumpington CB29JF	1x community Hall 1x Fully equipped kitchen	Youth clubs, over 60's Bingo, scouts, Pilates, soft play	01223 847433 http://www.trumpingtonresidentsassociation.org/Pavilion.html
Clay Farm Centre Hobson Square Trumpington CB29FN	<ul style="list-style-type: none"> • 2X Small meeting rooms • 1x sprung floor Room • 1x activity Room • Main hall with divide • Library • Cafe 	Community groups, toddler group, dance and fitness activities, after school activities, knitting for charity, Baby ballet, Baby sensory, Engage	Regular programmes available at: www.clayfarmcentre.org.uk Enquiries: info@clayfarmcentre.org.uk 01223 457232
Trumpington Meadows community rooms Trumpington Meadows primary School Kestrel Rise CB29AY	<ul style="list-style-type: none"> • 2X community halls • No Kitchen facilities 	Bounce, Karate, self-defence, baby ballet, Girl guides	Information HMorgan@TrumpingtonMeadows.cambs.sch.uk
St Pauls Church, Hills Road	Various rooms and halls with community kitchen	Dance and music, exercise classes, Duke of Edinburgh programme	https://www.stpaulscambridge.org.uk/room-hire
Signal Box Community Centre Glenalmond Avenue CB28DB	2x community rooms 1x kitchen facility	Life drawing, Swordsmanship, music for little people, mindfulness, yoga	Information http://www.thesignalbox.org/new2018/about/#more-2

Cherry Hinton (Source: *Community facilities in Cambridge 2016 – Cambridge city Council*)

Cherry Hinton Village Centre	Sports halls, meeting rooms, kitchen and disabled access	Colville Road, Cherry Hinton, CB1 9EJ	01223 576412 https://www.better.org.uk/leisure-centre/cambridge/cherryhintonvillageleisurecentre?
Cherry Hinton Baptist Church	Family Centre, 2 meeting rooms, Kitchen available 9am to 10pm	Corner of Fishers Lane and the High Street, CB1 9HR	01223 561139 https://www.ch-bc.org.uk/
Cherry Hinton Library	Meeting space available	High Street, CB1 9HZ	03450455225 https://www.cambridgeshire.gov.uk/cherry-hinton-library-cambridge/
St Andrews Church Centre	Meeting rooms, Women's institute meetings	Coldhams Lane, CB1 3JS	01223 249247 01223 242954 https://www.standrews-cherryhinton.org.uk/

Queen Edith's (Source: *Community facilities in Cambridge 2016 – Cambridge city Council*)

St James Church	Two halls, Kitchen, parking	Wulfstan Way, CB1 8QJ	01223246419 http://stjamescambridge.org.uk/
Queen Edith's Chapel	Children's clubs, COPE meetings, two large halls, kitchen, parking, toddlers club, companions Club	53 Wulfstan Way, CB1 8QN, Cambridge	01223 245584 http://www.qeccambridge.org.uk/
St John's The	Ongoing renovation project	Hills Road, CB2 8RN,	01223241316

Evangelist Church	new updated facilities, official opening September 2019, hall bookings, Kitchen, parking, community rates for hire of facilities	Cambridge	https://www.stjohntheevangelistcambridge.org/
St Athanasios, Greek Orthodox Church	Newly refurbished community facilities, large hall, small hall, kitchen, community rates for local community. Children's clubs	154 Cherry Hinton Road, CB1 7AJ, Cambridge	07721 011707 http://www.stathanasios.uk/
Rock Road Library	Community room for hire with projector and screen newly refurbished facilities, free Wi-Fi, Come along sing along club Saturdays 10.30 to 11.30 am, babies and toddlers club, scrabble club Mondays 10-12	69 Rock Road, CB1 7UG	0345 045 5225 https://www.cambridgeshire.gov.uk/rock-road-library-cambridge/
Netherhall Sports Centre	New fitness centre, Dance studio, Tennis/netball courts, football pitches, cricket wicket 4 lane nets, community rates available	Queen Edith's Way, CB1 8NN	01223 712142 Email: info@netherhallsports.com https://www.netherhall.org/sportscentre/

4. **Open Spaces** *(images are shown if sites are new areas within the City)*

Trumpington

Trumpington Meadows	
Anstey Play Area Bean Tree Play Area Central Lap Southern Lap Community Park	   
Glebe Farm	
Western open space Northern Open Space Central open space	 
Clay Farm	
Lime Avenue Hobson Road Hobson's Park Pinnington Close Whittle Avenue	   

Formatted: Font: 14 pt

Formatted: Normal, No bullets or numbering

Formatted: Font: 14 pt, Italic

Formatted: Font: 14 pt

		
King George V playing fields	Byron Square CB2 9JF	
Aberdeen Square	Aberdeen Avenue	
Trumpington Meadows nature reserve		
Byron's Pool		

Cherry Hinton

Park	Location
Ainsdale Play area	3-29 Ainsdale, Cambridge CB1 9JT
Cherry Hinton Hall park	Cherry Hinton Road
Cherry Hinton Recreation Ground	High St, Cambridge CB1 9NU
Church End Recreation Ground	Church End
Reilly Way play area	1-35 Reilly Way, Cambridge CB1 3GL
St Thomas's Square play area	Cambridge CB1 3TE
Kathleen Elliot Way play area	Kathleen Elliot Way
Limekiln Close and East Pit local nature reserve	Limekiln Rd, Great Shelford, Cambridge CB22 3BF
Tenby Close play area	Tenby Close
West Pit local nature reserve	Limekiln Road

Queen Edith's

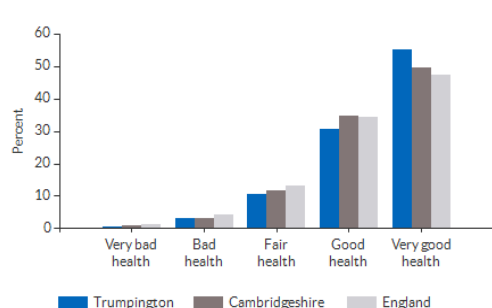
Park	Location
Gunhild Close play area	Gunhild Close
Holbrook Road recreation ground	Holbrook Road
Nightingale Recreation Ground	Nightingale Road
Nine Wells Local Nature Reserve	Nine Wells, Great Shelford, Cambridge

6. HEALTH AND HEALTH FACILITIES

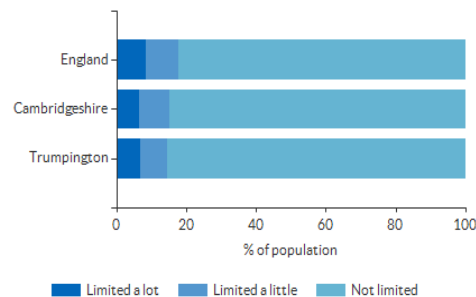
The health of people in our communities faces a range of complex and linked challenges, such as the increase in people living with chronic illness and long-term illness linked to our ageing society, and growing health inequalities. This section displays summary data on health and well-being in the three wards.

Cherry Hinton and Brookfield's Surgery	34 Fishers Lane, CB1 9HR, Cambridge	01223 652221	www.cherryhintonmedical.co.uk
The Surgery, Cherry Hinton	204 High Street, CB19HT	01223 414444	www.millroadsurgery.co.uk
The Queen Edith's Medical Practise	59 Queen Edith's Way,	01223 247 288	www.queenedithmedicalpractice.co.uk
Cherry Hinton Dental Centre	39b High Street,	01223 414844	www.cherryhintondental.co.uk
The Gables Dental Practise	322 Cherry Hinton Road,	01223 248202	www.thegablesdentalpractice.co.uk
Devonshire House, Dentist Practise	2 Queen Edith's Way, CB1 7PN	01223 245266	www.devonshirehousedental.co.uk
Beverley Way Surgery	17 Beverley Way, CB2 9JS	01223 845185	Not available
Trumpington Street Medical Practice	56 Trumpington St, CB2 1RG	01223 361611	www.trumpingtonstreetmedicalpractice.co.uk
Dentastique Dental Surgery	4 Bishop's Rd, CB2 9NH	01223 840621	dentastique.co.uk
Addenbrookes Hospital	Hills Rd, CB2 0QQ	01223 245151	www.cuh.nhs.uk/addenbrookes-hospital
Cherry Hinton and Brookfield's Surgery	34 Fishers Lane, CB1 9HR, Cambridge	01223 652221	www.cherryhintonmedical.co.uk
The Surgery, Cherry Hinton	204 High Street, CB19HT	01223 414444	www.millroadsurgery.co.uk
The Queen Edith's Medical Practise	59 Queen Edith's Way,	01223 247 288	www.queenedithmedicalpractice.co.uk
Cherry Hinton Dental Centre	39b High Street,	01223 414844	www.cherryhintondental.co.uk
The Gables Dental Practise	322 Cherry Hinton Road,	01223 248202	www.thegablesdentalpractice.co.uk
Devonshire House, Dentist Practise	2 Queen Edith's Way, CB1 7PN	01223 245266	www.devonshirehousedental.co.uk
Beverley Way Surgery	17 Beverley Way, CB2 9JS	01223 845185	Not available
Trumpington Street Medical Practice	56 Trumpington St, CB2 1RG	01223 361611	www.trumpingtonstreetmedicalpractice.co.uk
Dentastique Dental Surgery	4 Bishop's Rd, CB2 9NH	01223 840621	dentastique.co.uk
Addenbrookes Hospital	Hills Rd, CB2 0QQ	01223 245151	www.cuh.nhs.uk/addenbrookes-hospital

Trumpington



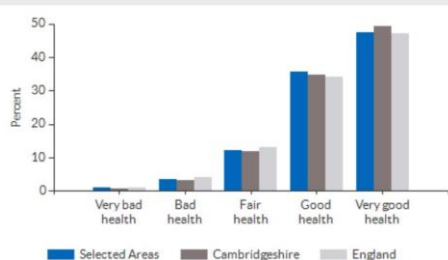
Source: ONS Census 2011



Source: ONS Census 2011

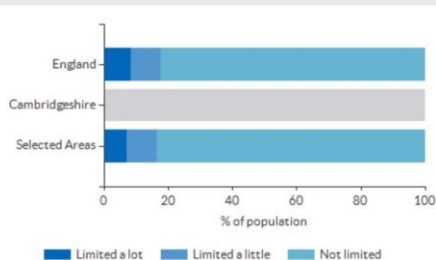
Cherry Hinton

Self-reported health



Source: ONS Census 2011

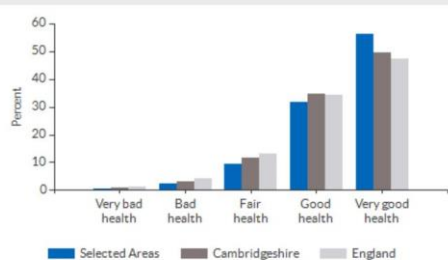
Day-to-day activity limited



Source: ONS Census 2011

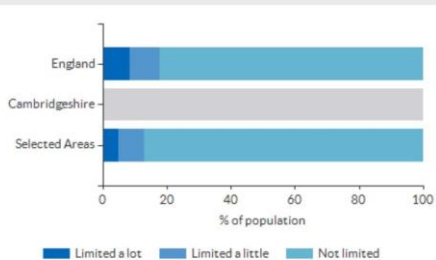
Queen Edith's

Self-reported health



Source: ONS Census 2011

Day-to-day activity limited



Source: ONS Census 2011

7. COMMUNITY SAFETY/ASB ISSUES

The **Cambridge Community Safety Partnership** brings together a number of agencies concerned with tackling and reducing crime and antisocial behaviour in Cambridge.

The partnership's key role is to:

- understand the kind of community safety issues Cambridge is experiencing
- decide which of these are the most important to deal with
- decide what actions can be taken collectively, adding value to the day-to-day work undertaken by the individual agencies.

Further details about the Partnership can be found here:

<https://www.cambridge.gov.uk/cambridge-community-safety-partnership>

- **To report Antisocial Behaviour** - telephone 01223 457950 or email asbsection@cambridge.gov.uk or visit <https://www.cambridge.gov.uk/report-antisocial-behaviour>
- **To report a crime to the Police** – Remember, if someone is in danger and you need immediate support please call **999** otherwise telephone **101** or report online at <https://www.cambs.police.uk/report/Report-Shared/Report-a-crime>

The South Area Crime Profile can be found here:

<https://www.cambridge.gov.uk/media/5692/south-area-neighbourhood-profile.pdf>

Trumpington

Crime at a glance...



Cherry Hinton

Crime at a glance...



Queen Edith's

Crime at a glance...



599

(6.6 per 1,000 persons)

Total number of crimes
(Apr-18 - Mar-19) ⓘ



167

(1.9 per 1,000 persons)

Violence and sexual offences
(Apr-18 - Mar-19) ⓘ



131

(1.5 per 1,000 persons)

Anti-social behaviour
(Apr-18 - Mar-19) ⓘ

Crime rates by type:

Indicator	Trumpington	Cherry Hinton	Queen Edith's	Cambs	Engl and
Anti-social behaviour	28.4	15.7	14.5	16.7	22.8
Bicycle theft	22.5	2.5	10.4	5.2	1.7
Burglary	6.2	7.5	6.4	6.2	7.1
Criminal damage and arson	7.6	7.2	6.4	7.2	9.3
Drugs	1.1	2.3	0.9	1.1	2.4
Other crime	1.4	1	0.9	1.3	1.7
Other theft	10	7.7	9.1	7.2	9.1
Possession of weapons	0.9	0.5	0.3	0.4	0.8
Public order	8.1	5.9	5	4	7.3
Robbery	1.7	0.6	0.4	0.6	1.5
Shoplifting	4.2	2.9		3.7	6.1
Theft from the person	0.9	1.2	1.6	0.9	1.8
Vehicle crime	9.1	5.7	6.4	5.8	8
Violence and sexual offences	27.8	16.5	18.5	17.7	29.8

Source: Cambridgeshire Insight guides

<https://cambridgeshireinsight.org.uk/>

8. SERVICES IN THE AREA

Below is a list of schools, nurseries and other services accessible in the South of the City. ** Fee paying schools have not been included.*

Service	What they do	Address	Contact information
Rainbows Day Nursery	Pre-school/ day care	Grantchester Rd, Cambridge CB2 2LH	01223 847444
Trumpington Park Primary School	Primary school education	Hobson Ave, Cambridge CB2 9EG	Mel Shute 01223 491660
Trumpington Meadows Primary School	Primary school education	Kestrel Rise, Cambridge CB2 9AY	Ori Dalton head@trufed.org.uk 01223 840299
Fawcett Primary School	Primary school education	Alpha Terrace, Trumpington, Cambridge CB2 9HT	Ori Dalton head@trufed.org.uk 01223 840299
Trumpington Community Collage	Secondary school education	Lime Ave, Cambridge CB2 9FD	01223 551600 Mr Kidd
St Pauls Primary School	Primary school		
St Albans Primary school	Primary school		
Cherry Hinton Primary School,	Local primary school	High Street, CB19HH, telephone 01223 568834,	office@cherryhinton.cambs.sch.uk
Bewick Bridge Community Primary School	Community School	Fulbourn Old Drift, CB19ND, 01223 508772,	office@bewickbridge.com
Netherhall School and Sports Centre	Community college	Queen Edith's Way, CB18NN,	
Queen Edith's Primary	Primary School	Godwin Way, CB18QP, 01223	office@queenedith.cambs.sch.uk

School		7122200,	
The Spinney	Primary School	Hayster Dr, Cambridge CB1 9PB	office@spinney.cambs.sch.uk
Queen Emma Primary School and Nursey		Gunhild Way, CB18QY, 01223 714300,	office@queenemma.cambs.sch.uk
Homerton Early Years Centre		Holbrook Road, CB17ST, 01223508766,	office@homerton.cambs.sch.uk
Long Road 6th Form College	6 th form college	Long road, CB28PX, 01223631100,	enquires@longroad.ac.uk

Other services

Polar Museum	Museum	Lensfield Rd, Cambridge CB2 1ER	01223 336540 enquiries@spri.cam.ac.uk
Botanic Gardens	Cambridge university	1 Brookside, Cambridge CB2 1JE	01223 336265 enquiries@botanic.cam.ac.uk
CPDC	Cambridge Professional development centre	Foster Rd CB2 9NL	01223 729000 cpdc@cambridgeshire.gov.uk
Children's Centre	Children Centre services	Holbrook Road CB1 7ST	01223 508766
Waitrose	Supermarket	50 Hauxton Rd CB2 9FT	01223 845777
Sainsbury's Local	Supermarket	Kestral Rise CB2 9BS	01223 843549
Post Office	Local Post office point	6 Anstey Way, Cambridge CB2 9JE	01223 840220
Park N Ride and Bus services	Public Bus services	43 Hauxton Rd, Cambridge CB2 9FT	01223 211421
ChYpPS	Children and young people's participation	City wide free activities	01223 420309

	service		
Romsey Mill	City wide Young people's work	City wide activities and groups	Trumpington Contact Lee Nash lee.nash@romseymill.org

DRAFT

DRAFT

Other Council services working in the neighbourhoods

- **Environmental services in the south area**

- The Council operates a Streets and Open Spaces, Environmental Health and Shared Waste service in the area. Their key tasks include:
 - Street cleansing
 - Grounds maintenance
 - Community engagement including Community Payback and managing volunteers
 - Dog warden service
 - Enforcement
 - Park maintenance
 - Trees services
 - Rubbish collection and recycling
 - Pest control
 - Private sector housing regulation and enforcement
 - Noise nuisance
 - Other public health issues

Key contacts and roles in the Environment team

Area	Contact	Telephone Number	Email
Environmental Health Manager	Yvonne O'Donnell	01223 457951	yvonne.odonnell@cambridge.gov.uk
Senior Operations Manager	Don Blair	01223 458575	Don.blair@cambridge.gov.uk
Operations Manager (Grounds Maintenance / Commercial)	Paul Jones	01223 458215	Paul.Jones@cambridge.gov.uk
Community Engagement and Operations Manager	Wendy Johnston	01223 458578	Wendy.johnston@cambridge.gov.uk
Community Engagement Team Leader	Rina Dunning	01223 458084	Caterina.dunning@cambridge.gov.uk
Streets and Open Spaces Community Engagement Team	Ed Nugent	01223 458282	sosvolunteers@cambridge.gov.uk
Enforcement Team Leader	Nick Kester	01223 457095	Nicholas.kester@cambridge.gov.uk
Public Realm Enforcement (South team)	Jess Toombs	01223 458581	streetenforcement@cambridge.gov.uk
Dog Warden	Bree Donovan (Wed-Fri)	01223 457122	dogwarden@cambridge.gov.uk
Recycling Champions	Birgitta Laurent	01223 458240	recycling.champions@cambridge.gov.uk
Out of Hours	Emergency calls	0300 3038389	N/A

Independent living service

Cambridge City Council runs the Independent Living Service, predominantly working with older people age 65+ to support them to maintain their independence into older age. The team runs the provision of Community Alarms to residents across Cambridge. The alarm includes a pendant worn round the neck, as a means to help older people feel safe in their home and to call for urgent help when needed.

As well as providing support for tenants in the City Council run sheltered schemes, the team also offer the Visiting Support service which provides support to people within the city who live in their own home and may need assistance with things including financial inclusion, social isolation, managing correspondence and assistance with home adaptations or moving home.

For more info on the service or to arrange a home visit or support, please contact the team on independent.living@cambridge.gov.uk 01223 457199

Cambridge Celebrates Age have mapped all the activities for the over 50s in Cambridge and details can be found here:
<http://www.cambscelebratesage.org.uk/Resources/CCA%202018%20Cambridge%20City%20Listings.pdf>

The information was compiled in 2018 and so some activities may no longer be current. Activities available cover a wide range of interests including: Coffee mornings, singing, exercise, crafts, computer skills, knitting, reading, games and quizzes, and lunch clubs. Venues are generally community centres, churches, libraries, leisure centres and community rooms. In the Trumpington area there are 19 activities available on a weekly or monthly basis. In Cherry Hinton there are 23 activities and in Queen Edith's there are 11 activities.

Holiday Lunches

The Neighbourhood Community Development team, in partnership with local churches and other organisations, provide free lunches and activities for families with nursery or school-aged children in the school holidays, at various locations around Cambridge.

The meals are available to all families but are targeted towards those who normally receive free school meals or who may be struggling financially and who find the added expense of food in school holidays challenging to manage.

The Holiday Lunch initiative has been running for over 3 years and has been a great success. In the South area Lunches are currently provided in Queen Edith and Trumpington. More details can be found here:

<https://www.cambridge.gov.uk/free-holiday-lunches>

ChYpPS

There are 3 main strands to ChYpPS work:

- Universal work
- Management of Browns Field Community Centre
- Play East (Traded work that encompasses: Scrapstore, PlayPods & delivery of training)

ChYpPS Universal Work

www.cambridge.gov.uk/children-and-young-people

What's going on?

<https://batchgeo.com/map/c956e7545e61a15ce369ddabf0fe5f20>

Each pin will give you information of the activity going on and contact details

34

Trumpington services and community groups			
Cambridge Community Church	Faith based organisation	14 Alpha Terrace CB29HT	01223 844415
Little St Mary's Church	Faith based organisation	Trumpington Street CB21QG	01223 847444
Faith life Church	Faith based organisation	Trumpington Community College, Lime Avenue CB29HB	01223 240983
St Mary's and St Michaels	Faith based organisation	Granchester Rd CB29HL	01223 846096
The Church of our Lady	Faith based organisation	Hills Road, Cambridge, Cambs., CB2 1JR	01223 350787
St Pauls Church	Faith based organisation	Hills Road CB21JP	01223 354142
CCVS	Voluntary services		mark@cambridgecvs.org.uk
Romsey Mill	Youth work		Lee.nash@romseymill.org
Community Orchard	Community Run		Susanna Colacco trumpingtonorchard@yahoo.co.uk
Trumpington Allotment Society		Foster Rd, Cambridge CB2 9JN	01223 563856 https://trumpingtonallotments.org/
Trumpington Boxing Club			https://www.facebook.com/Trumpingto

			n-Boxing-Club-903567956345803/
Trumpington Bowls Club		65 Byron Square, Cambridge CB2 9JL	https://tazlee2006.wixsite.com/trumpingtonbowlscl-1
Trumpington Football Club			https://www.facebook.com/trumpingtonfc/
Trumpington Gardening Society			http://www.trumpingtonlocalhistorygroup.org/trugs.html
Trumpington Local History group			
Trumpington Residents' association			
Trumpington Stitchers			
Trumpington Tuesday Group			
Trumpington Women's Institute			
Trumpington Meadows Community			
Southacre, Latham and Chaucer Residents' Association			

8. Community / Voluntary sector

Trumpington

Please see details of groups in the above table

Cherry Hinton

The **Cherry Hinton Residents Associations** (CHRA) aims to:

- Safeguard and promote the interest of residents in the area on matters concerning housing and the environment
- Help to improve living conditions, community facilities and services for residents living in the Group's area
- Provide a forum for residents to engage in the decision-making of bodies such as Cambridge City Council and Cambridgeshire County Council
- Assist in the development of a healthy, safe, vibrant and inclusive community including by facilitating events and activities

Their website address and Facebook pages can be found here:

<https://www.cherryhintonvillage.co.uk/cherry-hinton-residents-ass>

<https://en-gb.facebook.com/cherryhintonresidentsassociation/>

Their email address is chhfriends@gmail.com

CHRA covers the whole City Council boundary population of Cherry Hinton. They help to organise many events throughout the year, and are closely involved in trying to add extra community facilities by way of an extension to Cherry Hinton Library.

The **Friends of Cherry Hinton Hall** is a group that is concerned about the usage, environment, welfare and future of the Cherry Hinton Hall grounds for the benefit of those who use it. The group was established in 2009 and has since worked closely with Cambridge City Council, including most recently with the application to achieve Green Flag recognition for this wonderful public park.

The grounds of Cherry Hinton Hall are very popular. It has a good supply of seats and is approximately 1 mile in circumference. It has many acres of grass with well established trees giving pleasant walks with plenty of space to kick a ball around. There is a children's play area and paddling pool about 100 yards or so further on from the car park. Toilets are found nearby. Dogs are also welcome but any fouling must be removed by owners and put in the bins supplied.

Family picnics are a common sight on the grass but barbecues are not allowed due to fire hazards and health and safety issues to other users of the park. Within this area there is another children's play area. There is an abundance of ducks and other wildlife including moorhens, egrets, herons and kingfishers.

On turning into Cherry Hinton Hall grounds there is a car park immediately to your left. There is space for 40 cars plus 5 spaces for people with disabilities. There is no charge for parking and visitors may stay all day.

Their website is here:

<http://www.cherryhintonhall.com/> and the email address is chhfriends@gmail.com.

Queen Edith's

The **Queen Edith's Community Forum** is a local community group that gives a voice to people living in the area and seeks to make Queen Edith's a better place to live and work. They produce a local newsletter delivered to every home in the area. The group runs their own events and activities, publicises those organised by others, and they use networking and their own funds to support local initiatives and groups. They also disseminate information that will be useful to residents via online and physical channels.

Their email is hello@queen-ediths.info and the website is:

<http://queen-ediths.info/> where you can also register for our weekly 'what's on' email.

The group aims to meet at 6pm on the First Friday of every month at the Queen Edith pub on Wulfstan Way.

The **Nightingale Gardeners** is a volunteer-led group that aims to maintain the Nightingale Park and ensure that it remains a valued and much loved open space for local residents. There is much more detail about the work of the group on their website:

<http://www.nightingalegarden.org.uk/gardening>

Email: info@nightingalegarden.org.uk

10. Grants South

Local groups are able to submit projects for funding to the Council's South Area Committee. The projects must meet the strategic priorities of the Community Development, Arts and Sports teams.

Applications are invited from voluntary organisations, community groups and groups of local residents that are able to meet basic accountability requirements.

Here is a list of those grants allocated in 2019/20:

Ref	Organisation	Project	Award £
S1	Branded Rebound	5 x 1:1 trampoline sessions for children and adults with disabilities	0
S2	Cambridge Community Church	7 week Shine empowerment course at Clay Farm Centre	900
S3	Cambridge Pickleball Club	21 sessions of 'Pickle in the Park' at Nightingale Recreation Ground	1,300
S4	Cambridge Royal Albert Benevolent Society	Trip to Brick Lane Christmas show in London	500
S5	Cambridgeshire Older People's Enterprise	Monthly older people's club at Queen Edith's Chapel	650

S6	Cherry Hinton Residents' Association	Extend opening hours of Last Sunday Café at Cherry Hinton Library	600
S7	Cherry Hinton Residents' Association	Weekly craft activity for children and adults at Cherry Hinton Library	100
S8	Cherry Hinton Residents' Association	Community family fun day at Cherry Hinton Rec on 16 August 2019	375
S9	Cherry Hinton Residents' Association	Christmas lights switch-on and Christmas Fair	550
S10	Denis Wilson Court Social Club	Summer coach trip to Sandringham estate for residents	450
S11	Empty Common Community Garden	Opening event, landscaping around meeting space and insurance	300
S12	Families living on Accordia (care of Accordia Residents Association)	Sports and music event for Accordia families on 15 June 2019	
S13	Forever Active Forum Ltd	50 weekly strength and balance exercise classes for older people at Queen Edith Chapel	750
S14	Hanover and Princes Court Residents' Association	Summer seaside outing, September barbecue, Christmas event, monthly craft sessions for residents	900
S15	Home-Start Cambridgeshire	36 weekly Family Connections Support Group families	3,000
S16	Queen Edith's Community Forum	Quarterly newsletter delivered to all households in Queen Edith's	1,000
S17	Queen Edith's Community Forum	Community Family Fun and Sports Day at Gunhild Rec on 29 May 2019	375
S18	Romsey Mill Trust	40 Friday after school sessions for 13-18 years olds at Trumpington Pavilion	2,750
S19	St Paul's Church	Thursday lunch club boat trip and coach trip to Great Yarmouth	400
S20	Trumpington Community Drama Group	40 weekly rehearsals, 2 performances and pantomime trip	700
S21	Trumpington Meadows Community	4 community meetings at Trumpington Meadows School + Christmas event	200
S22	Trumpington Residents' Association	10th anniversary celebration of the Pavilion on 21 September 2019	700
S23	Trumpington Residents' Association	Monthly Saturday and fortnightly Wednesday soft play sessions at Trumpington Pavilion	300
S24	Trumpington Residents' Association	Annual day trip to Hunstanton 20 July 2019	500
Total			£17,670

11.FUTURE GROWTH

South of the City has seen considerable expansion over the past decade with CB1, Accordia and Trumpington growing extensively as well as the expansion to the bio-medical campus and Addenbrookes.

Trumpington	3700 new homes due to be complete 2021 as part of Southern Fringe growth area – including Trumpington Meadows, Clay Farm, Glebe Farm All sites now have planning consent are under construction	https://www.cambridge.gov.uk/where-cambridge-is-growing Planning: Trumpington Meadows: 08/0048/OUT 16/1488/REM Clay Farm: outline permission: 07/0620/OUT Planning: 16/2208/REM
Cherry Hinton	Hatherdene Close, off Coldhams Lane Land north of Cherry Hinton	Planning: Ref: 16/0746/REM
Queen Edith's	Nine Wells development 270 new homes + student accommodation Land north of Cherry Hinton Worts Causeway	https://www.cambridge.gov.uk/where-cambridge-is-growing Ninewells: 06/0795/OUT 13/1786/REM www.cambridge.gov.uk/cambridge-east-area-action-plan

12. Community Strengths

Trumpington

The Trumpington Residents' Association was founded in 1992. In October 2008, it was established as a company limited by guarantee and in October 2010, it was entered in the Register of Charities.

The aim of the Association is to make Trumpington a better place for the future, by working to maintain and improve the quality of life of local residents. The Association is apolitical, encouraging input from everyone involved in Trumpington.

The Association has been working with the City, District and County Councils and developers to achieve the highest quality in the new housing, community, education and transport initiatives in the area. We have been actively involved in the design of the new developments on Clay Farm, Glebe Farm and Trumpington Meadows and welcoming new residents into an enlarged community. These developments include 3700 homes, primary schools, a community college, community facilities and country parks.

Over the past 6 years, Trumpington has benefited from a significant increase in Community Development support funded by developer contributions. Here is a presentation on what was provided using that funding.

<https://www.cambridge.gov.uk/media/7431/southern-fringe-community-forum-2019-06-presentation-3.pdf>

Cherry Hinton

A Network Lunch in the area on 23rd July discussed these issues and identified the following strengths:

- Friends of Cherry Hinton Hall group
- Ol' Boys Club group
- CH Residents Association

Queen Edith's

A Network Lunch in the area on 12th July 2019 discussed these issues and identified the following strengths:

- The Coffee House café
- Nightingale Gardens
- Rock Road allotments
- The Queen Edith pub
- Greek Church Hall (new community resource for hire)

- St Johns Church (coming up, will be a new community resource for hire)
- Netherhall School Sports Centre and gym
- Nightingale Recreation ground, including courts, MUGA, Fitkit & pitches.

During the meeting the group identified 3 key strengths: groups; people; events.

13. Gaps in provision – Trumpington

Following a survey in 2016 stakeholders came up with a number of suggestions for development work. These can be summarised into the following:

- 1) Support the development of a network of volunteers and volunteer opportunities across Trumpington using various schemes
- 2) Explore capacity building in the community using training and mentoring packages
- 3) Create opportunities for the community to deliver or commission play and youth work
- 4) Explore communication – newsletters / online campaigns etc. How do people know what's on, where etc
- 5) Capacity Building with current organisations and charities in the local area to see if they can expand to deliver more / meet the needs identified
- 6) Learn from others – look at challenges and experiences faced by other similar areas in the city and explore other positive community programmes
- 7) Explore external funding sources for potential paid roles for community engagement workers / fundraisers

Although Trumpington is well resourced with a great number of projects that support healthy lifestyles and social activity; when considering the recent and future growth of the community and the needs of those residents moving in, stakeholders identified some gaps in provision and some key areas for development.

Activity that is free at the point of delivery

Provision for children / young people
Transport / community transport and improved connectivity

**As this report is 3 years old, some services and actions have been completed and service-needs may have changed*

Gaps in provision – Cherry Hinton

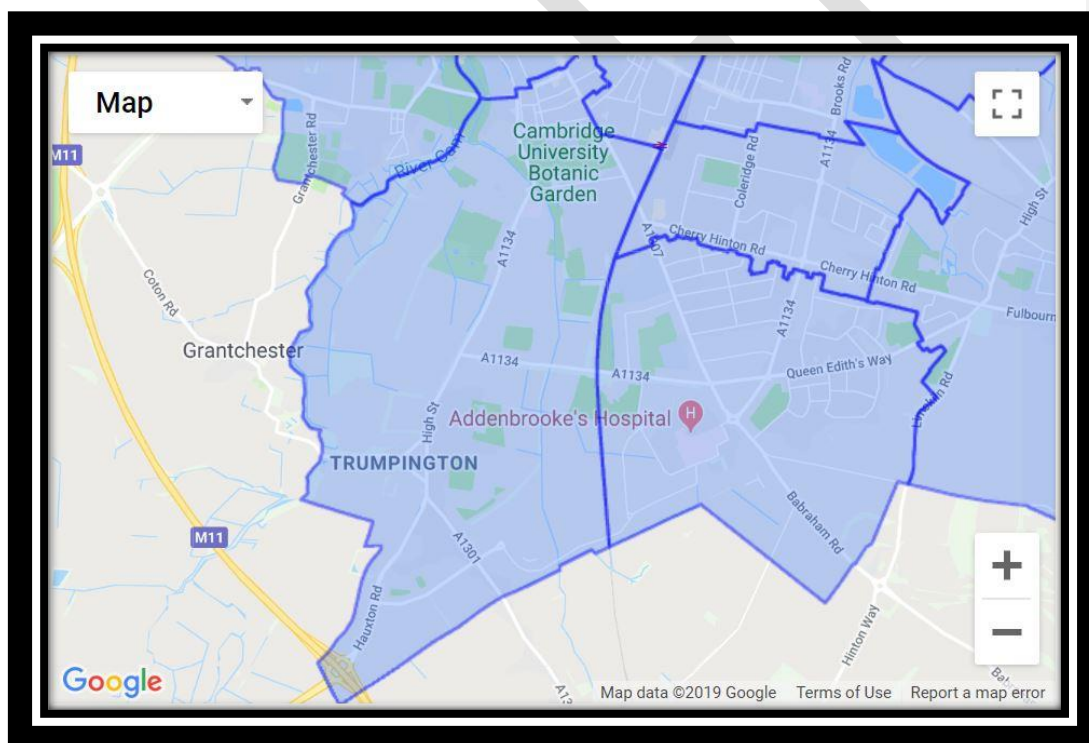
None identified at this stage by the Network Lunch

Gaps in provision – Queen Edith's

The Network Lunch group identified that there are not enough venues large enough for meetings – the café is too small and the pub may not be appropriate for some people. Also, they would like to set up a youth club.

DRAFT

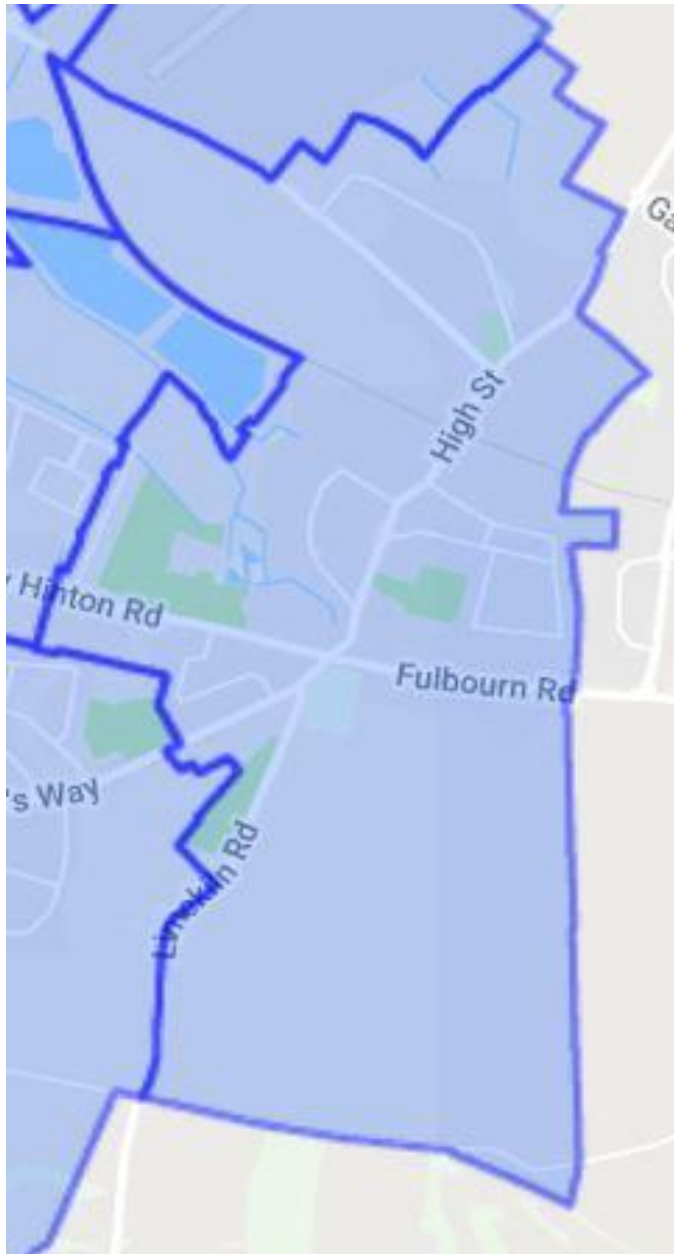
9. Map of Trumpington



Queen Edith's



Cherry Hinton



10. Appendices

DRAFT