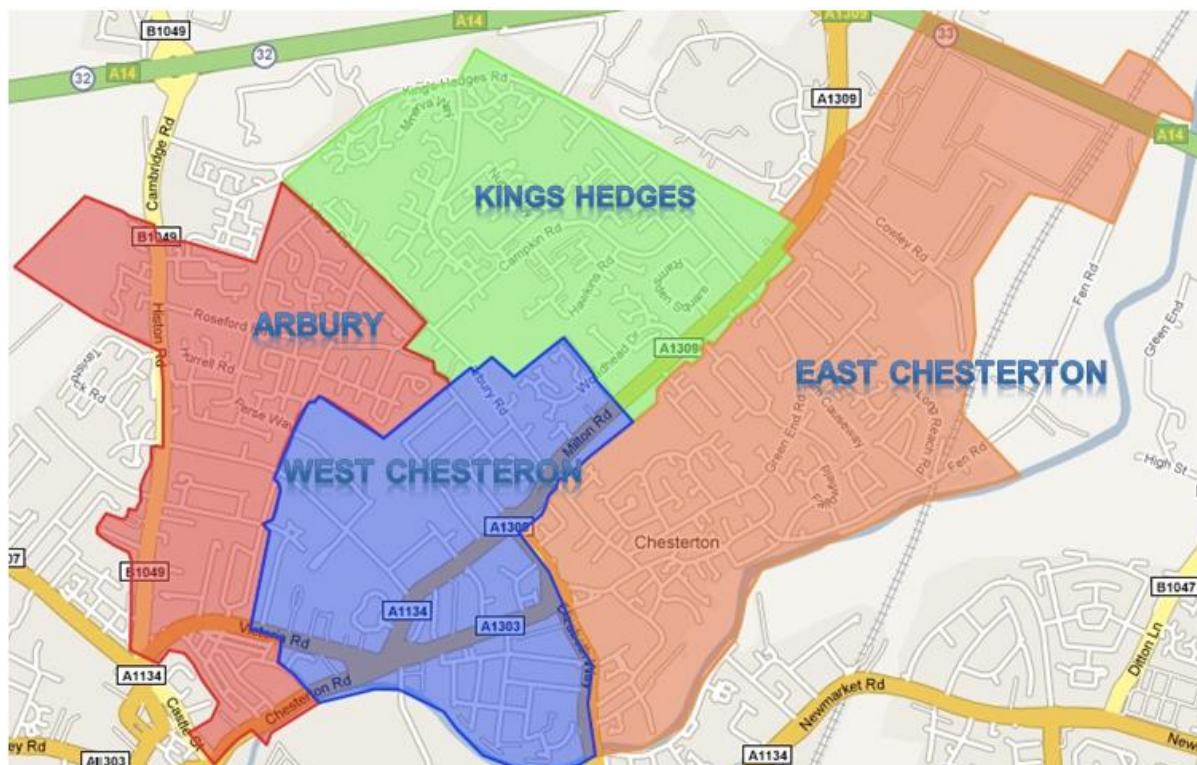


North Area Ward Profile

Cambridge 2019



Contents

1. Introduction – Page 3
2. Demographics – Pages 4 – 15
3. Indicators of poverty – pages 16 - 17
4. Housing tenure- Pages 18 - 20
5. Community facilities- Pages 21 - 23
6. Open spaces – page 24 - 25
7. Health facilities and statistics – pages 26 - 29
8. Community safety / ASB issues – pages 29 - 34
9. Services in the area – pages 34 - 38
10. Community / voluntary sector – Pages 39 - 41
11. Groups accessing councils grants – page 42
12. Future growth in the area / new developments – pages 43
13. Strengths/ assets within the community– pages 43 - 45
14. Gaps in current provision / key issues – pages 45 - 46
15. Appendices 47-48

1. Introduction

This Neighbourhood Profile for the North area of the city covers the following wards: **Kings Hedges, Arbury, East Chesterton and West Chesterton**. The profiles have been collated by the City Council's Neighbourhood Community Development Team (NCDT) as a tool to developing work plans for the coming year and beyond. The profiles aim to capture key facts and statistics about the area, services that are delivered by the Council and other statutory and voluntary sector partners, key community groups and activities in the area as well as what are perceived to be gaps in provision. Focus groups were held with residents and community groups in each area to identify both positive perceptions of the community as well as identifying issues and gaps from a resident's perspective.

The NCDT has recently realigned its community development resources to work in the areas of highest need in the city. Key themes and issues from the profiling exercise will help to shape the work priorities for the team for the coming year within the resources allocated to each area.

It is envisaged that these profiles will be used by other services within the City Council and other partners as an information resource for working in particular areas of the city

Our thanks to everyone who has provided information included in the profile.

For further information about this profile please email:

neighbourhoodcommunitydevelopment@cambridge.gov.uk

Useful website links for further information about the work of the team:

<https://www.cambridge.gov.uk/communities-and-people>

<https://www.cambridge.gov.uk/community-centres>


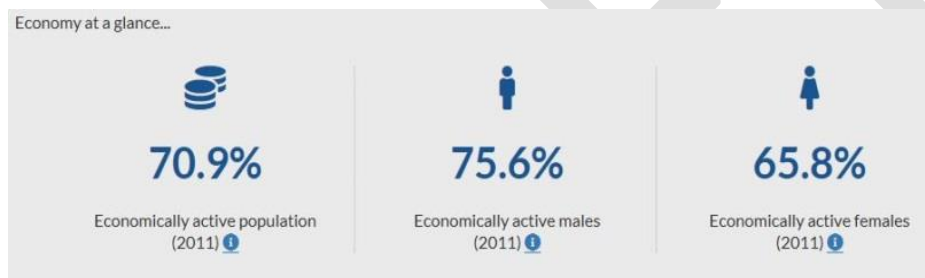
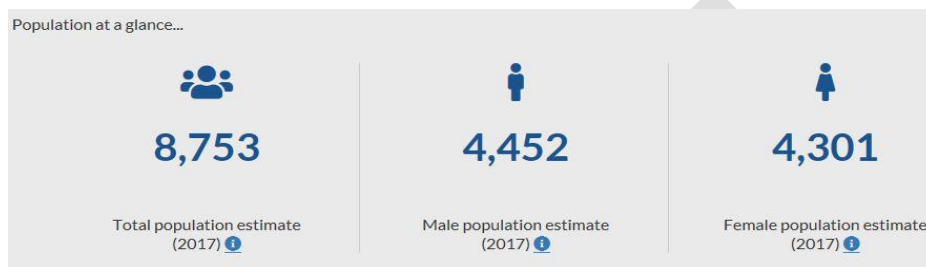
<https://www.cambridge.gov.uk/events-and-activities-in-your-community>

2. Demographics

The following headline information has been gathered for Arbury, Kings Hedges and East and West Chesterton wards highlighting in particular, levels of deprivation and key indicators that would help identify need.

This information was gathered from Cambridgeshire Insight and Cambridge City Council Mapping Poverty Report 2017. Some information is from the Census 2011, so allowances must be made for more recent changes.

• Arbury



This chart shows % of working age people with highest level of qualification attained:

- Level 1: 1-4 O Levels/CSE/GCSEs (any grades), NVQ Level 1
- Level 2: 5+ O Level (Passes)/CSEs (Grade 1)/GCSEs (Grades A*-C), 1 A Level/ 2-3 AS Levels/VCEs, NVQ level 2
- Level 3: 2+ A Levels/VCEs, 4+ AS Levels, NVQ Level 3;
- Level 4 and above: Degree (for example BA, BSc), Higher Degree (for example MA, PhD, PGCE), NVQ Level 4-5, HNC, HND
- Other qualifications: Vocational/Work-related Qualifications, Foreign Qualifications (not stated/level unknown).

2011 Census Profile (Cambridgeshire)

Ward: **Arbury**
Cambridge

Summary statistics

	2011
Resident population	9070
Number of households	3886
Number of dwellings (approx)	4007
Area (Hectares)	149
Population density (people per hectare)	60.70
Average household size (people)	2.30

Resident population by age

Age (years)	Number	% of total	District %
0-4	576	6.4	5.4
5-9	393	4.3	4.1
10-14	386	4.3	4.0
15-19	490	5.4	8.3
20-24	857	9.4	14.6
25-44	3089	34.1	33.0
45-59	1508	16.6	14.8
60-64	457	5.0	4.0
65-74	580	6.4	5.6
75-84	501	5.5	4.1
85-89	155	1.7	1.4
90+	78	0.9	0.8

Population characteristics

		Number	% of total	District %
Ethnic Group	White British	5893	65.0	66.0
	Asian/Asian British	1033	11.4	11.0
	Black/Black British	177	2.0	1.7
	Mixed	296	3.3	3.2
Religion	Christian	4111	45.3	44.8
	Another religion stated	885	9.8	8.3
	No religion	3215	35.4	37.8
	Religion not stated	859	9.5	9.0
Students	Resident full-time students (aged 18+ years)	840	11.0	23.1
Health	People with a long-term activity limiting illness	1469	16.2	13.0
	People declaring 'bad' or 'very bad' general health	427	4.7	3.6
Carers	Number of people providing unpaid care	826	9.1	7.9
Country of birth	Born in UK	6420	70.8	70.6
	Born elsewhere in EU	1160	12.8	11.5
	Born outside EU	1490	16.4	17.8

Living arrangements

	Persons	
	Arbury Ward (as of 2011)	
	count	%
All usual residents aged 16 and over in households	7,475	100.0
Living in a couple	3,692	49.4
Married or in a registered same-sex civil partnership	2,708	36.2
Cohabiting	984	13.2
Not living in a couple	3,783	50.6
Single (never married or never registered a same-sex civil partnership)	2,570	34.4
Married or in a registered same-sex civil partnership	158	2.1
Separated (but still legally married or still legally in a same-sex civil partnership)	132	1.8
Divorced or formerly in a same-sex civil partnership which is now legally dissolved	526	7.0
Widowed or surviving partner from a same-sex civil partnership	397	5.3

In order to protect against disclosure of personal information, records have been swapped between different geographic areas. Some counts will be affected, particularly small counts at the lowest geographies

Source: ONS - 2011 Census (KS104EW)

Ethnic group

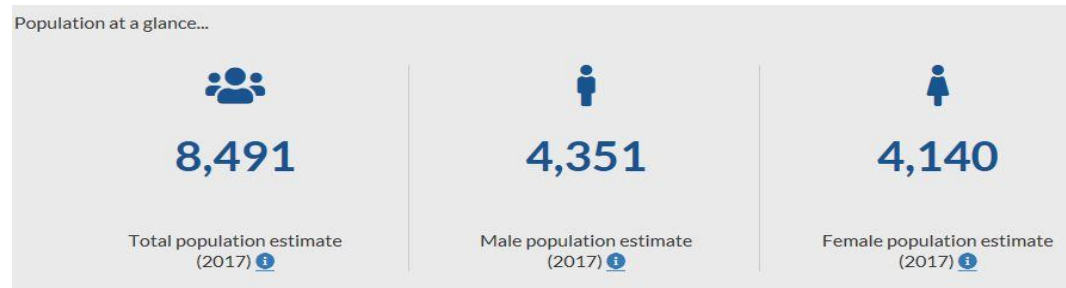
	Persons	
	Arbury Ward (as of 2011)	
	count	%
All usual residents	9,070	100.0
White	7,463	82.3
English/Welsh/Scottish/Northern Irish/British	5,893	65.0
Irish	100	1.1
Gypsy or Irish Traveller	14	0.2
Other White	1,456	16.1
Mixed/multiple ethnic groups	296	3.3
White and Black Caribbean	62	0.7
White and Black African	39	0.4
White and Asian	103	1.1
Other Mixed	92	1.0
Asian/Asian British	1,033	11.4
Indian	131	1.4
Pakistani	35	0.4
Bangladeshi	398	4.4
Chinese	254	2.8
Other Asian	215	2.4
Black/African/Caribbean/Black British	177	2.0
African	95	1.0
Caribbean	64	0.7
Other Black	18	0.2
Other ethnic group	101	1.1
Arab	17	0.2
Any other ethnic group	84	0.9

In order to protect against disclosure of personal information, records have been swapped between different geographic areas. Some counts will be affected, particularly small counts at the lowest geographies

Source: ONS - 2011 Census (KS201EW)

Kings Hedges

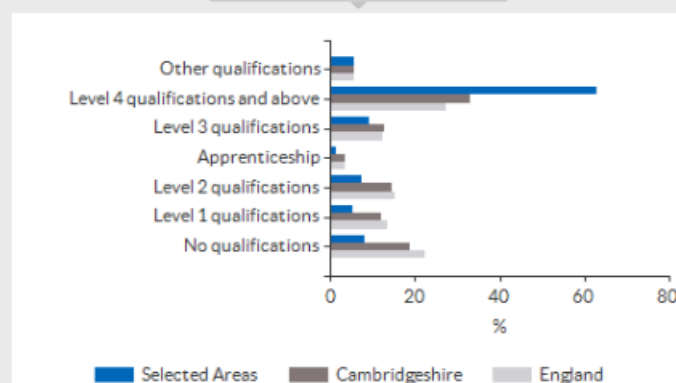
Population at a glance...



Economy at a glance...



Highest level qualification attained for West Chesterton for 2011



Source: ONS Census 2011

This chart shows % of working age people with highest level of qualification attained:

- Level 1: 1-4 O Levels/CSE/GCSEs (any grades), NVQ Level 1
- Level 2: 5+ O Level (Passes)/CSEs (Grade 1)/GCSEs (Grades A*-C), 1 A Level/ 2-3 AS Levels/VCEs, NVQ level 2
- Level 3: 2+ A Levels/VCEs, 4+ AS Levels, NVQ Level 3;
- Level 4 and above: Degree (for example BA, BSc), Higher Degree (for example MA, PhD, PGCE), NVQ Level 4-5, HNC, HND
- Other qualifications: Vocational/Work-related Qualifications, Foreign Qualifications (not stated/level unknown).

2011 Census Profile (Cambridgeshire)

Ward: King's Hedges
Cambridge

Summary statistics

	2011
Resident population	9142
Number of households	3918
Number of dwellings (approx)	4001
Area (Hectares)	157
Population density (people per hectare)	58.20
Average household size (people)	2.30

Resident population by age

Age (years)	Number	% of total	District %
0-4	650	7.1	5.4
5-9	461	5.0	4.1
10-14	437	4.8	4.0
15-19	497	5.4	8.3
20-24	733	8.0	14.6
25-44	3276	35.8	33.0
45-59	1546	16.9	14.8
60-64	379	4.1	4.0
65-74	584	6.4	5.6
75-84	391	4.3	4.1
85-89	103	1.1	1.4
90+	85	0.9	0.8

Population characteristics

		Number	% of total	District %
Ethnic Group	White British	6225	68.1	66.0
	Asian/Asian British	971	10.6	11.0
	Black/Black British	253	2.8	1.7
	Mixed	284	3.1	3.2
Religion	Christian	4454	48.7	44.8
	Another religion stated	838	9.2	8.3
	No religion	3100	33.9	37.8
	Religion not stated	750	8.2	9.0
Students	Resident full-time students (aged 18+ years)	484	6.4	23.1
Health	People with a long-term activity limiting illness	1555	17.0	13.0
	People declaring 'bad' or 'very bad' general health	513	5.6	3.6
Carers	Number of people providing unpaid care	760	8.3	7.9
Country of birth	Born in UK	6804	74.4	70.6
	Born elsewhere in EU	1060	11.6	11.5
	Born outside EU	1278	14.0	17.8

Living arrangements

	Persons	
	King's Hedges Ward (as of 2011)	
	count	%
All usual residents aged 16 and over in households	7,358	100.0
Living in a couple	3,751	51.0
Married or in a registered same-sex civil partnership	2,652	36.0
Cohabiting	1,099	14.9
Not living in a couple	3,607	49.0
Single (never married or never registered a same-sex civil partnership)	2,401	32.6
Married or in a registered same-sex civil partnership	122	1.7
Separated (but still legally married or still legally in a same-sex civil partnership)	162	2.2
Divorced or formerly in a same-sex civil partnership which is now legally dissolved	601	8.2
Widowed or surviving partner from a same-sex civil partnership	321	4.4

In order to protect against disclosure of personal information, records have been swapped between different geographic areas. Some counts will be affected, particularly small counts at the

Source: ONS - 2011 Census (KS104EW)

Ethnic group

	Persons	
	King's Hedges Ward (as of 2011)	
	count	%
All usual residents	9,142	100.0
White	7,539	82.5
English/Welsh/Scottish/Northern Irish/British	6,225	68.1
Irish	95	1.0
Gypsy or Irish Traveller	14	0.2
Other White	1,205	13.2
Mixed/multiple ethnic groups	284	3.1
White and Black Caribbean	81	0.9
White and Black African	49	0.5
White and Asian	61	0.7
Other Mixed	93	1.0
Asian/Asian British	971	10.6
Indian	245	2.7
Pakistani	76	0.8
Bangladeshi	241	2.6
Chinese	211	2.3
Other Asian	198	2.2
Black/African/Caribbean/Black British	253	2.8
African	160	1.8
Caribbean	72	0.8
Other Black	21	0.2
Other ethnic group	95	1.0
Arab	35	0.4
Any other ethnic group	60	0.7

In order to protect against disclosure of personal information, records have been swapped between different geographic areas. Some counts will be affected, particularly small counts at the lowest geographies

Source: ONS - 2011 Census (KS201EW)

<http://www.nomisweb.co.uk/reports/localarea?compare=E05002703>

East Chesterton

Population at a glance...



9,008

Total population estimate
(2017)



4,631

Male population estimate
(2017)



4,377

Female population estimate
(2017)

Economy at a glance...



74.6%

Economically active population
(2011) [i](#)



79.4%

Economically active males
(2011) [i](#)

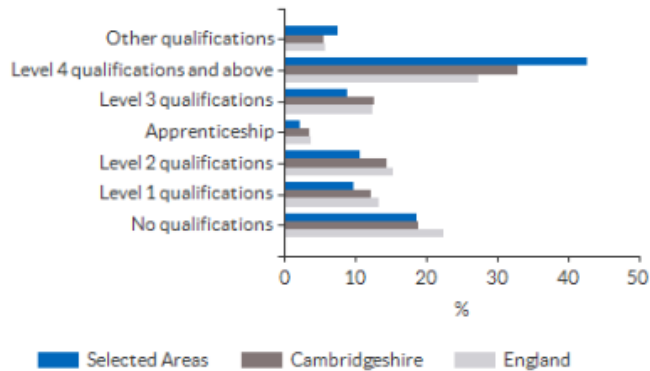


69.6%

Economically active females
(2011) [i](#)

Highest level qualification attained

attained for East Chesterton for 2011



Source: ONS Census 2011

This chart shows % of working age people with highest level of qualification attained:

- Level 1: 1-4 O Levels/CSE/GCSEs (any grades), NVQ Level 1
- Level 2: 5+ O Level (Passes)/CSEs (Grade 1)/GCSEs (Grades A*-C), 1 A Level/ 2-3 AS Levels/VCEs, NVQ level 2
- Level 3: 2+ A Levels/VCEs, 4+ AS Levels, NVQ Level 3;
- Level 4 and above: Degree (for example BA, BSc), Higher Degree (for example MA, PhD, PGCE), NVQ Level 4-5, HNC, HND
- Other qualifications: Vocational/Work-related Qualifications, Foreign Qualifications (not stated/level unknown).

2011 Census Profile (Cambridgeshire)

Ward: East Chesterton
Cambridge

Summary statistics

	2011
Resident population	9405
Number of households	4038
Number of dwellings (approx)	4169
Area (Hectares)	261
Population density (people per hectare)	36.00
Average household size (people)	2.30

Resident population by age

Age (years)	Number	% of total	District %
0-4	614	6.5	5.4
5-9	434	4.6	4.1
10-14	482	5.1	4.0
15-19	481	5.1	8.3
20-24	705	7.5	14.6
25-44	3431	36.5	33.0
45-59	1559	16.6	14.8
60-64	389	4.1	4.0
65-74	602	6.4	5.6
75-84	434	4.6	4.1
85-89	155	1.6	1.4
90+	119	1.3	0.8

Population characteristics

		Number	% of total	District %
Ethnic Group	White British	6590	70.1	66.0
	Asian/Asian British	760	8.1	11.0
	Black/Black British	144	1.5	1.7
	Mixed	243	2.6	3.2
Religion	Christian	4334	46.1	44.8
	Another religion stated	752	8.0	8.3
	No religion	3501	37.2	37.8
	Religion not stated	818	8.7	9.0
Students	Resident full-time students (aged 18+ years)	568	7.3	23.1
Health	People with a long-term activity limiting illness	1571	16.7	13.0
	People declaring 'bad' or 'very bad' general health	451	4.8	3.6
Carers	Number of people providing unpaid care	806	8.6	7.9
Country of birth	Born in UK	7013	74.6	70.6
	Born elsewhere in EU	1095	11.6	11.5
	Born outside EU	1297	13.8	17.8

Ethnic group

	Persons	
	East Chesterton Ward (as of 2011)	
	count	%
All usual residents	9,405	100.0
White	8,075	85.9
English/Welsh/Scottish/Northern Irish/British	6,590	70.1
Irish	121	1.3
Gypsy or Irish Traveller	20	0.2
Other White	1,344	14.3
Mixed/multiple ethnic groups	243	2.6
White and Black Caribbean	61	0.6
White and Black African	42	0.4
White and Asian	60	0.6
Other Mixed	80	0.9
Asian/Asian British	760	8.1
Indian	174	1.9
Pakistani	21	0.2
Bangladeshi	261	2.8
Chinese	151	1.6
Other Asian	153	1.6
Black/African/Caribbean/Black British	144	1.5
African	96	1.0
Caribbean	34	0.4
Other Black	14	0.1
Other ethnic group	183	1.9
Arab	105	1.1
Any other ethnic group	78	0.8

In order to protect against disclosure of personal information, records have been swapped between different geographic areas. Some counts will be affected, particularly small counts at the lowest geographies

Source: ONS - 2011 Census (KS201EW)

Living arrangements

	Persons	
	East Chesterton Ward (as of 2011)	
	count	%
All usual residents aged 16 and over in households	7,630	100.0
Living in a couple	3,951	51.8
Married or in a registered same-sex civil partnership	2,824	37.0
Cohabiting	1,127	14.8
Not living in a couple	3,679	48.2
Single (never married or never registered a same-sex civil partnership)	2,486	32.6
Married or in a registered same-sex civil partnership	147	1.9
Separated (but still legally married or still legally in a same-sex civil partnership)	152	2.0
Divorced or formerly in a same-sex civil partnership which is now legally dissolved	521	6.8
Widowed or surviving partner from a same-sex civil partnership	373	4.9

In order to protect against disclosure of personal information, records have been swapped between different geographic areas. Some counts will be affected, particularly small counts at the lowest geographies

Source: ONS - 2011 Census (KS104EW)

<http://www.nomisweb.co.uk/reports/localarea?compare=E05002703>

West Chesterton

Population at a glance...



8,106

Total population estimate
(2017) [i](#)



4,208

Male population estimate
(2017) [i](#)



3,898

Female population estimate
(2017) [i](#)

Economy at a glance...



74.4%

Economically active population
(2011) [i](#)



78.3%

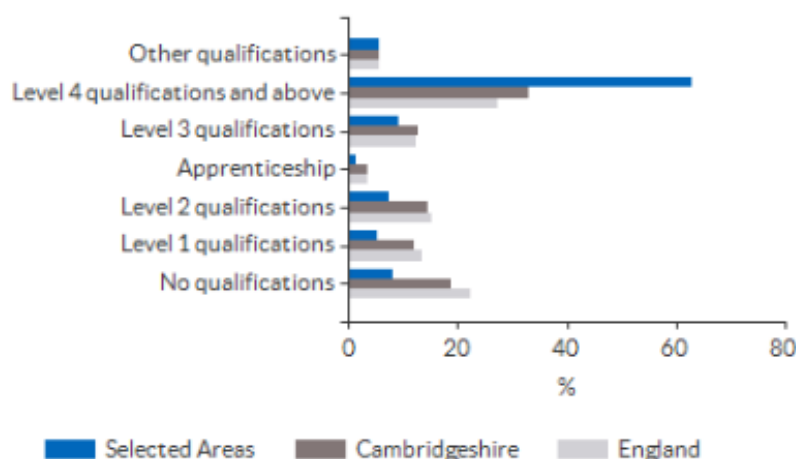
Economically active males
(2011) [i](#)



69.9%

Economically active females
(2011) [i](#)

Highest level qualification attained for 2011



Source: ONS Census 2011

This chart shows % of working age people with highest level of qualification attained:

- Level 1: 1-4 O Levels/CSE/GCSEs (any grades), NVQ Level 1
- Level 2: 5+ O Level (Passes)/CSEs (Grade 1)/GCSEs (Grades A*-C), 1 A Level/ 2-3 AS Levels/VCEs, NVQ level 2
- Level 3: 2+ A Levels/VCEs, 4+ AS Levels, NVQ Level 3;
- Level 4 and above: Degree (for example BA, BSc), Higher Degree (for example MA, PhD, PGCE), NVQ Level 4-5, HNC, HND
- Other qualifications: Vocational/Work-related Qualifications, Foreign Qualifications (not stated/level unknown).

2011 Census Profile (Cambridgeshire)

Ward: West Chesterton
Cambridge

Summary statistics

	2011
Resident population	8629
Number of households	3729
Number of dwellings (approx)	3868
Area (Hectares)	153
Population density (people per hectare)	56.60
Average household size (people)	2.20

Resident population by age

Age (years)	Number	% of total	District %
0-4	443	5.1	5.4
5-9	388	4.5	4.1
10-14	340	3.9	4.0
15-19	425	4.9	8.3
20-24	789	9.1	14.6
25-44	3063	35.5	33.0
45-59	1550	18.0	14.8
60-64	467	5.4	4.0
65-74	573	6.6	5.6
75-84	390	4.5	4.1
85-89	126	1.5	1.4
90+	75	0.9	0.8

Population characteristics

		Number	% of total	District %
Ethnic Group	White British	5956	69.0	66.0
	Asian/Asian British	587	6.8	11.0
	Black/Black British	114	1.3	1.7
	Mixed	241	2.8	3.2
Religion	Christian	3737	43.3	44.8
	Another religion stated	493	5.7	8.3
	No religion	3594	41.7	37.8
	Religion not stated	805	9.3	9.0
Students	Resident full-time students (aged 18+ years)	881	11.9	23.1
Health	People with a long-term activity limiting illness	1112	12.9	13.0
	People declaring 'bad' or 'very bad' general health	304	3.5	3.6
Carers	Number of people providing unpaid care	764	8.9	7.9
Country of birth	Born in UK	6121	70.9	70.6
	Born elsewhere in EU	1125	13.0	11.5
	Born outside EU	1383	16.0	17.8

Ethnic group

	Persons	
	West Chesterton Ward (as of 2011)	
	count	%
All usual residents	8,629	100.0
White	7,602	88.1
English/Welsh/Scottish/Northern Irish/British	5,956	69.0
Irish	116	1.3
Gypsy or Irish Traveller	3	0.0
Other White	1,527	17.7
Mixed/multiple ethnic groups	241	2.8
White and Black Caribbean	46	0.5
White and Black African	26	0.3
White and Asian	101	1.2
Other Mixed	68	0.8
Asian/Asian British	587	6.8
Indian	143	1.7
Pakistani	17	0.2
Bangladeshi	58	0.7
Chinese	187	2.2
Other Asian	182	2.1
Black/African/Caribbean/Black British	114	1.3
African	85	1.0
Caribbean	22	0.3
Other Black	7	0.1
Other ethnic group	85	1.0
Arab	38	0.4
Any other ethnic group	47	0.5

In order to protect against disclosure of personal information, records have been swapped between different geographic areas. Some counts will be affected, particularly small counts at the lowest geographies

Source: ONS - 2011 Census (KS201EW)

Et

Living arrangements

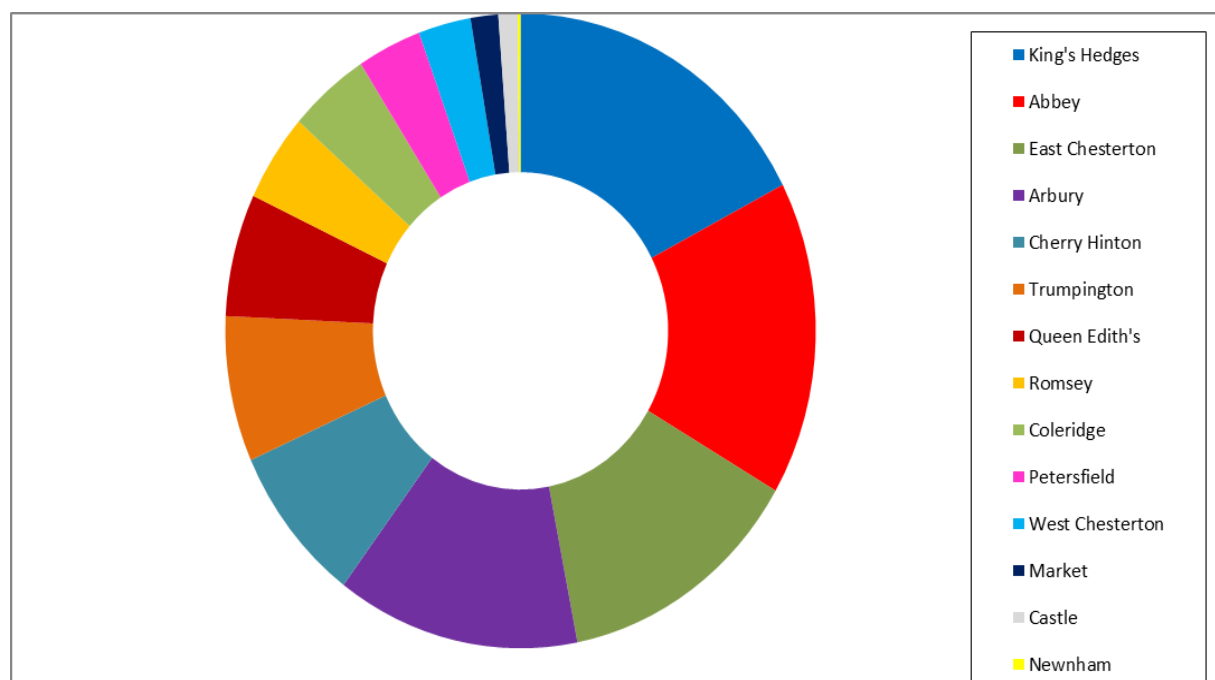
	Persons	
	West Chesterton Ward (as of 2011)	
	count	%
All usual residents aged 16 and over in households	7,095	100.0
Living in a couple	3,774	53.2
Married or in a registered same-sex civil partnership	2,830	39.9
Cohabiting	944	13.3
Not living in a couple	3,321	46.8
Single (never married or never registered a same-sex civil partnership)	2,464	34.7
Married or in a registered same-sex civil partnership	118	1.7
Separated (but still legally married or still legally in a same-sex civil partnership)	94	1.3
Divorced or formerly in a same-sex civil partnership which is now legally dissolved	365	5.1
Widowed or surviving partner from a same-sex civil partnership	280	3.9

In order to protect against disclosure of personal information, records have been swapped between different geographic areas. Some counts will be affected, particularly small counts at the lowest geographies

Source: ONS - 2011 Census (KS104EW)

Food banks

The use of food banks can be used as a broad indicator of deprivation. A total of **5892** food parcels were distributed between **April 2018** and **March 2019**. Below is a little more detail of the breakdown across the city.



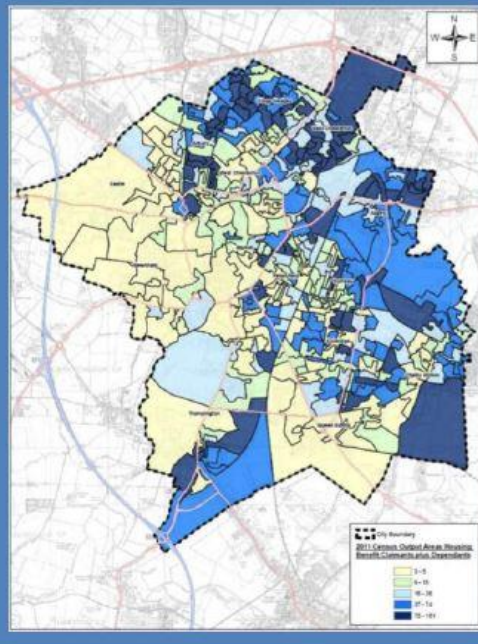
(Data provided by Cambridge Food bank)

Ward	Vouchers Fulfilled	Adults	Children	Total
Arbury Ward	376	512 (65.22%)	273 (34.78%)	785
East Chesterton Ward	264	404 (50.75%)	392 (49.25%)	796
King's Hedges Ward	445	627 (61.17%)	398 (38.83%)	1025
West Chesterton Ward	142	157 (92.9%)	12 (7.1%)	169
Total for north city	1227	1700	1075	2775

Poverty

Source : Anti-Poverty Strategy

Figure 1 – Distribution of Housing Benefit claimants in Cambridge by Lower Super Out Area (LSOA)



- Two areas within **Kings Hedges** which fall within the 20% most deprived areas in the country. Which brings together seven different individual indices relating to income; employment; education, skills and training; housing; crime; and living environment.

- Higher than average rates of child poverty in **King's Hedges** wards where more than a quarter of children are living in poverty.

- As Figure 1 below shows, housing benefit claimants and their dependents are concentrated in particular areas within the City, primarily in the North and East of the City. **King's Hedges** (21.4%) and **Arbury** (16.5%) are the wards with the highest levels of housing and/or council tax benefit claimants and their dependents.

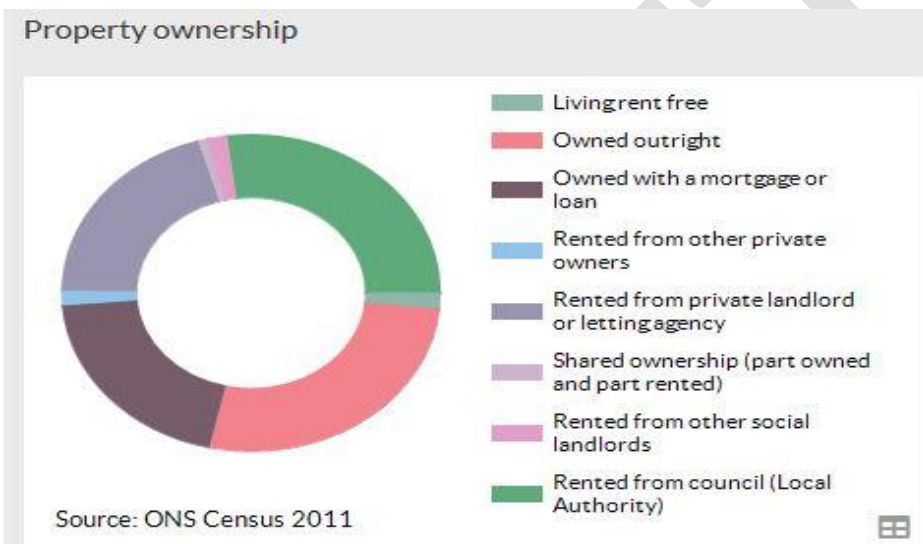
Source : Finding for Cambridge for IMD Index 2015

Benefit population by ward in 2013 and 2017 (Cambridge City Council Mapping Poverty Report)

Ward	2013 %	2017 %	Priority ward
Abbey	15	14	1
Arbury	11	12	3=
Castle	2	2	12=
Cherry Hinton	8	8	6=
Coleridge	8	8	6=
East Chesterton	13	11	5
Kings Hedges	14	13	2
Market	2	2	12=
Newnham	1	1	14
Petersfield	5	4	9=
Queen Edith	5	4	9=
Romsey	6	5	8
Trumpington	8	12	3=
West Chesterton	4	3	11
Total	100%	100%	

3. Housing tenure

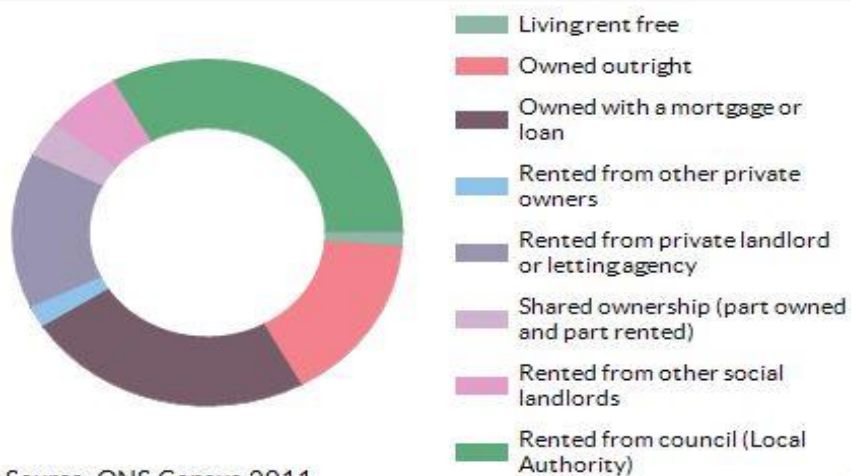
- **Arbury**



- **Kings Hedges**



Property ownership



Source: ONS Census 2011

• East Chesterton

Housing at a glance...



4,038

Number of households
(2011) [i](#)



2.3

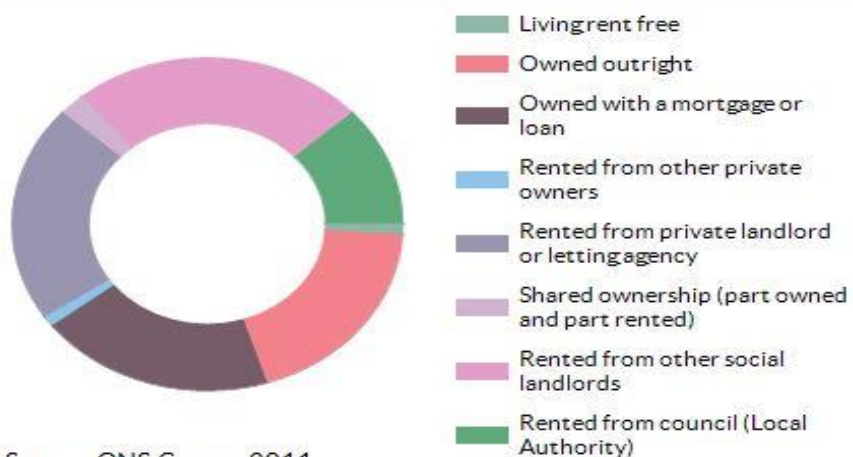
Average household size
(2011) [i](#)



N/A%

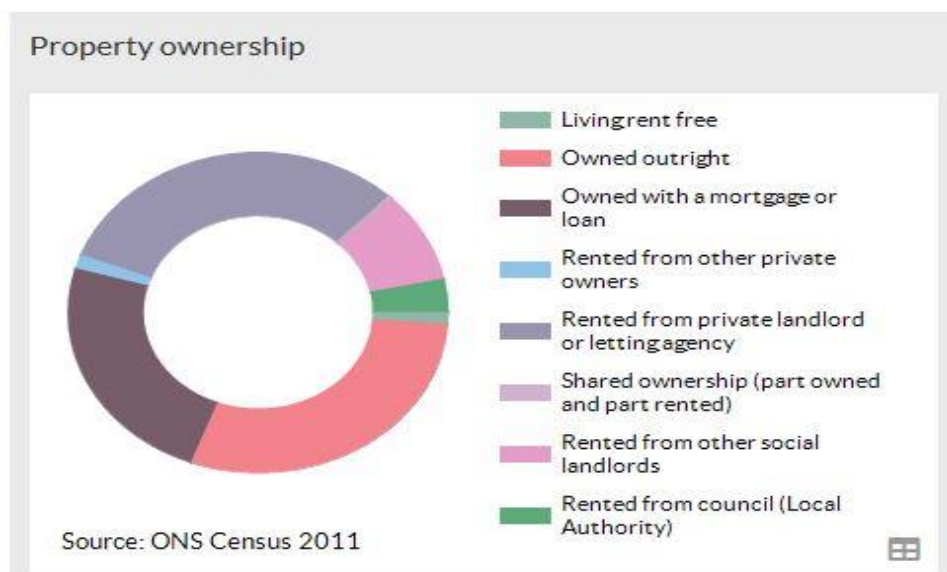
Households that are overcrowded
(2011) [i](#)

Property ownership



Source: ONS Census 2011

- **West Chesterton**



source: <https://cambridgeshireinsight.org.uk/>

Sheltered Housing schemes

Cambridge City Council runs **13 sheltered housing schemes** across the city. Sheltered Housing is predominantly for people aged over 60 who wish to carry on living independently but who require some support in order to do so. The schemes also coordinate a number of activities for and with residents and these are open to the wider community.

Schemes in this area include:

Mansel Court, off Arbury Road	25 flats	Coffee mornings
Whitefriars, Chesterton High Street	20 flats	Computer club, Bingo afternoon, coffee afternoon

4. Community facilities

The City Council mapped community facilities in the city in 2016. The list of facilities in the 4 wards is listed below. There are 36 facilities in total; Four are managed by the City Council and 2 managed by the North Cambridge Community Partnership on behalf of the Council. The rest are made up of independently managed facilities, church halls, school facilities, sports and uniformed group facilities. The remaining two are within blocks of flats managed by City Homes.

As part of the Council's community facilities strategy there are plans to redevelop the Meadows and Buchan Street Community Centres sites to provide a new community facility on one site along with housing provision. 82 Akeman Street will also be redeveloped as part of a housing scheme with retail and community facility provision. All of these plans are subject to planning permission.

	Community Facilities in Cambridge 2016	North City	
	Arbury		
1	82 Akeman Street Community Room	Akeman Street Cambridge	CB4 3HG
2	Arbury Primary School	Carlton Way Cambridge	CB4 2DE
3	Bermuda Community Room	Gibbons House, Bermuda Road, Cambridge	CB4 3LL
4	Good Shepherd Church Hall	Mansel Way, Cambridge	CB4 2ET
5	Kingsway Flats Community Room	Kingsway Flats, Cambridge	CB4 2ES
6	Meadows Centre	1 St Catherine's Road, Cambridge	CB4 3XJ
7	St Luke's Barn	French's Road Cambridge	CB4 3JZ
8	St Luke's Church Centre	Victoria Road Cambridge	CB4 3DZ
9	St Luke's Primary School	French's Road Cambridge	CB4 3JZ
	Kings Hedges		
10	Arbury Community Centre	Campkin Road Cambridge	CB4 2LD
11	Grove Primary School	Campkin Road Cambridge	CB4 2QT
12	North Cambridge Community Partnership	37 Lawrence Way Cambridge	CB4 2PR
13	Kings Hedges Primary School	Northfield Avenue Cambridge	CB4 2HU
14	North Arbury Chapel	Cameron Road Cambridge	CB4 2LY
15	Nuns Way Pavilion	Off Kirkwood Road Cambridge	CB4 2PF
16	St Laurence's RC School	Arbury Road Cambridge	CB4 2JX
17	Buchan Street Neighbourhood Centre	6 Buchan Street Cambridge	CB4 2XF
18	Arbury Court Library	Arbury Court, Cambridge	CB4 2QJ
19	Arbury Road Baptist Church	20 Arbury Road Cambridge	CB4 2JE
	East Chesterton		
20	12th Cambridge Scout Hut	40a Gilbert Road Cambridge	CB4 3PE
21	26th Scouts	Logan's Way Chesterton	CB4 1DL
22	54th Scout HQ	Green End Road · Cambridge	CB4 1RW
23			

24	Brown's Field Youth and Community Centre	31a Green End Road, Cambridge	CB4 1RU
25	Chesterton Community College	Gilbert Road Cambridge	CB4 3NY
26	Chesterton Methodist Church	Green End Road Cambridge	CB4 1RW
27	Chesterton Primary School	Green End Road Chesterton	CB4 1RW
28	Chesterton Working Men's Club	172 High Street Chesterton Cambridge	CB4 1NS
29	Shirley Community Nursery and Primary school	Nuffield Road	CB4 1TF
30	St Andrews Church Hall	St Andrews Road, Chesterton Cambridge	CB4 1DH
31	St Georges Church Hall	Chesterfield Road Cambridge	CB4 1LN
32	The Chestnuts Nursery	Green End Road, Cambridge	CB4 1RW
	West Chesterton		
33	Milton Road Library	Ascham Road Cambridge	CB4 2BD
34	Milton Road Primary School	Ascham Road Cambridge	CB4 2BD
35	St Lawrence's RC Church	Milton Road Cambridge	CB4 1XB
36	Stir Coffee	253 Chesterton Road. Cambridge	CB4 1BG

Source: Community facilities in Cambridge 2016 – Cambridge City Council

5. Open spaces and Play areas

There are 8 green spaces, most of which include a children's play area. 5 of those spaces are placed around Kings Hedges and Arbury with the Kings Hedges residents enjoying the closest proximity to most. Although three of those spaces are in East Chesterton, some of the residents of the ward are within close proximity to two large common areas just outside of the ward and within very close distance to another.

Space	Location	Facilities
Arbury		
St Albans Rec	bordered by St Albans Road and Arbury Road on the same site as the meadows community Centre	Football pitch play area skateboard half pipe
Arbury Court Play area	Runs alongside Arbury Road and is adjacent to Arbury Court Shops	Children's play area and open space.
Bateson Road Play area		Children's play area and open space.
Humphries Road play area	Between Alex Wood Rd and Humphris Rd	Play equipment and seating
Kings Hedges		
The Pulley Rec	Bordered by Aragon Close and several closes behind Buchan Street and close to St Lawrence's School, and the learner pool Surrounded by established trees including fruit trees.	football pitches designated play area with picnic area splash pad
Nun's Way Rec	Runs alongside Nuns Way Can be accessed from Lawrence Way, Cameron Road and from Kirkwood Road Close to Daily Bread wholefood cooperative, Omar Faruque Mosque and several commercial outlets.	football pitches pavilion large enclosed play area basketball court BMX track
Arbury Town Park	Bordered by Campkin Road and Nicholson Way and Adjoining the Arbury Community Centre	Open grass area Hosts the Arbury Carnival in June
Cameron Rd Play area	Next to North Arbury Chapel car park	Play equipment
East Chesterton		
Green end Road Green	Cam Causeway and Green End Road	Green space including Children's Play area
Scotland Rd Rec		Play area
Chesterton Rec	Between Elizabeth Way and Church Street	Skate park, pavilion and play area.
Logan's Meadow	Off St Andrews Road via the riverside bridge access.	Large green space with some open air gym equipment.

West Chesterton		
Alexandra Gardens	Carlyle Rd	Play area , bowling green and pavilion

DRAFT

6. Health and Health Facilities *stats source:*

<https://cambridgeshireinsight.org.uk/>

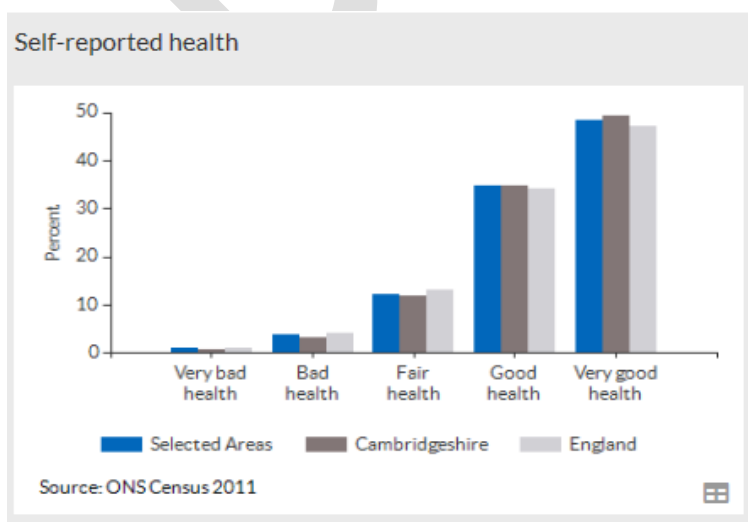
There are 3 Doctors surgeries in the proximity of the area. Some residents use surgeries from other parts of the city, particularly if they relocated, and have stayed with their existing surgery. (Source of info) An influx of residents in the last decade created a shortage of surgery places and local residents moving in were directed to a surgery in East Chesterton rather than Arbury.

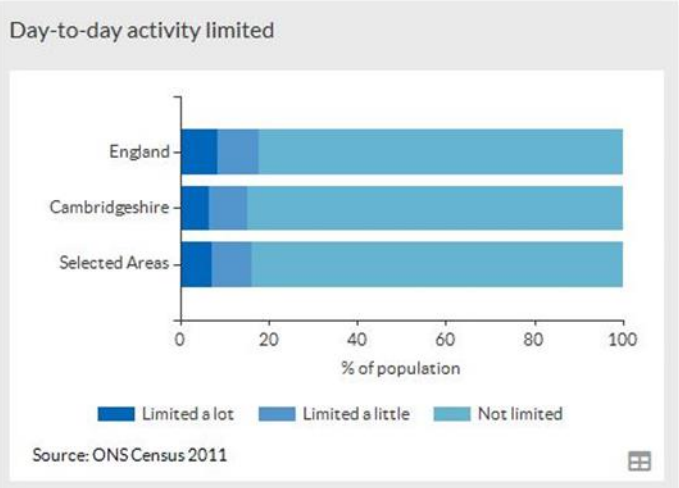
Arbury Road Surgery	114 Arbury Road, Cambridge, CB4 2JG	Tel: 01223 364433
Nuffield Road Medical Centre	Nuffield Road Medical Centre, 10 Pippin Drive, Chesterton, Cambridge, CB4 1GL	Tel: 01223 423424
Red House Surgery	96 Chesterton Road, Cambridge, CB4 1ER	Tel: 0844 477 3124

Dental surgeries in North Cambridge

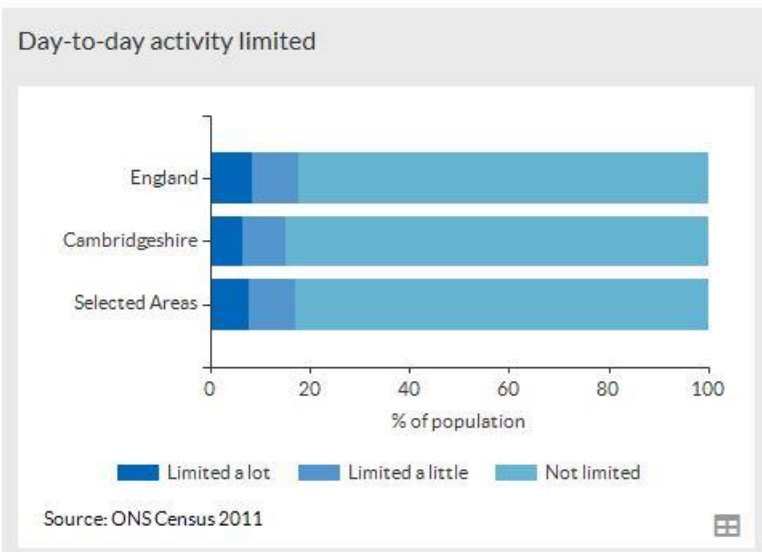
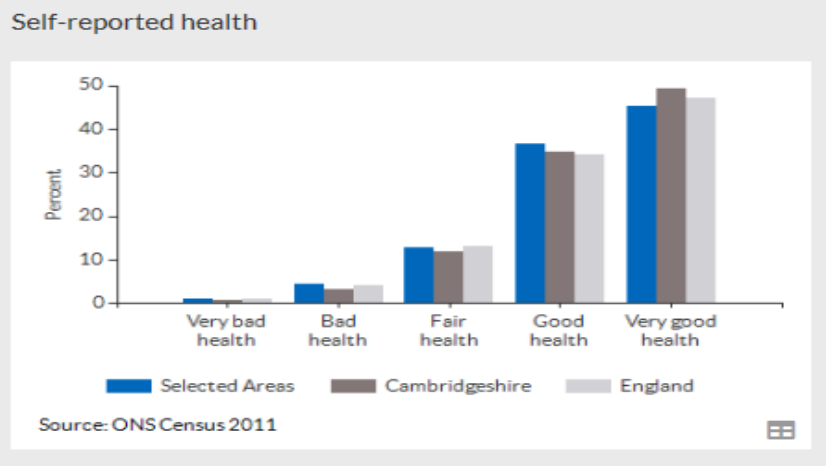
Cavendish House Dental Care	183 Arbury Rd, Cambridge CB4 2JJ	01223 467000
Hurst Park Dental Practice	2A Hurst Park Ave, Cambridge CB4 2AE	01223 356765
Cambridge Smile Studio	27 Milton Rd, Cambridge CB4 1UZ	01223 778141
mydentist	36 Chesterton Rd, Cambridge CB4 1EN	01223 319787
Chesterton Dental Surgery	170 Chesterton Rd, Cambridge CB4 1DA	01223 350503
St Mark's Dental and Aesthetic Clinic	6 Chapel St, Cambridge CB4 1DY	01223 507750
Green Tree Dental	50 Metcalfe Rd, Cambridge CB4 2DD	01223 354176

• Arbury Health statistics

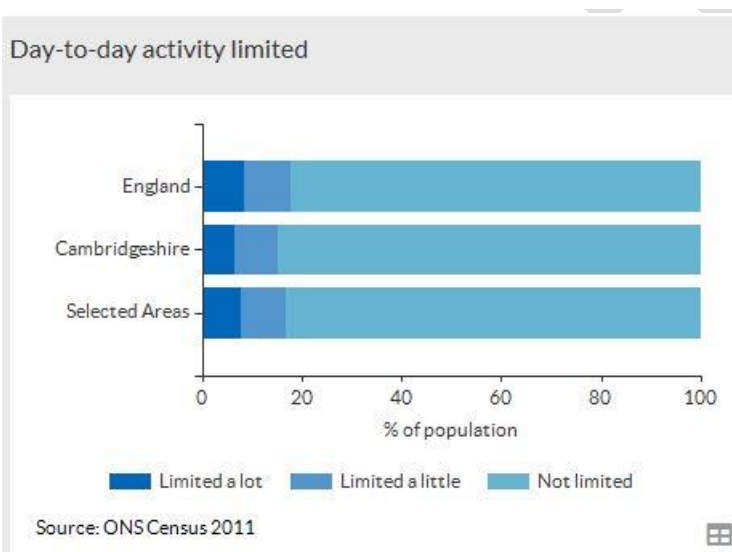
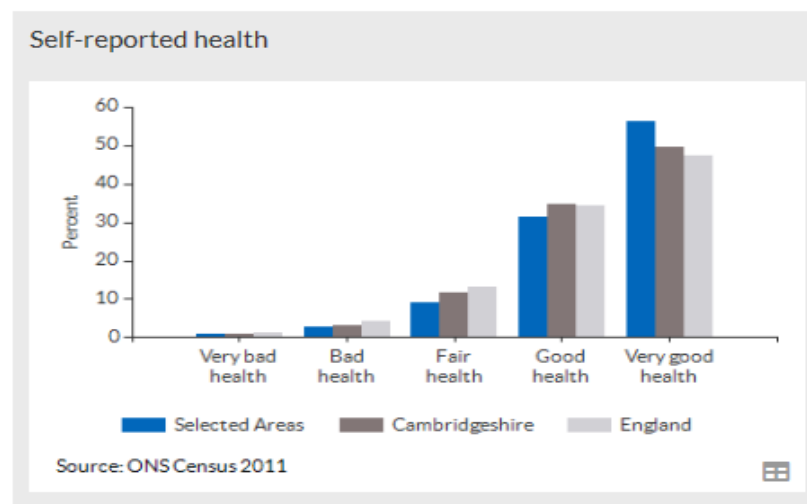




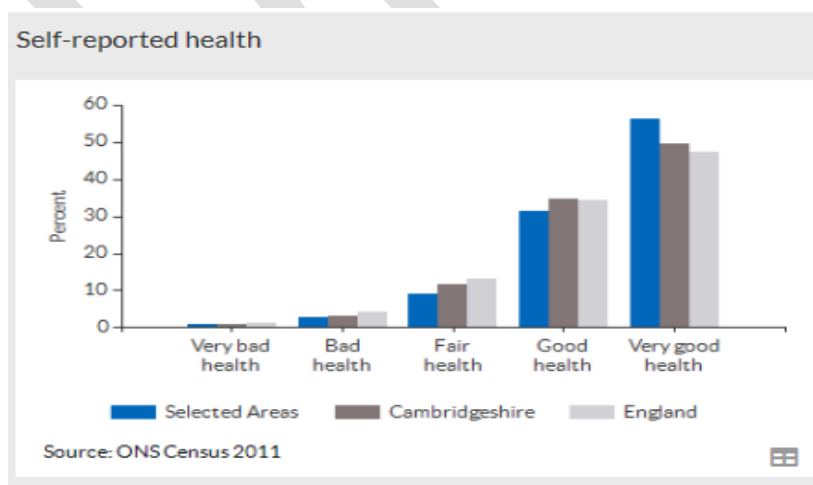
- Kings Hedges Health statistics**

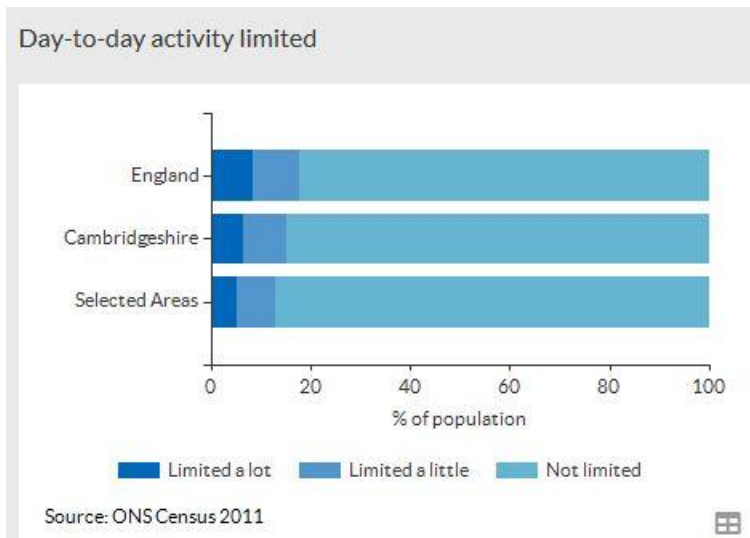


- **East Chesterton Health statistics**



- **West Chesterton health statistics**





7. Community Safety / ASB issues *stats source:*

<https://cambridgeshireinsight.org.uk/>

Sources: *Cambridge Insight / UK crime stats*

Statistics highlight that crime, or the reporting of crime, has not increased or decreased significantly over time.

Arbury

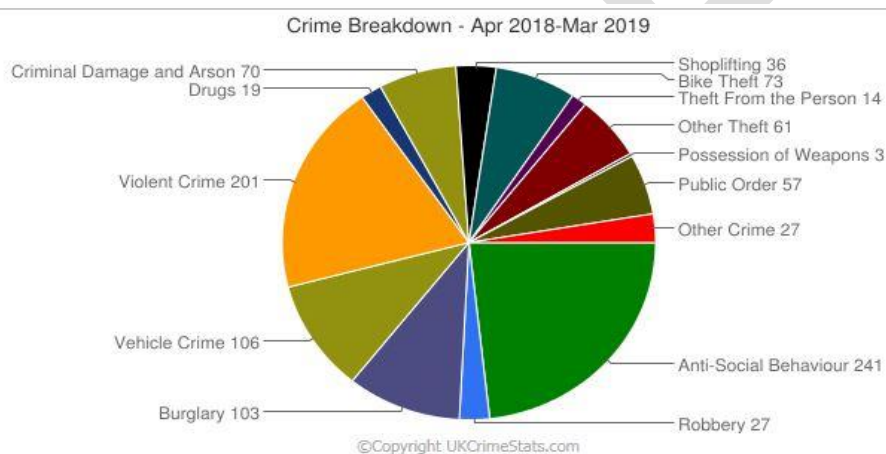
Single crime case data have been aggregated for Arbury and rates are calculated per 1,000 population. 12-month rolling figures use an average of the population monthly figures over the same period. Where the dates for the crime data exceed the latest available date for population estimates, the latest population figure was used for any crime rates after that date (no extrapolating).



Crime in Arbury

	ASB	Burglary	Robbery	Vehicle	Violent	Shoplifting	CD&A	Other Theft	Drugs	Bike Theft	Theft From the Person	Weapons	Public Order	Other	Total
Feb 2019	29	5	5	8	13	3	6	5	2	3	1	1	5	2	88
Jan 2019	30	9	3	15	27	3	7	7	1	5	0	0	6	0	113
Dec 2018	19	19	2	12	13	4	7	6	3	7	1	0	5	1	99
Nov 2018	18	3	3	11	19	3	2	10	1	5	2	1	5	2	85
Oct 2018	16	19	1	13	14	1	7	5	0	7	1	0	1	2	87
Sep 2018	15	10	0	9	27	2	12	4	3	6	0	0	9	3	100

Crime plus ASB breakdown for Arbury 2018 - 19



• Kings Hedges

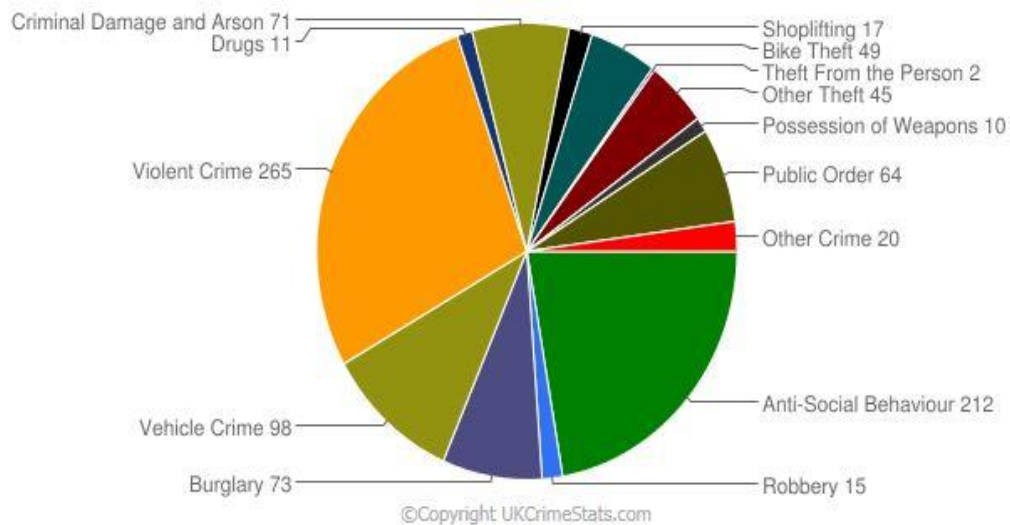
Crime at a glance...

 805 (9.5 per 1,000 persons) Total number of crimes (Apr-18 - Mar-19) i	 297 (3.5 per 1,000 persons) Violence and sexual offences (Apr-18 - Mar-19) i	 235 (2.8 per 1,000 persons) Anti-social behaviour (Apr-18 - Mar-19) i
---	---	--

Crime in King's Hedges

	ASB	Burglary	Robbery	Vehicle	Violent	Shoplifting	CD&A	Other Theft	Drugs	Bike Theft	Theft From the Person	Weapons	Public Order	Other	Total
Mar 2019	25	6	1	6	21	4	8	6	0	4	0	2	3	2	88
Feb 2019	17	8	3	9	22	1	6	5	2	6	0	1	4	0	84
Jan 2019	15	7	3	6	18	1	3	4	0	4	0	2	7	2	72
Dec 2018	24	11	2	8	31	1	5	7	0	5	0	0	6	6	106
Nov 2018	18	9	2	12	25	0	4	4	0	5	0	2	8	1	90
Oct 2018	19	1	0	14	34	1	4	1	2	3	0	0	8	1	88

Crime Breakdown - Apr 2018-Mar 2019



• East Chesterton

Crime at a glance...



846

(9.4 per 1,000 persons)

Total number of crimes
(Apr-18 - Mar-19) ⓘ



274

(3 per 1,000 persons)

Violence and sexual offences
(Apr-18 - Mar-19) ⓘ



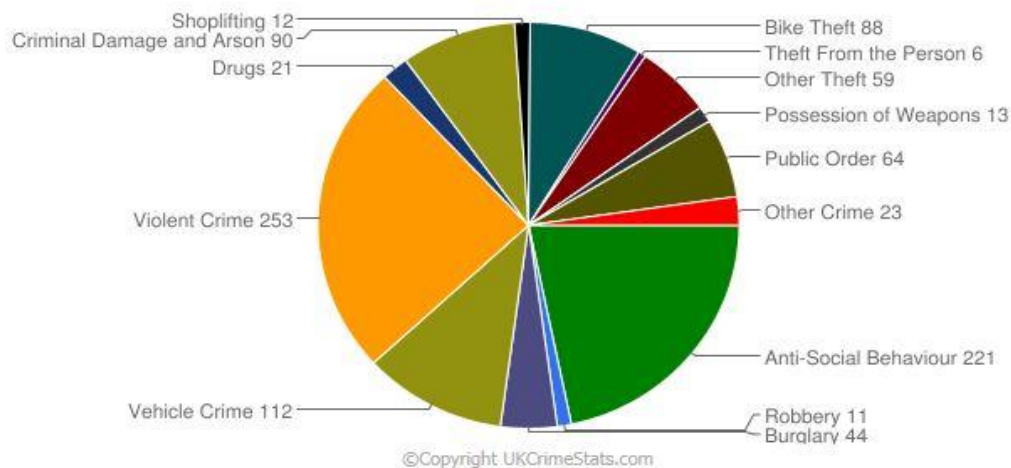
241

(2.7 per 1,000 persons)

Anti-social behaviour
(Apr-18 - Mar-19) ⓘ

	ASB	Burglary	Robbery	Vehicle	Violent	Shoplifting	CD&A	Other Theft	Drugs	Bike Theft	Theft From the Person	Weapons	Public Order	Other	Total
Mar 2019	24	6	0	5	29	3	7	8	1	9	0	2	4	3	101
Feb 2019	11	1	3	15	18	1	7	9	0	11	2	1	7	2	88
Jan 2019	12	7	0	11	25	2	10	6	3	14	1	1	7	3	102
Dec 2018	8	3	1	11	11	0	6	4	2	6	0	1	5	1	59
Nov 2018	19	4	3	14	21	2	8	2	0	5	2	0	5	3	88
Oct 2018	21	6	2	9	21	1	8	6	2	6	0	0	8	0	90

Crime Breakdown - Apr 2018-Mar 2019



- West Chesterton

Crime at a glance...



787

(9.7 per 1,000 persons)

Total number of crimes
(Apr-18 - Mar-19) [i](#)



189

(2.3 per 1,000 persons)

Violence and sexual offences
(Apr-18 - Mar-19) [i](#)



245

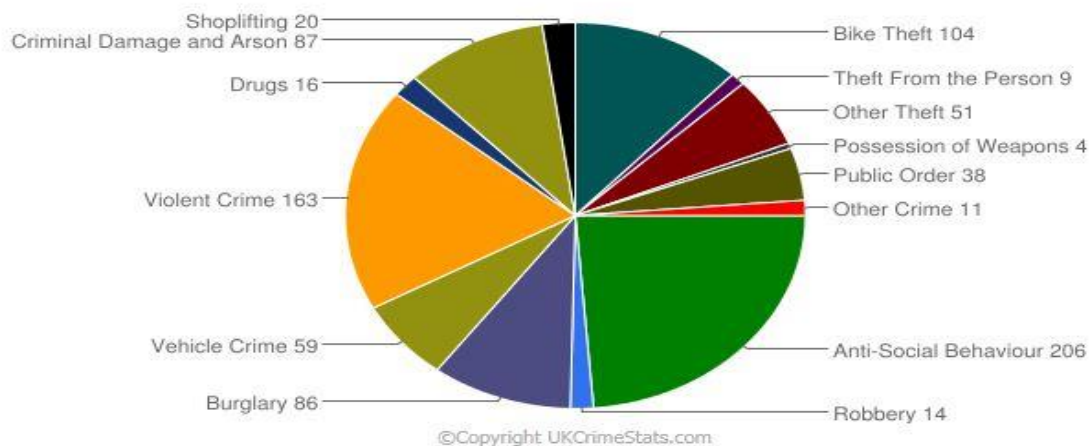
(3 per 1,000 persons)

Anti-social behaviour
(Apr-18 - Mar-19) [i](#)

Crime in West Chesterton

	ASB	Burglary	Robbery	Vehicle	Violent	Shoplifting	CD&A	Other Theft	Drugs	Bike Theft	Theft From the Person	Weapons	Public Order	Other	Total
Mar 2019	8	4	0	7	15	0	2	7	1	15	1	1	4	0	65
Feb 2019	21	3	0	9	13	2	4	2	2	4	0	1	3	2	66
Jan 2019	14	10	1	7	10	2	19	3	2	5	1	1	6	0	81
Dec 2018	17	8	3	2	10	2	11	7	2	3	2	0	2	0	69
Nov 2018	22	8	3	5	17	7	5	5	2	8	2	0	2	2	88
Oct 2018	12	15	1	5	15	2	10	6	1	16	1	0	3	1	88

Crime Breakdown - Apr 2018-Mar 2019



The Cambridge Community Safety Partnership brings together a number of agencies concerned with tackling and reducing crime and antisocial behaviour in Cambridge.

The partnership's key role is to:

- understand the kind of community safety issues Cambridge is experiencing
- decide which of these are the most important to deal with
- decide what actions can be taken collectively, adding value to the day-to-day work undertaken by the individual agencies.

Further details about the Partnership can be found here:

<https://www.cambridge.gov.uk/cambridge-community-safety-partnership>

- To report Antisocial Behaviour - telephone 01223 457950 or email asbsection@cambridge.gov.uk or visit <https://www.cambridge.gov.uk/report-antisocial-behaviour>

- To report a crime to the Police – Remember, if someone is in danger and you need immediate support please call 999 otherwise telephone 101 or report online at <https://www.cambs.police.uk/report/Report-Shared/Report-a-crime>

The North Area profile for December 2018 can be found here.

<https://www.cambridge.gov.uk/media/5691/north-area-neighbourhood-profile.pdf>

8. Services in the area

• Schools and Nursery Schools

Nursery Schools		
Arbury	Sunflower Nursery	2a Stretten Avenue , CB4 3EP
	Arbury Pre school	38 Carlton Way , CB4 2DE
	St Luke's Pre school	French's Rd CB4 3JE
Kings Hedges	Colleges Nursery School	Campkin Road, Cambridge, CB4 2LD
	King's Hedges Primary Nursery School	Northfield Avenue, Cambridge, CB4 2HU
	Moon Beams	Buchan Street Neighbourhood Centre, 6 Buchan Street, CB4 2XF
	Bright Horizons ,Cambridge science Park Day nursery and pre school	319 Cambridge Science park , Milton Rd CB4 0WG
East Chesterton	Chestnut Nursery	Chesterton Primary School , Green End Rd , Cambridge Tel 01223 -728390
	Peek-a boo Nursery	Brown's Field YCC, Green End Rd.
West Chesterton	Cambridge Day Nursery	67a Milton Rd , Cambridge Tel 01223 566323
Primary Schools		
	(most with nursery provision attached)	
Arbury	Arbury Primary School	Carlton Way, Cambridge, CB4 2DE
	St Luke's School	French's Rd , CB4 3JE
Kings Hedges	King's Hedges Primary School	Northfield Avenue, Cambridge, CB4 2HU
	St Laurence Catholic Primary School	
	The Grove Primary School	Arbury Road, Cambridge, CB4 2JX Campkin Road, Cambridge, CB4 2NB
East Chesterton	Shirley Community Nursery & Primary School	Nuffield Road, Cambridge, CB4 1TF
	Chesterton Primary School	Green End Road, Cambridge, CB4 1RW

West Chesterton	Milton Road Primary School	Ascham Road, Cambridge, CB4 2BD
Secondary Schools		
Kings Hedges	North Cambridge Academy	Arbury Road, Cambridge, CB4 2JF
West Chesterton	Chesterton Community College	297 Gilbert Road, Cambridge, CB4 3NY
Special schools	Castle Special School	Courtney Way, Cambridge, CB4 2EE
Schools not in the wards, but accessed by residents.	Mayfield Primary School Orchard Park Primary School and Nursery class	Warwick Road, Cambridge, CB4 3HN Ring Fort Road, Orchard Park, CB4 2GR
Further Education	Cambridge Regional College	Kings Hedges Road, Cambridge, CB4 2QT

• **Other services include**

Libraries	Arbury Court Library Milton Road Library	Arbury Rd, Cambridge CB4 2JQ. Ascham Rd, Cambridge CB4 2BD 0345 045 5225
Sports facilities / swimming pools	Kings Hedges Learner Pool CRC Sports hall Chesterton Sports centre / pool	Jedburgh Court CB4 2XP Kings Hedges Rd Gilbert Rd
Shops	Arbury Court shops Campkin Rd shops Histon Rd shops High Street Chesterton Milton Rd shops Chesterton Rd/ Mitchums Corner	
Post offices	Arbury Court Kings Hedges Rd High Street Chesterton Chesterton Rd	
Faith based organisations Arbury	Shah Jalal Islamic centre Good Shepherd Church St Luke's Church	Darwin Drive Mansel Way Victoria Rd
Kings Hedges	Omar Faruque Mosque and cultural Centre Cambridge Gurdwara North Arbury Chapel Arbury Baptist Church	Kirkwood Rd , CB4 2JD 150 Arbury Rd , CB4 2JD Northfield Avenue Arbury Rd , CB4 2JE
East Chesterton	St Georges church St Andrews Church Chesterton Methodist church	Chesterfield Rd , CB4 1LN Lynfield Lane CB4 1DR Green End Rd

West Chesterton	St Laurence's RC Church	Milton Rd
Services for children and young People	ChYpPS	Activities included in appendix.
Romsey Mill "work with young people aged 10-21 years who need extra support to overcome challenges in their lives"	Offer session at the Meadows Community Centre Thursday year 8 &9, 3.30 – 5 p.m. Friday year 6 & 7 3.30 – 5 p.m.	https://romseymill.org/ 01223 213162
Holiday Lunches	A programme of free lunches/ activities available to families who are experiencing financial hardship	https://www.cambridge.gov.uk/free-holiday-lunches
Older people	Cambridge Celebrates Age (see info later) Broaden your horizons: offers trips to museums and regular quizzes throughout the year Independent living service: (see info later)	http://www.cambscelebratesage.org.uk/ bsnc@cambridge.gov.uk 01223 457199 Independent.living@cambridge.gov.uk

City Council services and contact details

area	contact	email
environmental health manager	Yvonne O'Donnell	commercial@cambridge.gov.uk
Grounds Maintenance operations manager / Senior operations manager	Paul Jones / Don Blair	sos.operations@cambridge.gov.uk
community engagement team	local contact: Joe Godwin Manager: Wendy Young	joe.godwin@cambridge@gov.uk wendy.young@cambridge.gov.uk (no generic email)
community engagement team volunteering opportunities	Caterina Dunning (Rina)	caterina.dunning@cambridge.gov.uk
Dog Warden	Sam Dewing (Mon – Wed)	dogwarden@cambridge.gov.uk

Independent living service

Cambridge City Council runs the Independent Living Service, predominantly working with older people age 65+ to support them to maintain their independence into older age. The team runs the provision of Community Alarms to residents across Cambridge. The alarm includes a pendant worn round the neck, as a means to help older people feel safe in their home and to call for urgent help when needed.

As well as providing support for tenants in the City Council run sheltered schemes, the team also offer the Visiting Support service which provides support to people within the city who live in their own home and may need assistance with things including financial inclusion, social isolation, managing correspondence and assistance with home adaptations or moving home.

For more info on the service or to arrange a home visit or support, please contact the team on independent.living@cambridge.gov.uk 01223 457199

ChYpPS

There are 3 main strands to ChYpPS work:

- **Universal work**
- **Management of Browns Field Community Centre**
- **Play East (Traded work that encompasses: Scrapstore, PlayPods & delivery of training)**

ChYpPS Universal Work

ChYpPS deliver play sessions for children and families in the city, term time and in the holidays including weekends. This covers everything from open-access provision, lunchtime play sessions, large events, closed groups, trips and residentials. Work is delivered in response to need. For details please visit:

www.cambridge.gov.uk/children-and-young-people

Tackling loneliness and isolation

Age UK have produced 'Heat Maps' of the risk of loneliness based on data from the 2011 Census. They have examined the following factors in the over 65s and categorised loneliness risk as very high, high, medium, low and very low. The factors leading to the assessment are:

- Marital status
- Age
- Self-reported health

- Household size

More details can be found here:

<https://www.ageuk.org.uk/our-impact/policy-research/loneliness-research-and-resources/loneliness-maps/>

Cambridge Celebrates Age has mapped all the activities for the over 50s in Cambridge and details can be found here:

<http://www.cambscelebratesage.org.uk/Resources/CCA%202018%20Cambridge%20City%20Listings.pdf>

The information was compiled in 2018 and so some activities may no longer be current. Activities available cover a wide range of interests including: Coffee mornings, singing, exercise, crafts, computer skills, knitting, reading, games and quizzes, and lunch clubs. Venues are generally community centres, churches, libraries, leisure centres and community rooms.

9. Community / voluntary sector

Below the table lists resident led community groups and voluntary sector organisations active within the wards. Many of these are assets within the community and provide much needed support to residents locally and city-wide. Major national charities have not been included as they tend to have national platforms for registering and joining (such as girl guiding and scouts)

Food Bank	Fair bite shop in Arbury Court "This is a community supermarket with a difference. After paying £2, customers can take 12 items of their choice. Fruit and vegetables, baby formula and feminine hygiene products are provided as extras".	
Food bank	Local sessions for those who have been provided with vouchers.	Chesterton Methodist Church, Green End Road, CB4 1RW (Tue 10:30 - 12:30) Church of the Good Shepherd, Mansel Way, CB4 2ET (Thurs 11 – 1pm)
North Cambridge Community Partnership (NCCP)	37 Lawrence Way, Cambridge 01223 508197 www.nccp.org.uk email: talk@nccp.org.uk	Manages 37 Lawrence Way and Nun's Way pavilion. Organises events, trips and activities for local people.
Kings Hedges Support Group	Based at Brown's Field Youth and Community Centre: Wednesday's together: The Centre Arbury Road 10 – 12.30 for families with children up to 3. Thursdays Together: Brown's Field YCC 10 – 2 p.m. for families with children up to 4.	Runs drop-in sessions for local families with children up to 3 years old in. Cambridge. Creative, other parents to talk to, along with an opportunity to talk to Family Support Workers.
Kings Hedges Family Support	Based at The Meadows Community Centre two family support drop ins on Tuesday 9.30 – 12.30 with lunch and Friday 9.30 – 12 with breakfast.	Run sessions for families. Run the freedom project aimed at raising confidence in women experiencing coercive control.
Counselling Service	Based at 37 Lawrence way The counselling service and courses are free at the point of delivery. Funding comes directly from the NHS.	
Chesterton News	rachel@standrews-hall.co.uk	quarterly Newsletter for Chesterton area
NCCP News	contact: talk@nccp.org.uk	quarterly Newsletter for Arbury and Kings Hedges areas
Networking events	contact ChYpPS chypps@cambridge.gov.uk for East Chesterton events and talk@nccp.org.uk for Arbury/Kings	Quarterly for people working in wards professionally or voluntarily to share information and provides a platform for

	Hedges events	networking.
Cambridge Folk Club	The Golden Hind, 355, Milton Road, Cambridge, Cambs, CB4 1SP	Cambridge's oldest folk club. Host Open Stage nights, Showcase nights and Guest nights.
Chesterton Local History Group	St Andrews Hall - Chesterton, 97, St Andrews Road, Chesterton, Cambridge, CB4 1DH	A group based in Chesterton to learn about local history.
Arbury Court Library, Cambridge, CB4 2JQ	Arbury Court, Cambridge, CB4 2JQ	Offer books, newspapers, magazines, DVDs, Blue-Rays, free Wi-Fi and computer access, CDs, audiobooks, music scores.
Grovesbury Ladies	Arbury Community Centre, Campkin Road, Cambridge, Cambs, CB4 2LD	Ladies club which meets on Tuesday evenings at 7.30 pm. varied programme throughout the year, from September to July.
East Chesterton Women's institute	St Andrew's Hall, St Andrew's Road, Chesterton, Cambridge, CB4 1DH, Meet 4th Tuesday every month except August at 7.30pm	The Women's Institute exists to educate women to enable them to provide an effective role in the community, expand horizons and pass on important skills.
Cambridge Rock choir	The Church of the Good Shepherd, Mansel Way, Cambridge, CB4 2ET, Every TUESDAY evening FROM 8-9:30pm	A weekly feel good rock, pop and Motown choir for all ages and abilities. Free taster sessions available. No experience necessary
Practice Speaking English	Chesterton Community College, Gilbert Road, Cambridge, CB4 3NY sadams@chesterton.cambs.sch.uk Tel 07866 164950	English classes for speakers of other languages: Five classes: ESOL Café - beginners Just Talk - advanced Spoken English for Work
Chesterton Sports Centre	Gilbert Road, Cambridge, Cambs, CB4 3NY	sports hall; gymnasium; swimming pool; 60 station fitness studio; grass pitches, , cafe. Extensive fitness classes programme.
Live wires @ St. Luke's	St Luke's Church Centre, Victoria Road, Cambridge, CB4 3DZ office@churchatcastle.org Tel 01223 355579 Alternate Monday evenings 6.15pm-7.30pm in term-time	Evening club for ages 5 - 11 year olds. Fun and activities, including games, cooking, crafts, music and stories, with a broad Christian theme.
Food cycle	Last Thursday of each month at Arbury Baptist Church, Arbury Road at 6.30 p.m.	Free meal made from surplus food. Donations welcome.
Not Quite Over the Hill Club	Arbury Community Centre, Wednesday Mornings, 10 - noon	Group for senior citizens.
Arbury Carnival	www.arburycarnival.org	Carnival 2nd Saturday of June
Chesterton Festival	www.Chestertonfestival.wordpress.com	Week long programme of activities late June
Red Hen project	www.redhenproject.org	Provides support to children and families in the North of Cambridge
Chesterton Community Association	Enquiries@mycca.org.uk http://www.chestertoncommunityassociation.org.uk/	

Chesterton Choral Society	http://chestertonchoralsociety.org.uk/ 07948 312152 / https://www.facebook.com/ChestertonChoralSociety/	Chesterton choral society is a non-audition amateur mixed choir based in East Chesterton, Cambridge.
Chesterton Indoor Bowls	Logans Way, Cambridge CB4 1BL admin@chestertonindoorbowls.com Phone Office: 01223 362713 Phone Rinks: 01223 352096 http://www.chestertonindoorbowls.co.uk/	Cambridge Chesterton Indoor Bowls Club you will find complete beginners and those at National Competition level playing alongside each other in warm and friendly surroundings.
Friends of Stourbridge Common	https://stourbridgecommon.wordpress.com/	
Friends of St Andrews Church	https://www.standrews-chesterton.org/church-life/activities/friends-of-st-andrews/ contact the treasurer, Mr Philip White, on (01223) 246836	. the Friends have aimed at providing a regular sum of money, year by year, towards preserving and improving the fabric of the church
100 Houses Tenants association	Contact: Valerie Cutting 01223 360080 tenantsnews@btinternet.com www.spanglefish.com/tenantsnews	To represent and support all Hundred Houses Society tenants and to work within the community.
Old Chesterton RA	Contact: Sue Webster Website: www.ocra-cb4.org.uk	
Vie Residents Association	Contact: Ian Manning 07931 958169 chair@vieresidents.org.uk www.vieresidents.org.uk	Representing the views and encouraging community for all residents of the VIE estate
Milton Rd Residents Association	www.miltonroadra.org www.facebook.com/MiltonRoadRA	
St Andrews RA	Contact: Nicky Morrison 01223 560971 nicolamorrison@hotmail.com	
41st Cambridge Brownies	Jeanette Kusel 07894230310 jeanettekusel@googlemail.com	
Friends of Milton Rd Library	www.friendsofmiltonrdlibrary.org.uk	

Groups accessing City Council grants in 2019-20

North Area Committee 7th March 2019 agreed the proposed awards summarised in the table below:

Ref	Organisation	Purpose	Award
N1	A Toys Life and Beyond CIC	Toy swap and recycling project	0
N2	Bermuda Community Room	37 winter teas and suppers	£450
N3	Brown's Field Adult Art Group (Chesterton Community Association)	30 art sessions	£800
N4	Cambridge Community Church	4 week Shine empowerment and 3 week follow up course	£900
N5	Cambridge Victoria Homes	Twice weekly exercise sessions	£350
N6	Chesterton Community Association	Summer trip for families and older people	£500
N7	Chesterton Festival Committee	Chesterton Festival Community Fun Day 2019	£2,500
N8	Friends of Histon Road Cemetery	Information and activities	£350
N9	Histon Road Area Residents' Association	"A Community Remembers" community project	£1750
N10	Kings Hedges Brownies	Two trips	£375
N11	Kings Hedges Family Support Project (The)	Two weekly drop-in sessions	£4,000
N12	Kings Hedges Guides	Summer trip	£300
N13	Kings Hedges Rainbows	Day out at Milton Country Park	£100
N14	Meadows Centre Bowlers	Weekly 2 hour indoors bowls session	£500
N15	Meadows Children and Family Wing (The)	Play worker for older siblings at holiday drop in sessions	£4,000
N16	North Cambridge Community Partnership	Programme of community activities	£4,000
N17	Nuffield Road Allotment Society Limited	Poly tunnel	0
N18	Red Hen Project (The)	Weekly drop-in and 3 summer outings	£800
N19	Romsey Mill Trust	24 boxing sessions, 3 day trips and 40 weeks 1:1s for young people	£4,000
N20	YOPEY (Young Person of the Year)	Weekly befriending scheme at Langdon Care Home	0

10. Future growth in the area / new developments

The following table highlights the main new developments which are at different stages of the planning process in the North of the city, with links to the City council website for further information.

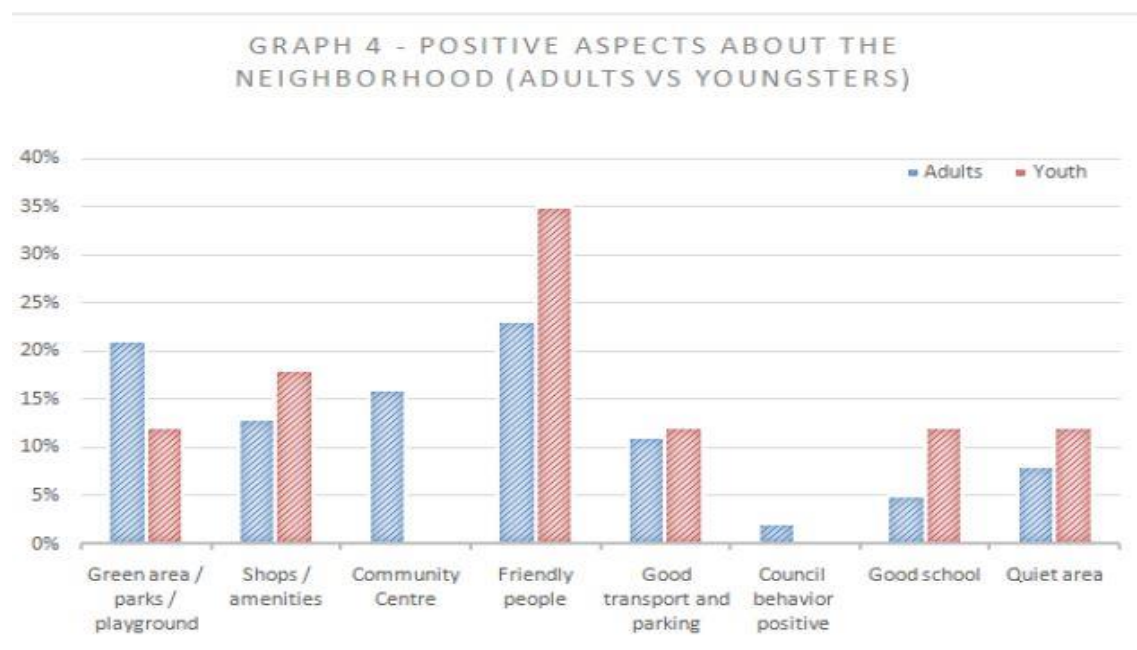
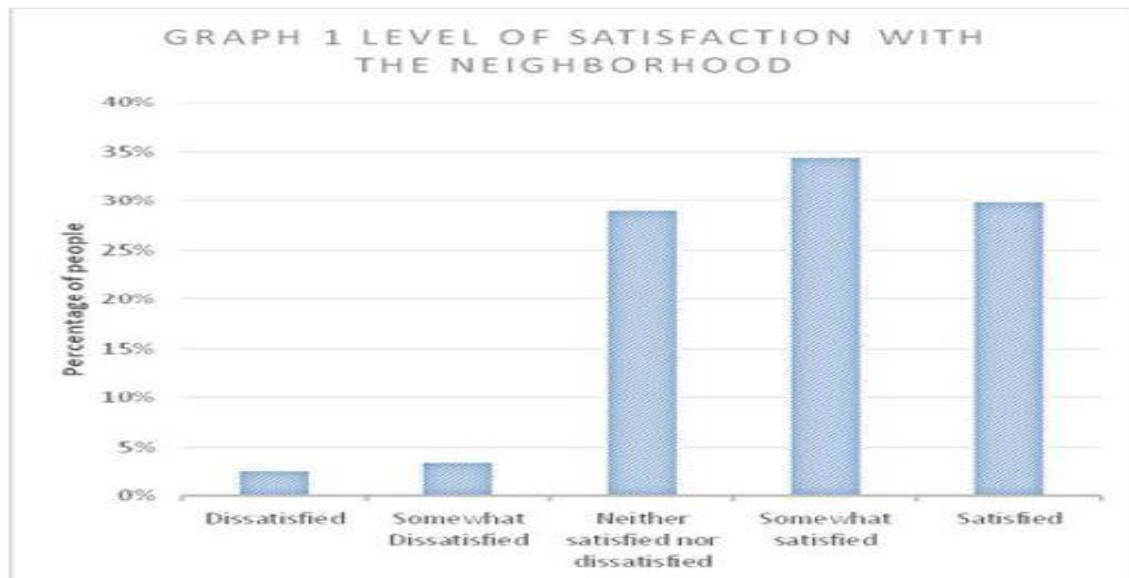
Kings Hedges	Potential re-development of science park as part of North East Cambridge (NEC)* Buchan Street and the Meadows Community Centres development: Campkin Road Development	https://www.cambridge.gov.uk/media/7029/print-a5-nec-southcambs-booklet.pdf https://www.cambridge.gov.uk/consultations/meadows-centre-and-buchan-street-consultation https://democracy.cambridge.gov.uk/mglIssueHistoryHome.aspx?IId=21867&PlanId=180
Arbury	Akeman Street Development Darwin Green 2	https://democracy.cambridge.gov.uk/documents/s32333/151211%20Project%20Appraisal%20Akeman%20Street%20FINAL.pdf https://www.cambridge.gov.uk/media/3495/north-west-and-west-community-forum-2017-09-25-presentation-1.pdf
East Chesterton	Potential for up to 8000 new homes on NEC site / old sewage plant / Cambridge North Station *	https://www.cambridge.gov.uk/media/7029/print-a5-nec-southcambs-booklet.pdf
West Chesterton	Small scale developments taking place including the redevelopment of the Milton Rd Library site	

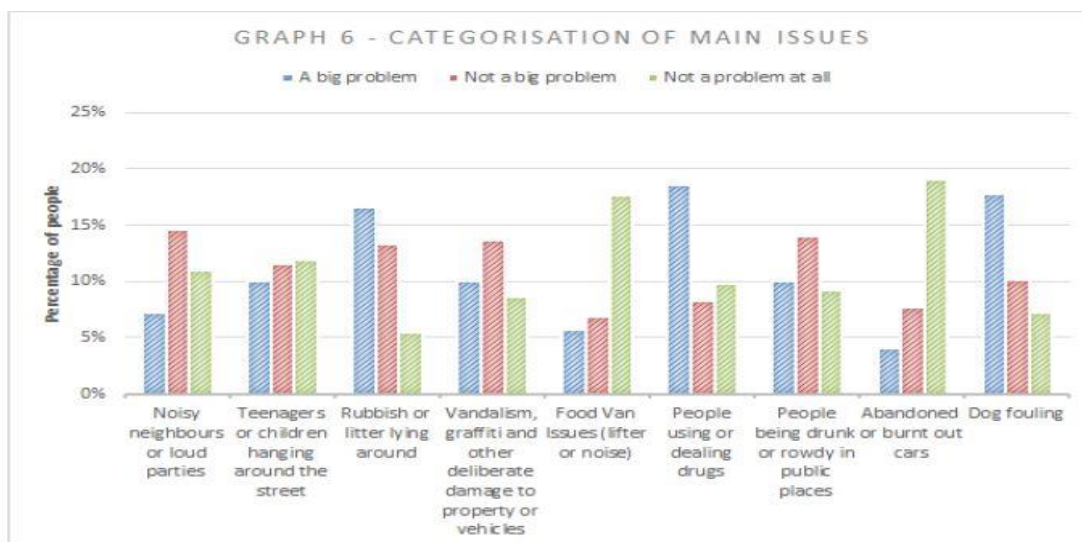
11. Strengths/ assets within the community

Listed below are some of the strengths and assets within the different wards as identified by residents through previous conversations and through recent focus groups including older people and families attending events such as quizzes, holiday lunches and soft play.

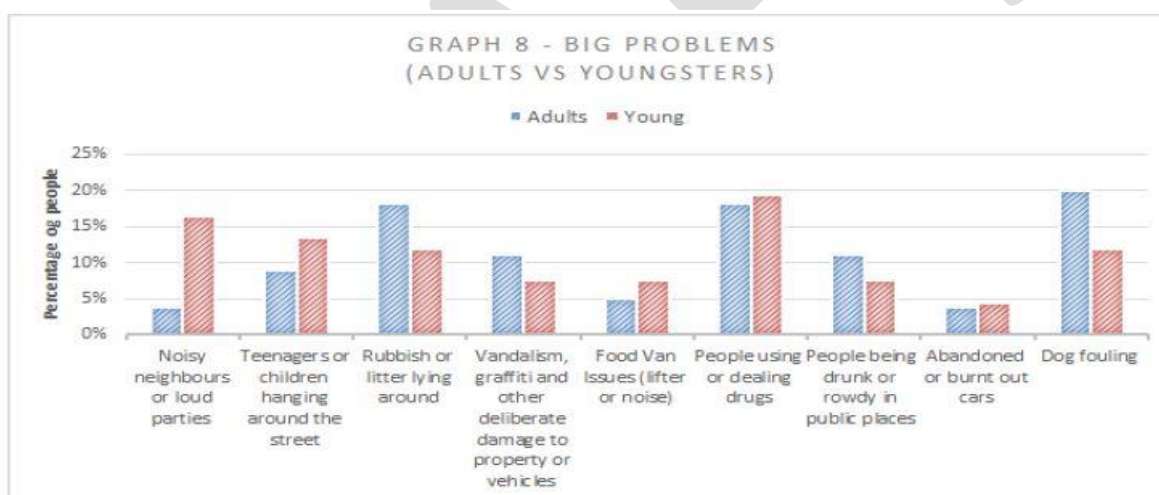
- Schools good Ofsted with Chesterton primary and senior both outstanding
- Holiday lunches are well established
- Church involvement in the community
- Good green spaces
- Bus service linking to town, train station and hospital
- Accessible community centres and church halls.
- Arbury Carnival and Chesterton Festival, each held annually
- Shops including supermarkets and post office available
- Access to ATM machines
- Established groups (such as Grovesbury ladies) for local people.

The Big Listen: in 2016 some social research was carried out in Kings Hedges and Arbury by a group of local professionals, including council staff and local faith and business leader. "this project aimed at understanding the main issues that concern and matter within North Cambridge". The results reflect the views of people who live in those areas.





Rubbish and litter, people using or dealing drugs and dog fouling are highlighted as the most problematic issues. Moreover, it seems that teenagers/children hanging on the streets, vandalism and people being drunk or rowdy in public places are quite problematic as well. Abandoned or burnt out cars, and food van issues appear to be not a problem at all.



When comparing young people's perceptions with adults' ones, there seems to be no huge difference. The only two issues that can be highlighted are noisy neighborhood and loud parties - young people express this as a problem more than adults - and dog fouling - adults seem to be more bothered than youngsters.

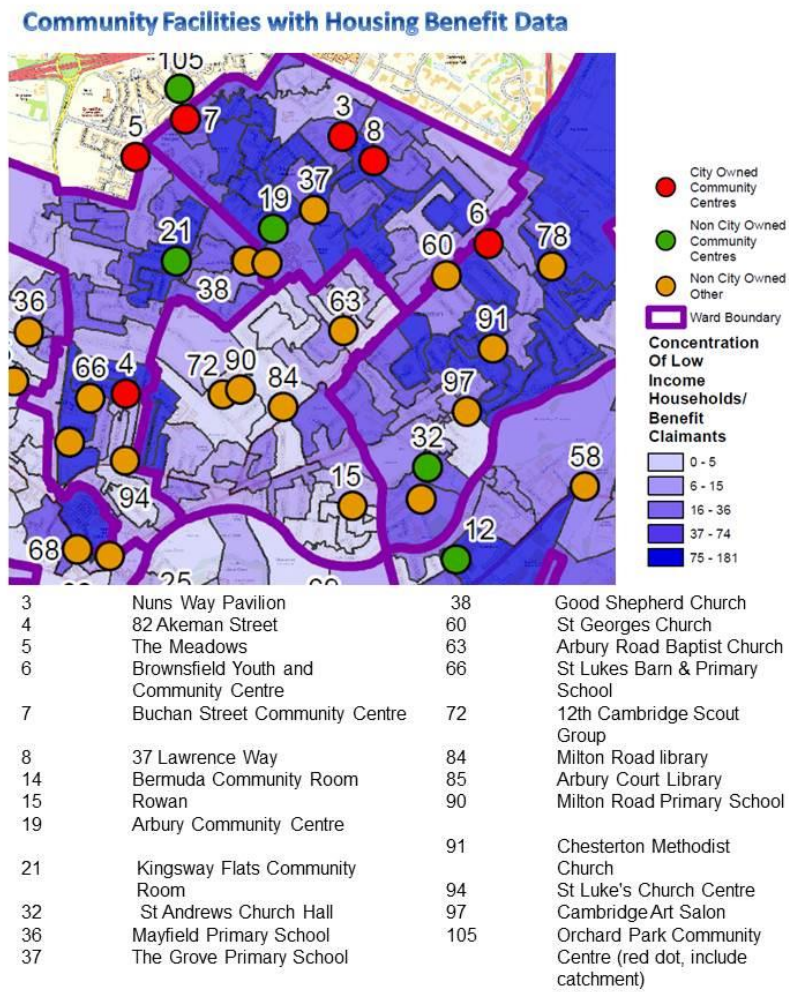
12. Gaps in current provision / key issues

Conversations and questionnaires from local residents in Kings Hedges and Arbury including older people and young families attending events and sessions at local centres have highlighted some issues that local people feel are relevant to the area

Information from West Chesterton to follow

- Lack of youth provision and ASB (young people are perceived to be bored with nowhere to go leading to ASB issues for residents)
- Benefits and low wage earners impacted by changes to payments and rules around housing such as bedroom tax.
- Leisure facilities such as swimming pools, cinema's and skating placed elsewhere in the city and are inaccessible / unaffordable for low income families
- Pub closures removed local gathering space for people increasing isolation for some.
- There are no direct bus services linked to west and south west of city.
- Parking issues, especially around schools at drop off and collection times.
- Drug issues. For sale at various points around the area. Some crime relating to drugs. This is based on local knowledge and recent arrests by the police.
- Fly Tipping
- Overgrown gardens especially where lone parents and older people find gardens too much to manage
- Noise, especially in summer when it's warmer and lighter for longer. Issues relate particularly to visiting young language students gathering in open space and local people using outside space more and creating more noise pollution.

13. Appendices



Age UK Heat Map of Loneliness: Highlighting high and medium risk area's in North Cambridge



