

**South Cambridgeshire
Adopted Proposals Map
Published February 2008**















Prepared jointly by Cambridge City
Council and South Cambridgeshire
District Council

Inset C Cambridge East
Map 1 of 1
Scale 1:12500

Reproduced from the Ordnance Survey Mapping with the permission of the Controller
of Her Majesty's Stationery Office © Crown Copyright. Unauthorised reproduction
infringes Crown Copyright and may lead to prosecution or civil proceedings.
NO FURTHER COPIES MAY BE MADE. SICDC Licence 100022500 (2008)

PROPOSALS MAP

KEY

	Area covered by other maps
	Cambridge East Phase 1 (Policy CE/3)
	Conservation Area ¹
	Country Park (Policy CE/21/1)
	County Wildlife Site ²
	District Boundary
	Environment Agency Flood Zone 2 - Medium Risk 2007 ¹
	Environment Agency Flood Zone 3 - High Risk 2007 ¹
	Green Belt ^{1 & 2}
	Important Countryside Frontage ¹
	Local Nature Reserve ²
	Lordsbridge Consultation Area 2 ^{1 & 2}
	Major Development Site (Policy CE/3)
	Special Policy Area (Policy CE/32)

NOTE:

All policies relate to the Cambridge East Area Action Plan unless otherwise stated.

¹ Refer to policies in the South Cambridgeshire Development Control Policies DPD.

² Refer to policies in the Cambridge City Local Plan 2006.

For further information on the flood plains please view the Environment Agency's website: <http://www.environment-agency.gov.uk/>