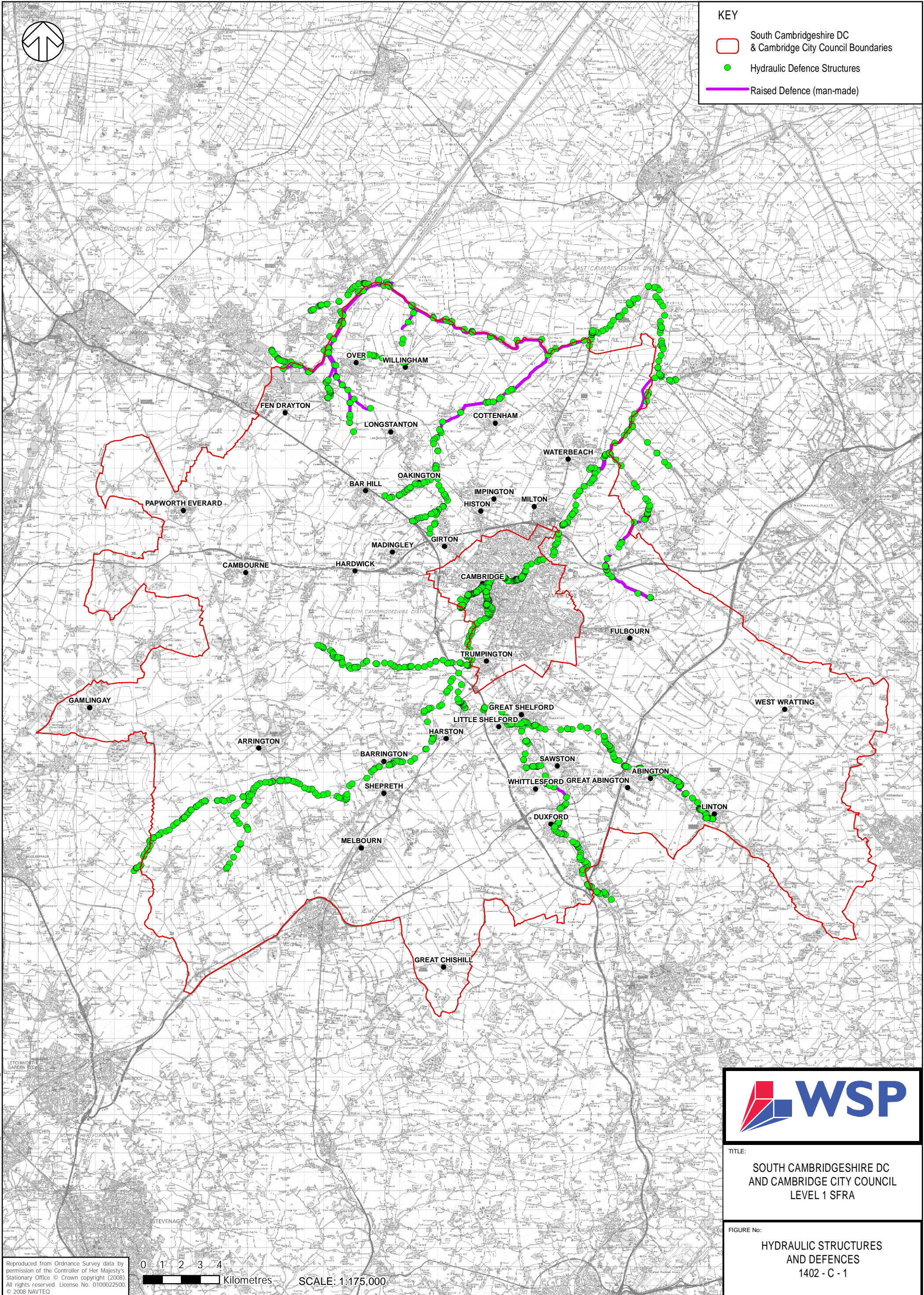


Appendix C Hydraulic Structures and Defences, SuDS Infiltration Feasibility Plan, Source Protection Zones and EA Warning Areas



KEY

- South Cambridgeshire DC & Cambridge City Council Boundaries
- Hydraulic Defence Structures
- Raised Defence (man-made)

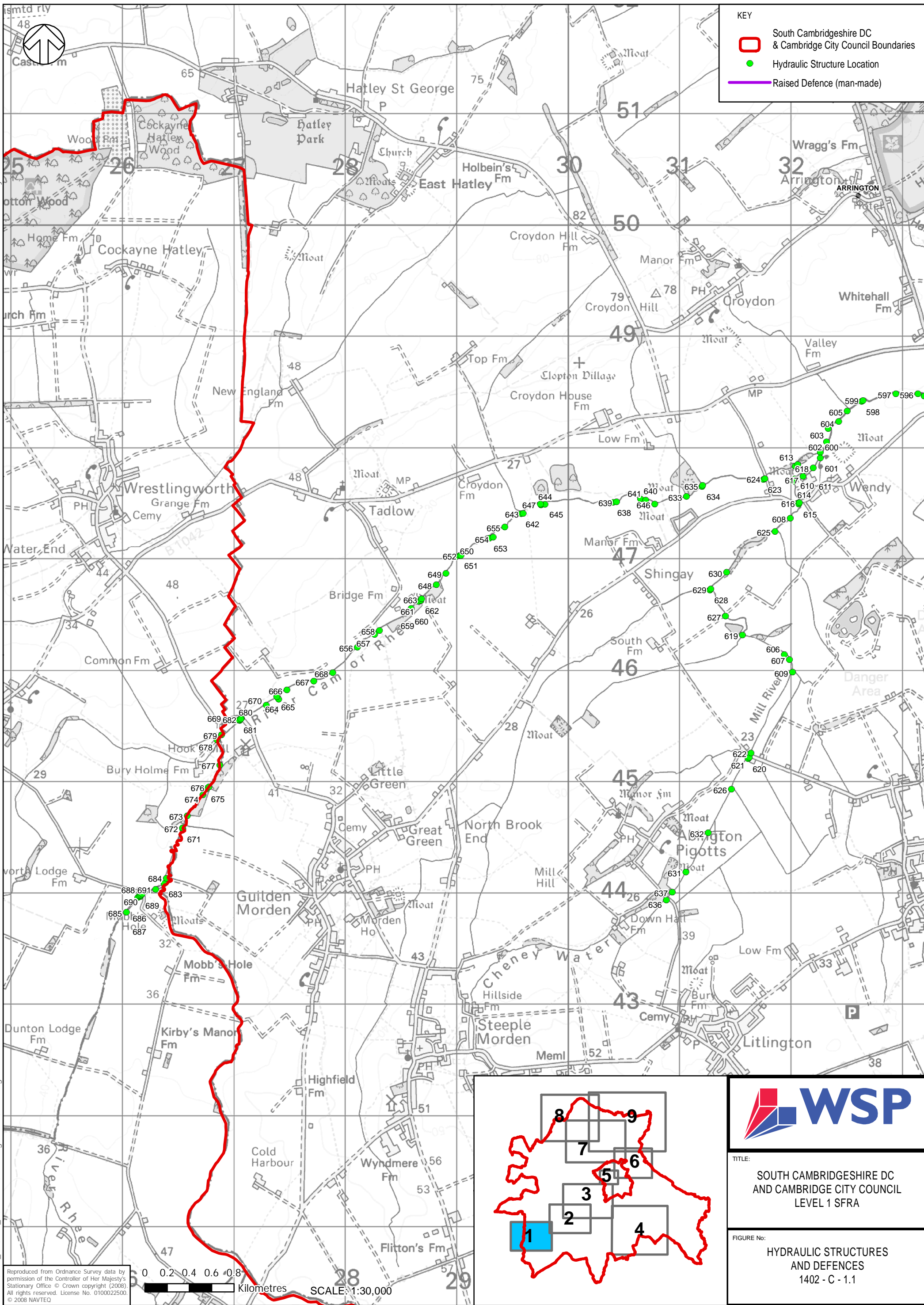


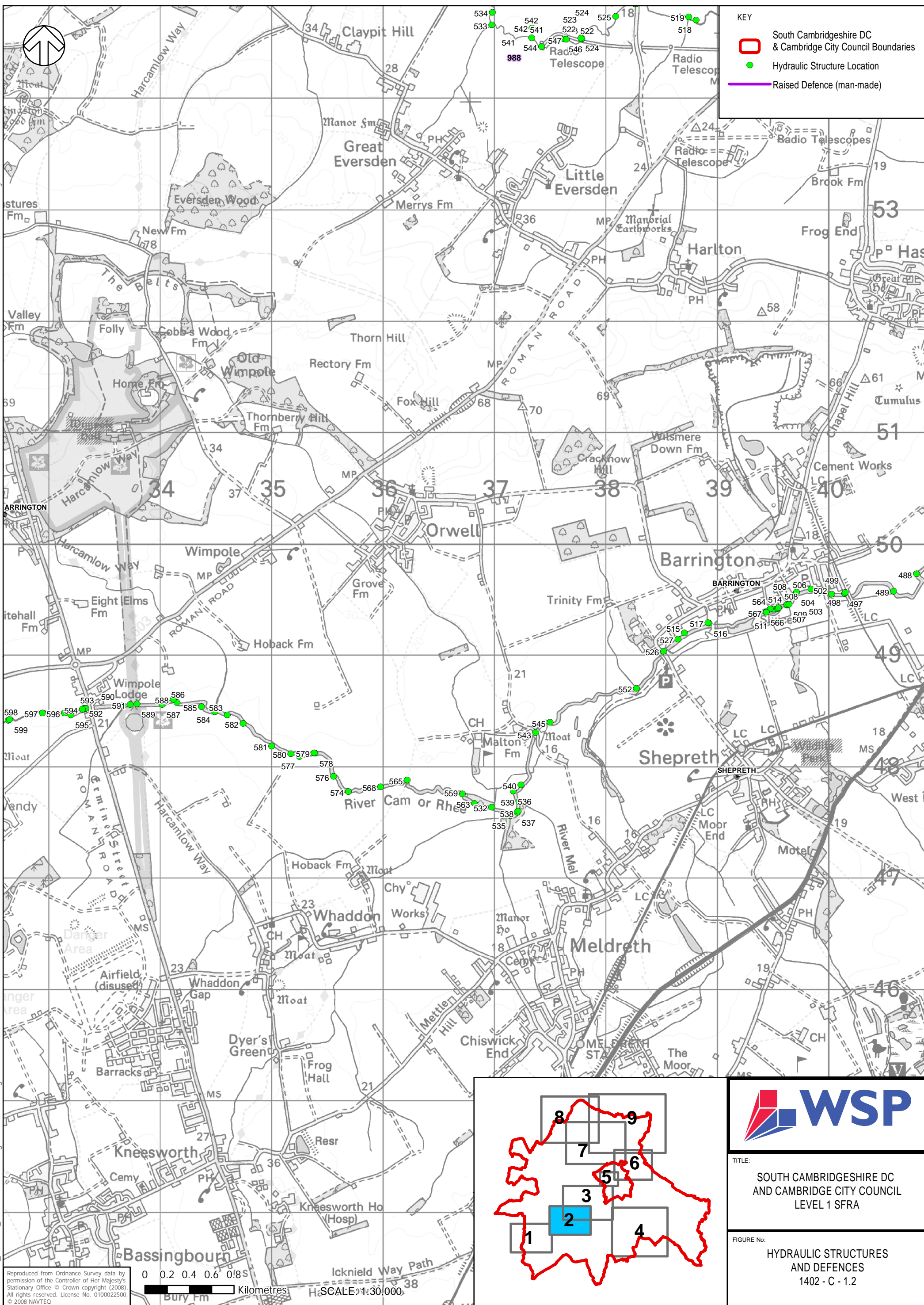
TITLE:

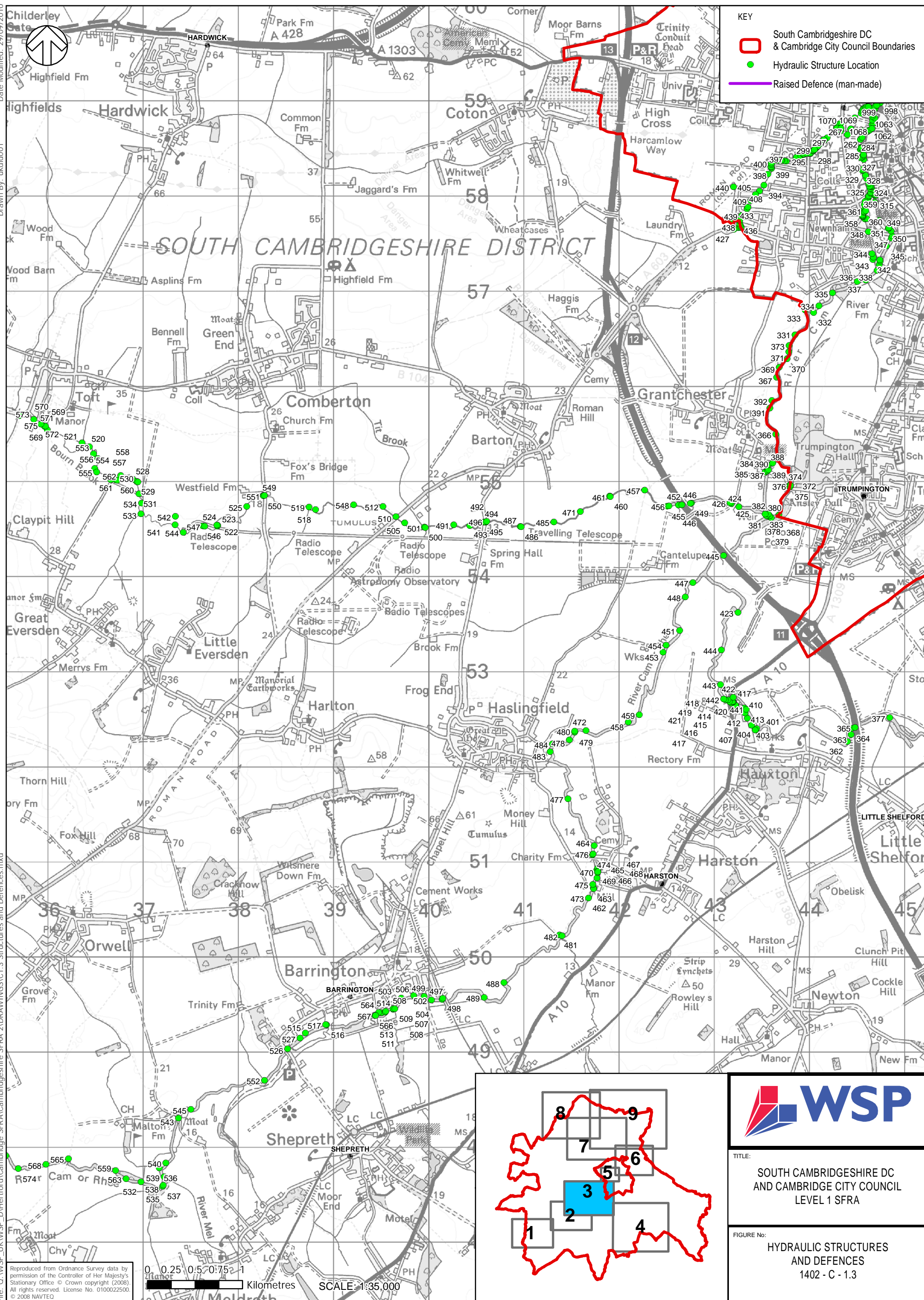
SOUTH CAMBRIDGESHIRE DC
AND CAMBRIDGE CITY COUNCIL
LEVEL 1 SFRA

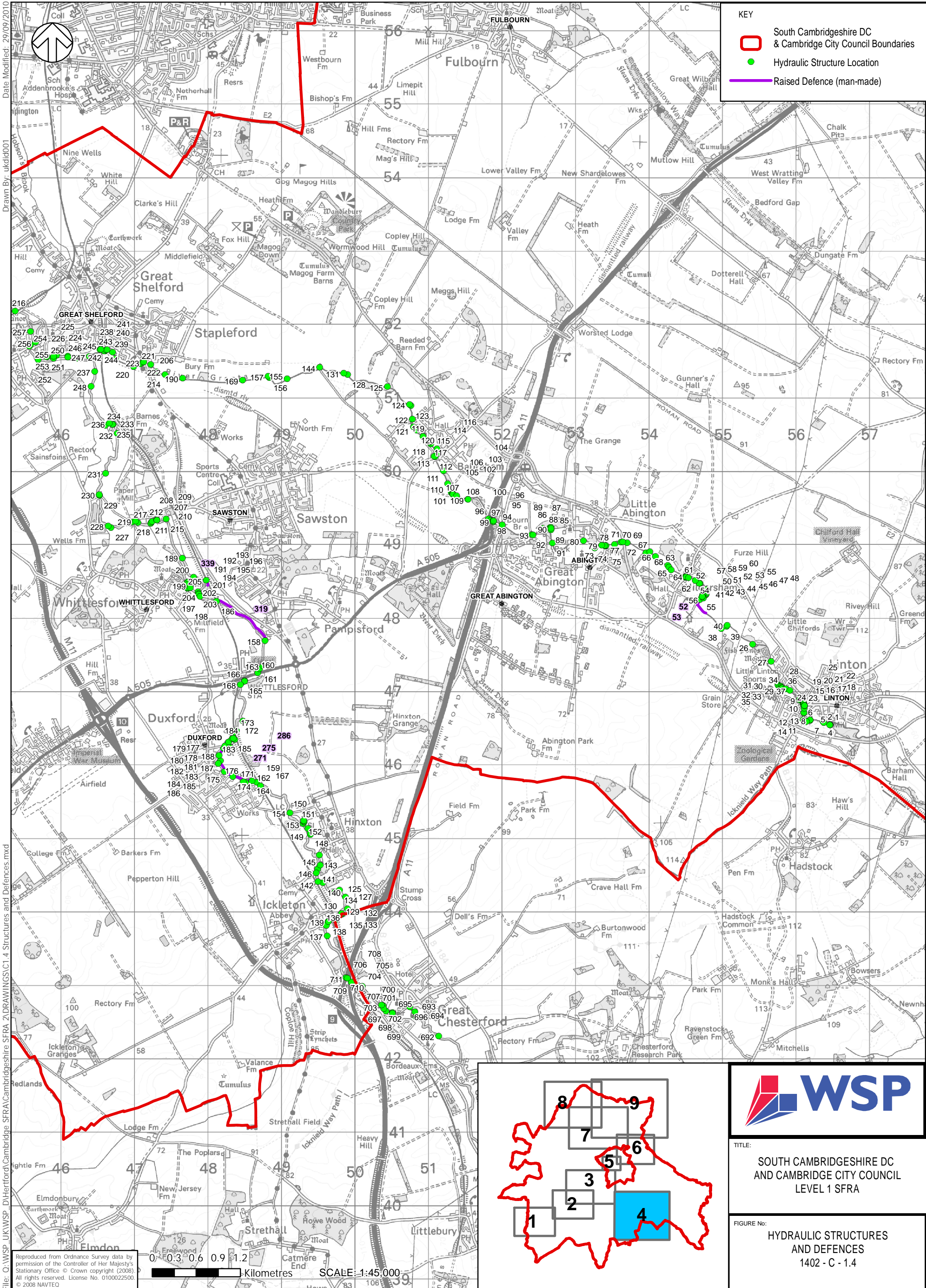
FIGURE No:

HYDRAULIC STRUCTURES
AND DEFENCES
1402 - C - 1









KEY

- South Cambridgeshire DC & Cambridge City Council Boundaries
- Hydraulic Structure Location
- Raised Defence (man-made)



TITLE:
SOUTH CAMBRIDGESHIRE DC
AND CAMBRIDGE CITY COUNCIL
LEVEL 1 SFRA

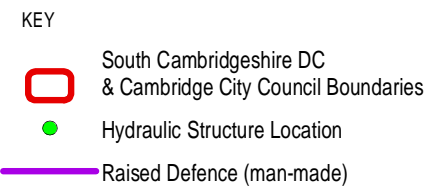
FIGURE No:
HYDRAULIC STRUCTURES
AND DEFENCES
1402 - C - 1.4

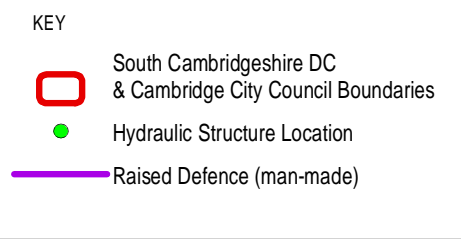
File: O:\WSP_UK\WSP_D\Hertford\Cambridge SFRA\Cambridgeshire DC\1.4 Structures and Defences.mxd
Reproduced from Ordnance Survey data by permission of the Controller of Her Majesty's Stationary Office. © Crown copyright (2008). All rights reserved. License No. 0100022500. © 2008 NAVTEQ

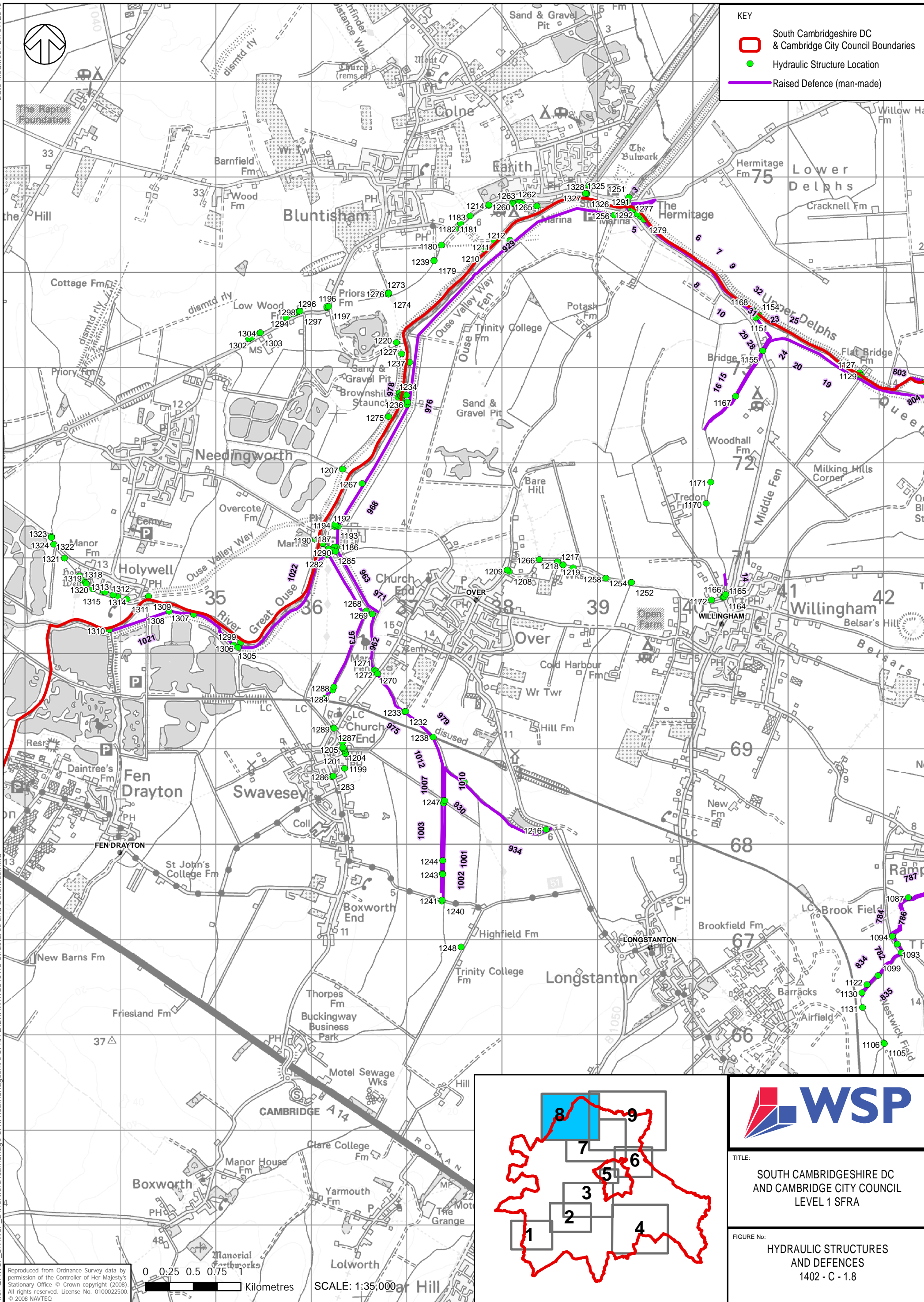
Date Modified: 29/09/2010
Drawn By: ukd001

0 0.3 0.6 0.9 1.2 Kilometres
SCALE: 1:45,000

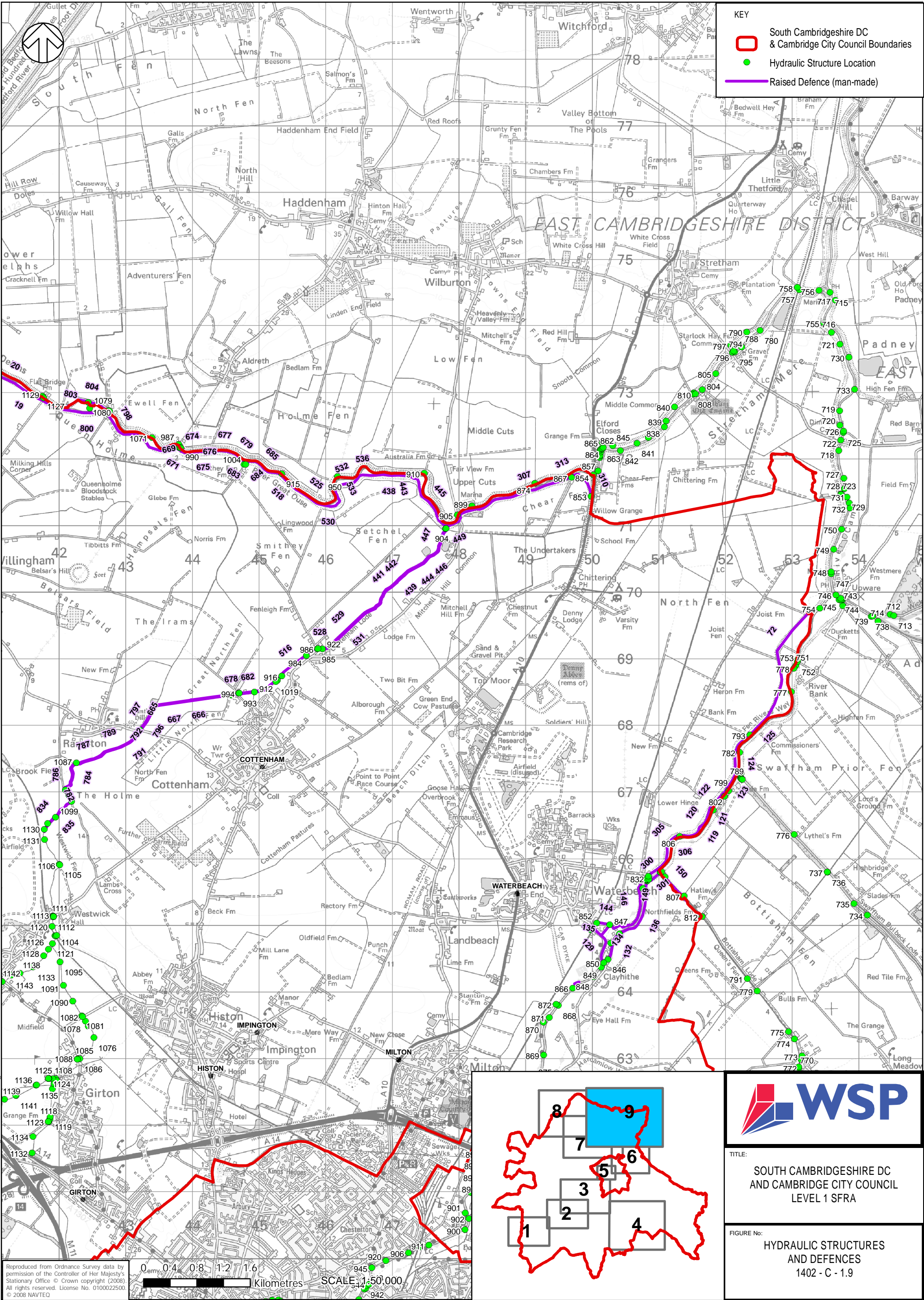








Date Modified: 29/09/2010
File: O:\WSP_UK\WSP_D\Hertford\Cambridge SFRA\2\DRAWINGS\C1.9 Structures and Defences.mxd



South Cambridgeshire DC and Cambridge City Council
Level 1 SFRA
Existing Flood Defence Locations and Details

NFCDD		Asset Reference	Asset Type	Maintainer	Asset Protection	Asset Description	Asset Location	Asset Comment	Asset Length	Asset Height	Design	
ID											Standard	Bank
3	0520121250201L62	Raised Defence (Man-Made)	Private	Fluvial	High Ground	Around Landward Side Of Marina	50% Has Road (Asphalt) On Crest.		505.3	1.5	100	Left
5	0520121250201L60	Raised Defence (Man-Made)	Environment Agency	Fluvial	Floodbank W/ Berm	Up To Lock Structure			21.1	20	100	Left
6	0520121250201R54	Raised Defence (Man-Made)	Environment Agency	Fluvial	Floodbank W/ Steel Piling + Berm	50M D/S Of Rd Sign To Just D/S Of Marina	Starts D/S With Asbestos Patches Then Changes To Constant Steel. At U/S End There Is A Wooden Mooring And What Appears To Be An Old Bridge Abutment.		942.5		100	Right
7	0520121250201R53	Raised Defence (Man-Made)	Environment Agency	Fluvial	Floodbank W/ Asbestos Piling	Just U/S Of Cross Fence On Opposite Bank			52.4		100	Right
8	0520121250201R52	Raised Defence (Man-Made)	Environment Agency	Fluvial	Floodbank W/ Berm + Steel Piling	Near Xfence On Opp Bank			46.5		100	Right
9	0520121250201R51	Raised Defence (Man-Made)	Environment Agency	Fluvial	Floodbank W/ Berm (Asbestos Piles)	Nr Old X-Ditch On Fo Side Of Bank			107.7		100	Right
10	0520121250201R50	Raised Defence (Man-Made)	Environment Agency	Fluvial	Floodbank W/ Berm (Steel Piled)	Where Road Meets Top Of Crest			322.8		100	Right
14	0520121270101L06	Raised Defence (Man-Made)	Environment Agency	Fluvial	Embankment	Village Hall Field			106		100	Left
15	0520121270101L04	Raised Defence (Man-Made)	Environment Agency	Fluvial	Embanked Channel	Cut Bridge To Bend In River			1022.8		100	Left
16	0520121270101R04	Raised Defence (Man-Made)	Environment Agency	Fluvial	Embanked Channel	Cut Bridge To End Of Bank			918.5		100	Right
17	0520121250201R40	Raised Defence (Man-Made)	Environment Agency	Fluvial	Channel Side	Under Farm (Flat) Bridge			22.6		100	Right
18	0520121250201R41	Raised Defence (Man-Made)	Environment Agency	Fluvial	Floodbank W/ Berm	U/S Of Bridge			39.5	2.5	100	Right
19	0520121250201R42	Raised Defence (Man-Made)	Environment Agency	Fluvial	Floodbank W/ Berm (Steel Piles)	30M U/S Bridge	Appears This May Be A Spoil Bank.		407.1	1.5	100	Right
20	0520121250201R43	Raised Defence (Man-Made)	Environment Agency	Fluvial	Floodbank (Natural)	U/S Corner			358	1	100	Right
23	0520121270101R02	Raised Defence (Man-Made)	Environment Agency	Fluvial	Embanked Channel	Start Of Bank To Cut Bridge			275.7	1.2	100	Right
24	0520121270101L02	Raised Defence (Man-Made)	Environment Agency	Fluvial	Raised Embankment	Start Of Embankment To Cut Bridge			144.5		100	Left
25	0520121250201R44	Raised Defence (Man-Made)	Environment Agency	Fluvial	Floodbank W/ Piling And Berm (Steel)	At Willingham Lode D/S			66.6	2	100	Right
28	0520121250201R45	Raised Defence (Man-Made)	Environment Agency	Fluvial	Floodbank W/ Piling + Berm (Steel)	Just U/S Willingham Lode			127	2.5	100	Right
29	0520121250201R46	Raised Defence (Man-Made)	Environment Agency	Fluvial	Floodbank (Natural)	~200M D/S Pumping Station To Pumping Station.			151.2	2.5	100	Right
30	0520121250201R47	Raised Defence (Man-Made)	Environment Agency	Fluvial	Floodbank	D/S Faggoting Or U/S Old Pumping Station			32.3		100	Right
31	0520121250201R48	Raised Defence (Man-Made)	Environment Agency	Fluvial	Floodbank With Faggoting @ Cs	U/S To Pumping Station			59.4		100	Right
32	0520121250201R49	Raised Defence (Man-Made)	Environment Agency	Fluvial	Floodbank W/ Berm (Natural)	U/S Of Faggoting			128.9		100	Right
52	0520121360201R31	Raised Defence (Man-Made)	Environment Agency	Fluvial	Flood Bank	U/S Of Mill Penstock			240.8	5	Right	
53	0520121360201R30	Raised Defence (Man-Made)	Environment Agency	Fluvial	Flood Bank	U/S Foot Bridge & Weir			52.2		5	Right
72	0520121280101L16	Raised Defence (Man-Made)	Environment Agency	Fluvial	Floodbank With Wet Berm	Ramp Over Bank Upstream Of Upware To Adjacent Heron Farm At Track Over Bank			1826.4	3	75	Left
107	0520121330301L10	Raised Defence (Man-Made)	Environment Agency	Fluvial	Floodbank	Upstream Of Pits To Downstream Of Hawk Mill.	Raised Embankment Height And Crest Width Varies.		1246.4	1		Left
108	0520121330301R10	Raised Defence (Man-Made)	Environment Agency	Fluvial	Floodbank	Upstream Of Footbridge To Downstream Of Hawk Mill	Ditch At Rear.		2432.7			Right
116	0520121330201R05	Raised Defence (Man-Made)	Environment Agency	Fluvial	Floodbank	Abbey Woods To Stone Bridge			1452.5	2		Right
117	0520121330201L05	Raised Defence (Man-Made)	Environment Agency	Fluvial	Floodbank	From Bend Within Woods To Stonebridge			1582.8	1.8		Left
118	0520121330101L06	Raised Defence (Man-Made)	Environment Agency	Fluvial	Floodbank	D/S Of Fen Farm			70.5	1.5	100	Left
119	0520121280101L23	Raised Defence (Man-Made)	Environment Agency	Fluvial	Floodbank With Berm	Upstream Of Marina			132.5	2	100	Left
120	0520121280101L22	Raised Defence (Man-Made)	Environment Agency	Fluvial	Floodbank With Berm And Steel Piling	Upstream Of Marina			92.4	2	100	Left
121	0520121280101L21	Raised Defence (Man-Made)	Environment Agency	Fluvial	Floodbank With Berm	Upstream Of Marina			189.8	2	100	Left
122	0520121280101L20	Raised Defence (Man-Made)	Environment Agency	Fluvial	Floodbank With Berm And Steel Piling	Upstream Of Marina	Marina Entrance		271.3	2	100	Left
123	0520121280101L19	Raised Defence (Man-Made)	Environment Agency	Fluvial	Floodbank With Berm And Asbestos Piling	Opposite Swaffham Lode To Upstream End Of Marina.	Asbestos Piling With Steel Patching.		376.4	2	100	Left
124	0520121280101L18	Raised Defence (Man-Made)	Environment Agency	Fluvial	Floodbank With Berm	Downstream Of Swaffham Lode			349.3		100	Left
125	0520121280101L17	Raised Defence (Man-Made)	Environment Agency	Fluvial	Floodbank With Berm And Asbestos Piling	Downstream Of Swaffham Lode			691.1	2.5	75	Left
129	0520121280201L13	Raised Defence (Man-Made)	Local Authority	Fluvial	Floodbank With Road	Railway Crossing To Clayhithe Bridge	Non Statutory Raised Bank With Road On Top And High Ground In Places. Ditch On Face In And Out.		607.2	1.5	100	Left
131	0520121280201R07	Raised Defence (Man-Made)	Environment Agency	Fluvial	Floodbank With Asbestos Piles	Opposite Crossfence Adjacent Steps To River	Timber Capping Beam / Cladding.		55.5	2	100	Right
132	0520121280201R06	Raised Defence (Man-Made)	Environment Agency	Fluvial	Floodbank With Steel Piles	Opposite Sailing Club Hut			563.6	2	100	Right
134	0520121280201L10	Raised Defence (Man-Made)	Environment Agency	Fluvial	Floodbank	Crossbank, Clayhithe	Ditch At Rear Of Face Out.		212.9	1.2	100	Left
135	0520121280201L77	Raised Defence (Man-Made)	Environment Agency	Fluvial	Floodwall	Whitmore Way - Car Park And Rear Of Numbers 1 To 35 Whitmore Way.	Wall Crest Remains At A Level Height But High Ground Rises Until Level With Wall.		136.3	0.5	100	Left
136	0520121280201R05	Raised Defence (Man-Made)	Environment Agency	Fluvial	Floodbank With Berm (Natural)	Upstream Of Cross Fence			370.3	2	100	Right
137	0520121280201L09	Raised Defence (Man-Made)	Environment Agency	Fluvial	Floodbank Away From Channel	Downstream End Of Sailing Club To Crossbank.	Floodbank At 90Degrees To Channel To Crossbank.Ditch At Base Of Face In.		248.7	2	100	Left
138	0520121280201L12	Raised Defence (Man-Made)	Private	Fluvial	Railway Embankment	Waterbeach Railway Station			96.2		100	Left
139	0520121280201L08	Raised Defence (Man-Made)	Environment Agency	Fluvial	Floodbank With Berm	Upstream Of Control Room/Shed Sailing Club.	Slipway At Upstream End.		70.7		100	Left
140	0520121280201L07	Raised Defence (Man-Made)	Environment Agency	Fluvial	Floodbank With Berm And Timber Piles	Downstream Of Sailing Club	Timber Piled Channel Side.		13.6	3	100	Left
141	0520121280201L06	Raised Defence (Man-Made)	Environment Agency	Fluvial	Floodbank With Berm	Downstream Of Sailing Club			18.2	2	100	Left
142	0520121280201L05	Raised Defence (Man-Made)	Environment Agency	Fluvial	Floodbank With Berm And Coir Rolls	Downstream Of Sailing Club.	Coir Rolls And Timber Posts At 0.5M Centres		38.5	2.5	100	Left
143	0520121280201L04	Raised Defence (Man-Made)	Environment Agency	Fluvial	Floodbank With Berm	Upstream Of Fabric Roll Section. Downstream Of Sailing Club.			70.2	2	100	Left
144	0520121280201L11	Raised Defence (Man-Made)	Environment Agency	Fluvial	Floodbank	From Crossbank To Railway	Bank With Ditch On Face In.		194	2	100	Left
145	0520121280201L03	Raised Defence (Man-Made)	Environment Agency	Fluvial	Floodbank With Berm And Fabric Rolls.	Fenced Area On Bend	Ea Posts Marking Distance To Channel Side On Berm.Timber Posts Holding Fabric Rolls.		56.5	2	100	Left
146	0520121280201L02	Raised Defence (Man-Made)	Environment Agency	Fluvial	Floodbank With Berm	Upstream Of Bottisham Lock.	Includes Mooring Posts To Marina Inlet.		635.7	2	100	Left
148	0520121280201R04	Raised Defence (Man-Made)	Environment Agency	Fluvial	Floodbank With Berm And Steel Piles	Upstream Of Cross Fence	Fibre Rolls		61.4	2	100	Right
149	0520121280201R03	Raised Defence (Man-Made)	Environment Agency	Fluvial	Floodbank With Asbestos Piling	Upstream Of Bottisham Lock			342.9	2	50	Right
150	0520121330101L04	Raised Defence (Man-Made)	Environment Agency	Fluvial	Floodbank	U/S Of Bottisham Pumping Station Footpath On The Crest.			602.3	2	100	Left
151	0520121280201R02	Raised Defence (Man-Made)	Environment Agency	Fluvial	Floodbank	Upstream Of Bottisham Lock	Moorings For Half Of Length Steel Piles With Concrete Cap Upstream Wingwall Of Bottisham Lock With Floodbank Behind And Ditch To Rear Of Bank.		26	2	50	Right
152	0520121280202R02	Raised Defence (Man-Made)	Environment Agency	Fluvial	Bottisham Lock Upstream Wingwall	Bottisham Lock			22.2	3	50	Right
222	0520121280201L78	Raised Defence (Man-Made)	Environment Agency	Fluvial	Raised Embankment With Steel Piles	Upstream Of Clayhithe			71	0.5		Left
271	0520121280501R29	Raised Defence (Man-Made)	Private	Fluvial	Channel Side Embanked	Up Stream Pipe Weir / Ford To Railway	Embankment (Non Statutory) Spoil?Syphon Outfall From Stw To Ditch Downstream Railway (Not In River)		210.2		5	Right
275	0520121280501R27	Raised Defence (Man-Made)	Private	Fluvial	Channel Side Embanked	Up Stream Duxford Mill Overspill Weir To Service Crossing Weir	Raised Embankment (Non Statutory)		430.4		5	Right
286	0520121280501R26	Raised Defence (Man-Made)	Private	Fluvial	Channel Side Embanked	Up Stream Duxford Mill Bypass Sluice To Duxford Overspill Weir	Raised Embankment (Not Statutory) Ditch At Rear 75%		269.7		5	Right
291	0520121280102R02	Raised Defence (Man-Made)	Environment Agency	Fluvial	Floodbank With Lock Mooring	Downstream Of Bottisham Lock V Doors.			70.1	2	50	Right
292	0520121280201L01	Raised Defence (Man-Made)	Environment Agency	Fluvial	Bottisham Weir Channel Side (Steel Piled)	Bottisham Lock	Concrete Section At Weir Structure.Dai Halcrow Jan 2010. Ers-10-004		29.4		100	Left
296	0520121280101L27	Raised Defence (Man-Made)	Environment Agency	Fluvial	Floodbank With Berm	Downstream Of Bottisham Lock			37		100	Left
298	0520121280102R01	Raised Defence (Man-Made)	Environment Agency	Fluvial	Floodbank	Downstream Of Bottisham Lock Mooring			19.9	2	50	Right
300	0520121280101R13	Raised Defence (Man-Made)	Environment Agency	Fluvial	Floodbank With Berm	Bottisham Pump To Bottisham Sluice Downstream Of Island.			120.3	3	50	Right
301	0520121280101L26	Raised Defence (Man-Made)	Environment Agency	Fluvial	Floodbank With Berm And Asbestos Piles	Downstream Of Bottisham Lock			395.9	2.5	100	Left
302	0520121330101L03	Raised Defence (Man-Made)	Environment Agency	Fluvial	Channel Side Masonary	Bottisham Pumping Station Lock Wall	Dia 2009		10.2	3	50	Left
305	0520121280101L25	Raised Defence (Man-Made)	Environment Agency	Fluvial	Floodbank With Berm	Downstream Of Bottisham Lode			375.9	2	100	Left
306	0520121280101L24	Raised Defence (Man-Made)	Environment Agency	Fluvial	Floodbank With Berm And Steel Piling	Downstream Of Bottisham Lode			391.2	2.5	100	Left
307	0520121250201R05	Raised Defence (Man-Made)	Environment Agency	Fluvial	Floodbank W/ Berm (Natural)	U/S Of Farm	Large Berm		1680.6	3.5	100	Right
310	0520121250201R03	Raised Defence (Man-Made)	Environment Agency	Fluvial	Floodbank W/ Berm	U/S Reach 3	Fdms Id - 47248		438.1	4	100	Right
313	0520121250201R04	Raised Defence (Man-Made)	Environment Agency	Fluvial	Floodbank W/ Berm	U/S And D/S Of Chear Pumping Station.			254.8	3	100	Right
319	0520121280501R10	Raised Defence (Man-Made)	Environment Agency	Fluvial	Embankment	Upstream Railway Bridge To Pampisford Mill	Raised Embankment (Not Statutory)		844.6		5	Right
339	0520121280406R02	Raised Defence (Man-Made)	Private	Fluvial	Embanked	At Rail Line			101.1		5	Right
345	0520121330201L10	Raised Defence (Man-Made)	Environment Agency	Fluvial	Floodbank	Downstream Of Access Bridge To Quay Mill			733.3	1.8		Left
385	0520121330301L08	Raised Defence (Man-Made)	Environment Agency	Fluvial	Floodbank	Upstream Of Newmarket Roadbridge To Footpath Sign			1011.3	1.5		Left
397	0520121330301L03	Raised Defence (Man-Made)	Environment Agency	Fluvial	Floodbank	Upstream Of Quay Mill	Raised Embankment.		135.9	2		Left
438	0520121250201R12	Raised Defence (Man-Made)	Environment Agency	Fluvial	Floodbank W/ Berm	From Ramp			552	3	100	Right
439	0520121260101L01	Raised Defence (Man-Made)	Environment Agency	Fluvial	Floodbank	Confluence Of Cottenham Lode And Old West River (Ouse)			1704.8	4	50	Left
440	0520121260101R08	Raised Defence (Man-Made)	Environment Agency	Fluvial	Floodbank With Berm	Adjacent To Napolen'S Farm			19.9		50	Right
441	0520121260101R07	Raised Defence (Man-Made)	Environment Agency	Fluvial	Floodbank Inc Berm	Adjacent To Napolens Farm			357.6		50	Right
442	0520121260101R06	Raised Defence (Man-Made)	Environment Agency	Fluvial	Floodbank With Berm	Adjacent To Nadoleon Farm			318.7	3.5	50	Right
443	0520121250201R11	Raised Defence (Man-Made)	Environment Agency	Fluvial	Floodbank W/ Berm	At Very Wide Berm Just U/S Of Xfence			348.3	2.5	100	Right
444	0520121260101R05	Raised Defence (Man-Made)	Environment Agency	Fluvial	Floodbank Inc Berm	U/S Of Metal Footbridge			285.8	3.5	50	Right
445	0520121250201R10	Raised Defence (Man-Made)	Environment Agency	Fluvial	Floodbank W/ Berm	U/S Cottenham Lode	Access Track Over Bank Half Way Along Defence.		672.8	3	100	Right

South Cambridgeshire DC and Cambridge City Council
Level 1 SFRA
Existing Flood Defence Locations and Details

NFCDD		Asset Reference	Asset Type	Maintainer	Asset Protection	Asset Description	Asset Location	Asset Comment	Asset Length	Asset Height	Design Standard	Bank
ID												
446	0520121260101R04	Raised Defence (Man-Made)	Environment Agency	Fluvial	Floodbank With Berm	U/S Of Metal Footbridge			207.6		50	Right
447	0520121260101R03	Raised Defence (Man-Made)	Environment Agency	Fluvial	Floodbank With Berm	U/S Footbridge			372	3.5	50	Right
448	0520121260101R02	Raised Defence (Man-Made)	Environment Agency	Fluvial	Floodbank	D/S Of Metal Footbridge	Ditch @ Back Of F/O		80.7		50	Right
449	0520121250201R09	Raised Defence (Man-Made)	Environment Agency	Fluvial	Floodbank W/ Berm	U/S Twentypence Bridge To Cottenham Lode.			198.4	3	100	Right
451	0520121250201R07	Raised Defence (Man-Made)	Environment Agency	Fluvial	Floodbank	Under Twenty Pence Rd Bridge	3 Outfalls From Road In Fi.		44.6		100	Right
453	0520121250201R06	Raised Defence (Man-Made)	Environment Agency	Fluvial	Channel Side	At Cottenham Rd. Bridge (Twenty Pence Inn Pub House)	Road On Hg		57	3	100	Right
495	0520121280201R40	Raised Defence (Man-Made)	Environment Agency	Fluvial	Floodwall	12 Riverside, Cambridge. (On Abley Rd)	6M Of Floodwall		10		10	Right
496	0520121280201R37	Raised Defence (Man-Made)	Environment Agency	Fluvial	Floodwall	24 Priory Road	House Is The Floodwall		14.5		10	Right
498	0520121280201R39	Raised Defence (Man-Made)	Environment Agency	Fluvial	Floodwall	12 Riverside, Cambridge	House Is Floodwall		11.4		10	Right
499	0520121280201R38	Raised Defence (Man-Made)	Environment Agency	Fluvial	Floodwall	Riverside, Cambridge	Floodwall With Openings For Damboards.9No 75Mm Outfall Pipes Through Wall.		77.6		10	Right
516	0520121260101L05	Raised Defence (Man-Made)	Environment Agency	Fluvial	Floodbank	Upstream Of Smithy Fen Bridge			1385	2	50	Left
518	0520121250201R19	Raised Defence (Man-Made)	Environment Agency	Fluvial	Floodbank W/ Piling (Low Level Steel)	Nr Intake			614.4	3	100	Right
525	0520121250201R18	Raised Defence (Man-Made)	Environment Agency	Fluvial	Floodbank W/ Berm (Natural)	U/S Xfence			429.9	3.5	100	Right
526	0520121260101L04	Raised Defence (Man-Made)	Local Authority	Fluvial	Smithy Fen Bridge (Left Abutment)	Smithy Fen Bridge			16.2		50	Left
527	0520121260101R10	Raised Defence (Man-Made)	Local Authority	Fluvial	Smithy Fen Bridge (Right Abutment)	Smithy Fen Road Bridge			15.3	2	50	Right
528	0520121260101L03	Raised Defence (Man-Made)	Environment Agency	Fluvial	Floodbank	Up To Smithy Fen Bridge			107.7		50	Left
529	0520121260101R09	Raised Defence (Man-Made)	Environment Agency	Fluvial	Floodbank	D/S Of Industrial Estate (Smithy Fen)			1194.9		50	Right
530	0520121250201R17	Raised Defence (Man-Made)	Environment Agency	Fluvial	Floodbank W/ Berm (Natural)	U/S Nr Farm Building At Wide Berm	1X Access Ramp Over Bank.		340.8	4	100	Right
531	0520121260101L02	Raised Defence (Man-Made)	Environment Agency	Fluvial	Floodbank Inc Berm	See Map (D/S Smithy Fen Bridge			1020.6	3	50	Left
532	0520121250201R15	Raised Defence (Man-Made)	Environment Agency	Fluvial	Floodbank W/ Berm (Natural)	At Widening Of Berm			421.2	3	100	Right
533	0520121250201R16	Raised Defence (Man-Made)	Environment Agency	Fluvial	Floodbank W/ Berm (Natural)	Where Berm Narrows			103.6	4	100	Right
535	0520121250201R14	Raised Defence (Man-Made)	Environment Agency	Fluvial	Floodbank W/ Berm (Natural)	At Narrowing Of Berm			40.8	3	100	Right
536	0520121250201R13	Raised Defence (Man-Made)	Environment Agency	Fluvial	Floodbank W/ Berm	At Widening Of Berm			185.1	3	100	Right
665	0520121260101L08	Raised Defence (Man-Made)	Environment Agency	Fluvial	Floodbank	Downstream Of Rampton Road Bridge	Track On Top Of Bank, Low Spot On Crest		121	4	50	Left
666	0520121260101L07	Raised Defence (Man-Made)	Environment Agency	Fluvial	Floodbank Including Berm	Upstream Of Fen Bridge Farm			1256.4		50	Left
667	0520121260101R15	Raised Defence (Man-Made)	Environment Agency	Fluvial	Floodbank	See Map Between Rampton Road Bridge And North Fen Drove Bridge	Ditch At Face Outwards		1098.2	2.5	50	Right
668	0520121250201R33	Raised Defence (Man-Made)	Environment Agency	Fluvial	Floodbank W/ Berm	At Bend In River			60.9	4	100	Right
669	0520121250201R32	Raised Defence (Man-Made)	Environment Agency	Fluvial	Floodbank W/ Berm	U/S Of Aldrith High Bridge			211.7	3	100	Right
670	0520121250201R31	Raised Defence (Man-Made)	Environment Agency	Fluvial	Channel Side	Under Bridge (Aldrith High Bridge)	4X100Mm Diameter Outfalls In Bridge Abutmet.		22.6		100	Right
671	0520121250201R30	Raised Defence (Man-Made)	Environment Agency	Fluvial	Floodbank W/ Berm (Natural)	Just D/S Aldrith High Bridge			90.4	4	100	Right
672	0520121250201R29	Raised Defence (Man-Made)	Environment Agency	Fluvial	Floodbank W/ Berm + Steel Piling	Adj Ditch Behind Bank			23.2	4	100	Right
673	0520121250201R28	Raised Defence (Man-Made)	Environment Agency	Fluvial	Floodbank W/ Berm (Steel Piles)	Just D/S Of Ditch (D/S Of Aldreth High Bridge)			67.4	4	100	Right
674	0520121250201R27	Raised Defence (Man-Made)	Environment Agency	Fluvial	Floodbank W/ Berm (Steel Piles/Fibre Roll)	From Unreeded Section Of Fencing			137.4	4	100	Right
675	0520121250201R26	Raised Defence (Man-Made)	Environment Agency	Fluvial	Floodbank W/ Berm, Low Level Fibre Rolls With Timber Posts	At Fencing U/S Of Electric Pilons (D/S Of Aldreth Bridge)			123.6	4	100	Right
676	0520121250201R25	Raised Defence (Man-Made)	Environment Agency	Fluvial	Floodbank W/ Berm (Natural)	At X Fence On Opp Bank			88.4	3.5	100	Right
677	0520121250201R24	Raised Defence (Man-Made)	Environment Agency	Fluvial	Floodbank W/ Berm + Steel Piles	U/S Of Fenced Area			321.5	4	100	Right
678	0520121260101R14	Raised Defence (Man-Made)	Environment Agency	Fluvial	Floodbank	Fen Bridge Farm Upstream	Concrete Track On Face Outwards		146.9	2.5	50	Right
679	0520121250201R23	Raised Defence (Man-Made)	Environment Agency	Fluvial	Floodbank W/ Berm (Low Level Steel W/ Rolls)	At Fenced Off Area			108.6	3	100	Right
680	0520121260101L06	Raised Defence (Man-Made)	Local Authority	Fluvial	Bridge Abutments And Wing Walls	Chicken Farm Bridge (Cottenham)			15	1.5	50	Left
681	0520121260101R13	Raised Defence (Man-Made)	Local Authority	Fluvial	Masonry Bridge Abutment And Wingwalls	North Fen Bridge(Cottenham)			18.1	1.5	50	Right
682	0520121260101R12	Raised Defence (Man-Made)	Environment Agency	Fluvial	Floodbank	D/S North Fen Bridge			429.7	3	50	Right
683	0520121250201R22	Raised Defence (Man-Made)	Environment Agency	Fluvial	Floodbank W/ Berm + Steel Piles	U/S Smithy Fen Pumping Station	1X Access Ramp.		96.1		100	Right
684	0520121250201R21	Raised Defence (Man-Made)	Environment Agency	Fluvial	Floodbank	Just D/S Smithy Fen P/S	1X Access Ramp.		168.7	3	100	Right
685	0520121250201R20	Raised Defence (Man-Made)	Environment Agency	Fluvial	Floodbank W/ Berm (Steel Piles)	Just U/S Xfence			270.3	3.5	100	Right
779	0520121260101L19	Raised Defence (Man-Made)	Environment Agency	Fluvial	Bridge Abutment	Cuckoo Bridge			46.1		5	Left
780	0520121260101R23	Raised Defence (Man-Made)	Environment Agency	Fluvial	Bridge Abutments	Cuckoo Bridge			26.8		50	Right
782	0520121260101R22	Raised Defence (Man-Made)	Environment Agency	Fluvial	Floodbank	See Map. D/S Of Cuckoo Bridge	20M Stone Pitching D/S Of Bridge		367.8		50	Right
783	0520121260101L17	Raised Defence (Man-Made)	Environment Agency	Fluvial	Floodbank With Piling	On Bend Downstream Of Bridge	Protection To Corner Bank		31.3	3	5	Left
784	0520121260101L16	Raised Defence (Man-Made)	Environment Agency	Fluvial	Floodbank	Upstream Of Wooden Area	Manhole At Downstream End		426.9		50	Left
785	0520121260101R21	Raised Defence (Man-Made)	Environment Agency	Fluvial	Floodbank With Piling	See Map (C/S 7.3)			20.4	3	50	Right
786	0520121260101R20	Raised Defence (Man-Made)	Environment Agency	Fluvial	Floodbank With Berm	C/S 7.1 - 7.3	Small Berm On Face Inwards		172.4	3	50	Right
787	0520121260101R19	Raised Defence (Man-Made)	Environment Agency	Fluvial	Floodbank	Upstream Of Rampton Road Bridge			1235.1	2.5	50	Right
788	0520121260101L15	Raised Defence (Man-Made)	Local Authority	Fluvial	Floodbank	Upstream Of Structure 13	Woods At Rear Of Face Outwards Higher Than Surrounding Land		53	3	50	Left
789	0520121260101L14	Raised Defence (Man-Made)	Environment Agency	Fluvial	Floodbank	U/S Rampton Road Bridge To Reynolds Drain.	Ditch And Base Face Out		788.2		50	Left
790	0520121260101L13	Raised Defence (Man-Made)	Environment Agency	Fluvial	Floodbank With Piling	Upstream Of Rampton Road Bridge	Piling Along Footpath Edge To Protect Crest 2 Inch Round Posts		15.1		50	Left
791	0520121260101L12	Raised Defence (Man-Made)	Environment Agency	Fluvial	Floodbank	Upstream Of Rampton Road Bridge			141.8		50	Left
792	0520121260101L11	Raised Defence (Man-Made)	Environment Agency	Fluvial	Floodbank	Upstream Of Rampton Road Bridge			142.1		50	Left
793	0520121260101R18	Raised Defence (Man-Made)	Environment Agency	Fluvial	Bridge Abutments	Rampton Road Bridge			17.8		50	Right
794	0520121260101L10	Raised Defence (Man-Made)	Local Authority	Fluvial	Left Abutment	Rampton Road Bridge			16.3	2	50	Left
795	0520121260101R17	Raised Defence (Man-Made)	Environment Agency	Fluvial	Floodbank	Downstream Of Rampton Road Bridge			25.2		50	Right
796	0520121260101L09	Raised Defence (Man-Made)	Environment Agency	Fluvial	Floodbank	Directly D/S Rampton Road Bridge			306.8		50	Left
797	0520121260101R16	Raised Defence (Man-Made)	Environment Agency	Fluvial	Floodbank With A Berm	See Map. Between 90Degree Bend And Road			390.9	2.5	50	Right
798	0520121250201R34	Raised Defence (Man-Made)	Environment Agency	Fluvial	Floodbank W/ Berm (Natural)	Where Berm Widens U/S Xfence. U/S + D/S Of Queenholme Farm.	1X Access Ramp Over Bank.		1139.6	4	100	Right
799	0520121250201R35	Raised Defence (Man-Made)	Environment Agency	Fluvial	Floodbank W/ Berm (Low Level Steel Piles With Fibre Roll)	U/S Of Pumping Station (Around 50M)			56.2		100	Right
800	0520121250201R37	Raised Defence (Man-Made)	Environment Agency	Fluvial	Floodbank W/ Berm (Asbestos Pile)	Where Ditch Line Meets River			168.7	3	100	Right
801	0520121250201R36	Raised Defence (Man-Made)	Environment Agency	Fluvial	Floodbank W/ Berm (Steel Pile)	Just U/S Of Low Level Pile			36.9	3	100	Right
802	0520121250201R38	Raised Defence (Man-Made)	Environment Agency	Fluvial	Floodbank W/ Berm (Low Level Pile With Fibre Rolls)	40M U/S Xfence			51.3	3.5	100	Right
803	0520121250201R39	Raised Defence (Man-Made)	Environment Agency	Fluvial	Floodbank W/ Berm (Natural)	At U/S End Of Fencing Where Access Ramp Meets Berm			572.5	2.5	100	Right
804	0520121250201L44	Raised Defence (Man-Made)	Environment Agency	Fluvial	Floodbank W/ Berm	U/S Pumping Station	Drain Beyond Fo. Small Wooded Area On Berm.		634.7	3	100	Left
834	0520121260101R24	Raised Defence (Man-Made)	Environment Agency	Fluvial	Floodbank	Upstream Of Cuckoo Bridge			626.9		5	Right
835	0520121260101L20	Raised Defence (Man-Made)	Environment Agency	Fluvial	Floodbank	Downstream Of Structure 18			566.5	3	5	Left
929	0520222010101R01	Raised Defence (Man-Made)	Environment Agency	Fluvial / Tidal	Barrier Bank. R/B Defence 1.	Hermatige Lock To Brownhill Staunch.	Man-Made Bank With Berm Between Channel And Bank.		3332.2	0	150	Right
930	0520222030201L10	Raised Defence (Man-Made)	Environment Agency	Fluvial	Swavesey Drain Channel + Embankment	U/S Conf. To Nr. Gravel Bridge Road	Channel And Raised Earth Embankment		941.3		150	Left
934	0520222030201L11	Raised Defence (Man-Made)	Environment Agency	Fluvial	Swavesey Drain Channel + Embankment	D/S Gravel Road Bridge	Channel And Earth Embankment		431.1		150	Left
962	0520222030301L03	Raised Defence (Man-Made)	Environment Agency	Fluvial	Church End Drain Channel And Embankment	Middle / Mare Fen - Swavesey	Channel And Earth Embankment		1030.6		150	Left
963	0520222030201L01	Raised Defence (Man-Made)	Private	Fluvial	Swavesey Drain Embankment	Conf. Chain Dyke To Mare Fen	Trapezoidal Earth / Clay Embankment, Ditch Along Fo.		760.3	0	10	Left
968	0520222010101R05	Raised Defence (Man-Made)	Environment Agency	Fluvial / Tidal	Barrier Bank.	Brownhill Staunch To Over.	Fdms Id - 43405Earth Embankment.		2510.9	0	150	Right
971	0520222030201L02	Raised Defence (Man-Made)	Environment Agency	Fluvial	Swavesey Drain Embankment And Channel	Mare Fen	Channel, Berm With Ponds And Raised Embankmentt		100.3	0	150	Left
973	0520222030201L03	Raised Defence (Man-Made)	Environment Agency	Fluvial	Swavesey Drain Embankment And Channel	Mare Fen	Channel And Trapezoidal Earth Embankment		595.7	0	150	Left
974	0520222030201L04	Raised Defence (Man-Made)	Private	Fluvial	Swavesey Drain Channel And Bridge Abutment	Station Road Bridge Swavesey	Channel And Bridge Abutment Acting As Defence		20.4		10	Left
975	0520222030201L05	Raised Defence (Man-Made)	Environment Agency	Fluvial	Swavesey Drain Channel + Embankment	U/S Of Station Road	Raised Embankment With Pumping Lnet.		830.8		150	Left
976	0520222010101R04	Raised Defence (Man-Made)	Environment Agency	Fluvial / Tidal	Brownhill Lock And Barrier Bank. R/B Defence 4.	Brownhill Staunch.	Steel Piled Wall With Landing Stage. Earth Berm And Embankment.		57.6		150	Right
977	0520222010101R03	Raised Defence (Man-Made)	Environment Agency	Fluvial / Tidal	Brownhill Lock Pen And Barrier Bank. R/B Defence 3.	Brownhill Staunch.	Concrete And Masonary Lock Pen. Earth Berm And Embankment.		47		150	Right
978	0520222010101R02	Raised Defence (Man-Made)	Environment Agency	Fluvial / Tidal	Brownhill Lock And Barrier Bank. R/B Defence 2.	Brownhill Staunch.	Lock Landing Stage. Piled Bank D/S Of Brownhill Lock.		60.1	0	150	Right
979	0520222030201L06	Raised Defence (Man-Made)	Environment Agency	Fluvial	Swavesey Dain Channel + Embankment	D/S Disused Railway Bridge	Man Made Earth Embankment		64.4		150	Left
980	0520222030201L07	Raised Defence (Man-Made)	Private	Fluvial	Swavesey Drain Channel And Bridge Abutment	Mineral Railway Bridge, Swavesey	Channel And Lh Bridge Abutment Acting As A Defence		42.5		150	Left
981	0520222030201L08	Raised Defence (Man-Made)	Environment Agency	Fluvial	Swavesey Drain Channel + Embankment	U/S Mineral Railway Bridge	Channel And Raised Embankment		25.7		150	Left
1001	0520222030401R03	Raised Defence (Man-Made)	Environment Agency	Fluvial	Uttons Drove Embankment And Channel	Cow Fen Drove To Ramper Road	Trapezoidal Earth Embankment		1011.3	0	150	Right
1002	0520222030401L05	Raised Defence (Man-Made)	Environment Agency	Fluvial	Uttons Drove Embankment And Channel	Upstream Of Outfall	Trapezoidal Earth Embankment Runs Into High Ground		332.6		150	Left
1003	0520222030401L02	Raised Defence (Man-Made)	Environment Agency	Fluvial	Uttons Drove Embankment And Channel	Cow Fen Drove Utton Drove Drain	Trapezoidal Earth Embankment		611.6	0	150	Left
1005	0520222030401R93	Raised Defence (Man-Made)	Environment Agency	Fluvial	Cow Fen Bridge Deck And Parapet Wall	U/S Of Cow Fen Bridge	Cow Fen Drive Bridge R/B U/S - Bridge Forms Part Of Defence, Being Divided Into 4 Defence Sections		25.3		150	Right
1006	0520222030401L93	Raised Defence (Man-Made)	Environment Agency	Fluvial	Cow Fen Bridge Deck And Parapet Wall	Lb-Us Of Cow Fen Bridge	Cow Fen Drive Bridge L/B U/S - Bridge Forms Part Of Defence, Being Divided Into 4 Defence Sections		25.2		150	Left
1007	0520222030401R01	Raised Defence (Man-Made)	Environment Agency	Fluvial	Uttons Drove Embankment And Channel	Confluence With Swavesey Drain System	Trapezoidal Earth Embankment And Berm		351.5	0	150	Right

South Cambridgeshire DC and Cambridge City Council
Level 1 SFRA
Existing Flood Defence Locations and Details

NFCDD					Asset						Asset	Asset	Design	
ID	Asset Reference	Asset Type	Maintainer	Protection	Asset Description	Asset Location	Asset Comment	Asset Length	Asset Height	Design Standard	Bank			
1008	0520222030401R02	Raised Defence (Man-Made)	Environment Agency	Fluvial	Cow Fen Bridge Deck And Parapet Wall	Cow Fen Drove	Cow Fen Drive Bridge R/B D/S - Bridge Forms Part Of Defence, Being Divided Into 4 Defence Sections	21.2		150	Right			
1009	0520222030401L92	Raised Defence (Man-Made)	Environment Agency	Fluvial	Cow Fen Bridge Deck And Parapet Wall	Cow Fen Drove Bridge	Cow Fen Drive Bridge L/B D/S - Bridge Forms Part Of Defence, Being Divided Into 4 Defence Sections	21.8		150	Left			
1010	0520222030401L01	Raised Defence (Man-Made)	Environment Agency	Fluvial	Uttons Drove Embankment And Channel	Confl. With Swavesey Drain To Cow Fen Drove Bridge	Trapezoidal Earth Embankment And Berm	382.9	0	150	Left			
1012	0520222030201L09	Raised Defence (Man-Made)	Environment Agency	Fluvial	Swavesey Drain Channel + Embankment	U/S Mineral Railway Bridge To Uttons Dd	Channel With Berm And Earth Embankment	262.1		150	Left			
1021	0520222010101R06	Raised Defence (Man-Made)	Private	Fluvial / Tidal	River Gt Ouse Channel And Covells Drain To Oxholme Drain Embankment	Covells Drain To Oxholme Drain - Fen Drayton	For Detailed Bank Appraisal See Following Report - Section B ? Covells Drain Vee Doors To Oxholme Drain Embankment Study (Fen Drayton Lakes Area), Filed In Fr/02/S062 System Folder On N Drive	1540.6		5	Right			
1022	0520222010101R08	Raised Defence (Man-Made)	Environment Agency	Fluvial / Tidal	River Gt Ouse Channel And Webbs Hole Sluice To Covells Drain Embankment	Webbs Hole Sluice To Covells Drain - Swavesey / Fen Drayton	For Detailed Bank Appraisal See Following Report - Section A - Webbs Hole Sluice To Covells Drain Vee Doors Embankment Study, Filed In Fr/02/S062 System Folder On N Drive	1582.6		8	Right			

South Cambridgeshire DC and Cambridge City Council
Level 1 SFRA
Hydraulic Structure Locations and Details

NFCDD ID	Asset Reference	Asset Type	Maintainer	Asset Protection	Asset Description	Asset Location	Asset Comments	Asset Height	Easting	Northing
1	0520121360301L03036	Non-Flood Defence Structure	Private	Fluvial	Ditch Connection	Bet Ford & Wier			556467	246548
2	0520121360201R01053	Flood Defence Structure	Private	Fluvial	Weir	River Granta - Reach 3D/S Of Mill Pond	Fdms Id - 47571 Original Asset Id - 0520121360201B01053	0	556465	246552
3	0520121360301R05033	Non-Flood Defence Structure	Private	Fluvial	Ditch Connection	D/S Foot Bridge			556368	246593
4	0520121360201R01052	Non-Flood Defence Structure	Private	Fluvial	Footbridge	River Granta - Reach 3D/S Of Road Bridge	Fdms Id - 47569 Original Asset Id - 0520121360201B01052	0	556379	246577
5	0520121360201R01054	Flood Defence Structure	Private	Fluvial	Linton Mill Irish Ford	River Granta - Reach 3D/S Mill	Fdms Id - 47590 Original Asset Id - 0520121360201B01054Numerous Culverts D/S Of Mill	0	556461	246548
6	0520121360301L03030	Non-Flood Defence Structure	Private	Fluvial	Ditch Connection	D/S Of Foot Bridge			556190	246607
7	0520121360201R01051	Non-Flood Defence Structure	Private	Fluvial	Footbridge	River Granta - Reach 3In Church Grounds	Fdms Id - 47568 Original Asset Id - 0520121360201B01051	0	556194	246610
8	0520121360301R05032	Non-Flood Defence Structure	Private	Fluvial	Outfall	Under Fot Bridge			556194	246615
9	0520121360301L01013	Non-Flood Defence Structure	Private	Fluvial	Outfall	D/S Road Bridge In Open Space Of Four Cottages			556047	246890
10	0520121360201R01045	Non-Flood Defence Structure	Environment Agency	Fluvial	Weir	River Granta - Reach 3D/S Of Pub Car Park	Fdms Id - 47562 Original Asset Id - 0520121360201B01045	0	556060	246885
11	0520121360301L02016	Non-Flood Defence Structure	Private	Fluvial	Outfall	At Fish & Duck Pub			556094	246842
12	0520121360301L02019	Non-Flood Defence Structure	Private	Fluvial	Outfall	D/S Ropad Bridge			556097	246836
13	0520121360301L03028	Non-Flood Defence Structure	Private	Fluvial	Ditch Connection	U/S Of Ford			556100	246617
14	0520121360301R04015	Non-Flood Defence Structure	Private	Fluvial	Outfall	D/S Road Bridge			556101	246848
15	0520121360301R04017	Non-Flood Defence Structure	Private	Fluvial	Outfall	D/S Road Bridge			556102	246842
16	0520121360301R04018	Non-Flood Defence Structure	Private	Fluvial	Outfall	D/S Road Bridge			556104	246839
17	0520121360301L02021	Non-Flood Defence Structure	Private	Fluvial	Outfall	U/S Of Road Bridge			556107	246814
18	0520121360201R01046	Non-Flood Defence Structure	Local Authority	Fluvial	Road Bridge	River Granta - Reach 3Road Bridge Linton	Fdms Id - 47563 Original Asset Id - 0520121360201B01046	0	556107	246828
19	0520121360301L02022	Non-Flood Defence Structure	Private	Fluvial	Outfall	U/S Road Bridge			556108	246810
20	0520121360201R01050	Non-Flood Defence Structure	Private	Fluvial	Ford	River Granta - Reach 3U/S Of Foot Bridge	Fdms Id - 47567 Original Asset Id - 0520121360201B01050	0	556109	246710
21	0520121360201R01049	Non-Flood Defence Structure	Local Authority	Fluvial	Footbridge	River Granta - Reach 3U/S Of Road Bridge	Fdms Id - 47566 Original Asset Id - 0520121360201B01049	0	556109	246716
22	0520121360201R01048	Non-Flood Defence Structure	Private	Fluvial	Footbridge	River Granta - Reach 3U/S Of Road Bridge	Fdms Id - 47565 Original Asset Id - 0520121360201B01048	0	556115	246771
23	0520121360201R01047	Flood Defence Structure	Environment Agency	Fluvial	Weir	River Granta - Reach 3U/S Of Road Bridge	Fdms Id - 47564 Original Asset Id - 0520121360201B01047	0	556116	246807
24	0520121360301R04023	Non-Flood Defence Structure	Private	Fluvial	Outfall	U/S Road Bridge			556119	246812
25	0520121360301L03029	Non-Flood Defence Structure	Private	Fluvial	Ditch Connection	U/S Of Ford			556144	246593
26	0520121360201R01039	Non-Flood Defence Structure	Private	Fluvial	Footbridge	River Granta - Reach 3By Cross Fence & Track	Fdms Id - 47578 Original Asset Id - 0520121360201B01039	0	555411	247646
27	0520121360301R01002	Non-Flood Defence Structure	Private	Fluvial	Outfall	U/S Of Ponds			555665	247412
28	0520121360301R01003	Non-Flood Defence Structure	Private	Fluvial	Outfall	Adj To Housing			555757	247097
29	0520121360301R01004	Non-Flood Defence Structure	Private	Fluvial	Outfall	Just U/S Of Piling			555760	247085
30	0520121360301L01005	Non-Flood Defence Structure	Private	Fluvial	Outfall	On School Grounds			555778	247072
31	0520121360201R01040	Non-Flood Defence Structure	Private	Fluvial	Outfall (Grill)	River Granta - Reach 3At Path T Junc	Fdms Id - 47587	0	555796	247074
32	0520121360201L01041	Non-Flood Defence Structure	Private	Fluvial	Outfall (Flapped)	River Granta - Reach 3D/S Footbridge	Fdms Id - 47585	0	555804	247057
33	0520121360301L01008	Non-Flood Defence Structure	Private	Fluvial	Outfall	D/S Of Footbridge			555811	247047
34	0520121360201R01042	Non-Flood Defence Structure	Private	Fluvial	Footbridge	River Granta - Reach 3U/S Aws Outfall	Fdms Id - 47579 Original Asset Id - 0520121360201B01042	0	555817	247052
35	0520121360201R01043	Non-Flood Defence Structure	Environment Agency	Fluvial	Weir	River Granta - Reach 3U/S Of Foot Bridge	Fdms Id - 47580 Original Asset Id - 0520121360201B01043	0	555848	247036
36	0520121360301R01011	Non-Flood Defence Structure	Private	Fluvial	Outfall	U/S Of Weir			555865	247039
37	0520121360201R01044	Non-Flood Defence Structure	Environment Agency	Fluvial	Weir	River Granta - Reach 3U/S At U/S End Of Piling	Fdms Id - 47570 Original Asset Id - 0520121360201B01044	0	555920	247017
38	0520121360201L01038	Non-Flood Defence Structure	Private	Fluvial	Sewage Treatment Works Outfall	At 90 Degree Bend In River U/S Hildersham Mill	Fdms Id - 47584	0	554987	247860
39	0520121360201L29074	Non-Flood Defence Structure	Private	Fluvial	Ford	U/S Sewage Outfall	Ford With Natural Bed		555056	247887
40	0520121360201R32075	Non-Flood Defence Structure	Private	Fluvial	Outfall	U/S Of Ford			555065	247906
41	0520121360203L03004	Non-Flood Defence Structure	Private	Fluvial	Abstraction Penstock	U/S Of Mill End Of Sub R 3			554726	248301
42	0520121360201R01035	Non-Flood Defence Structure	Private	Fluvial	Footbridge	Hildersham Mill	Fdms Id - 47575 Original Asset Id - 0520121360201B01035	0	554775	248318
43	0520121360201R01034	Non-Flood Defence Structure	Private	Fluvial	Weir 4	Hildersham Mill	Fdms Id - 47574 Original Asset Id - 0520121360201B01034	0	554772	248318
44	0520121360203L03003	Non-Flood Defence Structure	Private	Fluvial	Brick Culvert Under Hildersham Mill	Hildersham Mill			554734	248323
45	0520121360201R01032	Non-Flood Defence Structure	Private	Fluvial	Weir 3	Hildersham Mill	Fdms Id - 47572 Original Asset Id - 0520121360201B01032	0	554778	248331
46	0520121360201R01037	Non-Flood Defence Structure	Private	Fluvial	Outfall	U/S Of Foot Bridge	Fdms Id - 47577 Original Asset Id - 0520121360201B01037For Previous Insp Prior To 3/11/2005 See Defined Def Insp	0	554743	248334
47	0520121360201R01033	Non-Flood Defence Structure	Private	Fluvial	Foot Bridge	D/S Of Mill	Fdms Id - 47573 Original Asset Id - 0520121360201B01033For Insp Prior To 3/11/2005 See Defined Def Insp	0	554748	248336
48	0520121360201R01031	Non-Flood Defence Structure	Private	Fluvial	Weir 2	Hildersham Mill	Fdms Id - 47581 Original Asset Id - 0520121360201B01031	0	554783	248353
49	0520121360201R01030	Non-Flood Defence Structure	Private	Fluvial	Weir 1	Hildersham Mill	Fdms Id - 47561 Original Asset Id - 0520121360201B01030	0	554787	248370
50	0520121360201R28063	Non-Flood Defence Structure	Private	Fluvial	Ditch	D/S Hildersham Mill			554782	248392
51	0520121360201R01029	Non-Flood Defence Structure	Private	Fluvial	Footbridge	U/S House On R B	Fdms Id - 47559 Original Asset Id - 0520121360201B01029	0	554694	248474
52	0520121360201L24061	Non-Flood Defence Structure	Private	Fluvial	Outfall In Flapped	D/S Foot Bridge	200Mm Dia Outfall With Flap		554686	248475
53	0520121360201R30072	Non-Flood Defence Structure	Private	Fluvial	Intake Penstock	U/S Hildersham Mill	Inlet To Sluice Filled In With Earth		554694	248253
54	0520121360201R28069	Non-Flood Defence Structure	Private	Fluvial	Ditch	Hildersham Mill Garden			554742	248272
55	0520121360201L26070	Non-Flood Defence Structure	Private	Fluvial	Foot Bridge	U/S Hildersham Mill			554725	248293
56	0520121360201R01036	Non-Flood Defence Structure	Private	Fluvial	Weir	U/S Hildersham Mill	Fdms Id - 47576 Original Asset Id - 0520121360201B01036	0	554726	248295
57	0520121360201R01028	Non-Flood Defence Structure	Private	Fluvial	Road Bridge	Hildersham Rd Bridge	Fdms Id - 47558 Original Asset Id - 0520121360201B01028Brick Arch Culvert O/I On Fi (L)	0	554493	248567
58	0520121360201R28058	Non-Flood Defence Structure	Private	Fluvial	Ditch	U/S Hildersham Bridge			554502	248557
59	0520121360201L24056	Non-Flood Defence Structure	Local Authority	Fluvial	Ford	U/S Hildersham Rd Bridge			554503	248562
60	0520121360201R28057	Non-Flood Defence Structure	Private	Fluvial	Outfall In	U/S Ford At Hildersham	Outfall No Flap		554510	248565
61	0520121360201R28059	Non-Flood Defence Structure	Private	Fluvial	Ditch	From House Pond			554541	248551
62	0520121360201L24060	Non-Flood Defence Structure	Private	Fluvial	Outfall In	D/S Foot Bridge	300Mm Dia Outfall		554631	248514
63	0520121360201R27052	Non-Flood Defence Structure	Private	Fluvial	Drain	D/S Foot Bridge			554256	248719
64	0520121360201R01026	Non-Flood Defence Structure	Private	Fluvial	Ford	D/S Foot Bridge	Fdms Id - 47556 Original Asset Id - 0520121360201B01026	0	554272	248695
65	0520121360201R01027	Non-Flood Defence Structure	Private	Fluvial	Footbridge	D/S Hildersham	Fdms Id - 47557 Original Asset Id - 0520121360201B01027Arched Foot Bridge	0	554302	248659
66	0520121360201R27051	Non-Flood Defence Structure	Private	Fluvial	Drain	U/S End Of Wood			554091	248841
67	0520121360201L23049	Non-Flood Defence Structure	Private	Fluvial	Ditch	U/S Noahs Ark Organic Farm	Natural Channel		553959	248891
68	0520121360201R27050	Non-Flood Defence Structure	Private	Fluvial	Drain	Edge Of Wood			554014	248905
69	0520121360201L21045	Non-Flood Defence Structure	Private	Fluvial	Ditch	U/S Abington Rd Bridge			553535	249007
70	0520121360201L23048	Non-Flood Defence Structure	Private	Fluvial	Drain	U/S A1307 Rd Bridge	Natural Channel		553705	249028
71	0520121360201R25046	Non-Flood Defence Structure	Local Authority	Fluvial	Outfall In	D/S A1307 Raod Bridge			553622	249035
72	0520121360201R01025	Non-Flood Defence Structure	Private	Fluvial	A1307 Road Bridge	A1307	Fdms Id - 47555 Original Asset Id - 0520121360201B01025	0	553643	249040
73	0520121360201L19038	Non-Flood Defence Structure	Private	Fluvial	Outfall In	Boundary Of Cricket Ground & Recreation Ground	750Mm Dia No Flap		553261	248957
74	0520121360201L21043	Non-Flood Defence Structure	Local Authority	Fluvial	Outfall In	U/S Abington Rd Bridge			553410	248982
75	0520121360201L21041	Non-Flood Defence Structure	Local Authority	Fluvial	Outfall In	U/S Abington Rd Bridge	Outfall Pipe 75Mm Dia No Headwall		553407	248983
76	0520121360201L21042	Non-Flood Defence Structure	Local Authority	Fluvial	Ford	U/S Abington Rd Bridge	Ford Just U/S Bridge		553409	248987
77	0520121360201R25044	Non-Flood Defence Structure	Local Authority	Fluvial	Outfall In	U/S Abington Rd Bridge			553414	248990
78	0520121360201R01024	Non-Flood Defence Structure	Private	Fluvial	Abington Road Bridge	Abington	Fdms Id - 47554 Original Asset Id - 0520121360201B01024	0	553397	248992
79	0520121360201L19039	Non-Flood Defence Structure	Private	Fluvial	Outfall In	D/S Abington Rd Bridge	Neww 100Mm Outfall Orecast Head Wall With Bagwork Surround		553358	248995
80	0520121360201R01023	Non-Flood Defence Structure	Private	Fluvial	Footbridge	Little Abington Recreation Ground	Fdms Id - 47553 Original Asset Id - 0520121360201B01023	0	553109	249055
81	0520121330301L13012	Non-Flood Defence Structure	Private	Fluvial	Footbridge	Upstream Of Hawk Mill	Steel Beams Single Span With Timber Deck.	2	553194	258182
82	0520121330301L12011	Non-Flood Defence Structure	Private	Fluvial	Culvert Under Mill & Bridge	Hawk Mill	Masonry Tunnel With Concrete Upstream		553186	258206
83	0520121330301R11010	Non-Flood Defence Structure	Private	Fluvial	Ditch	Just Downstream Of Hawk Mill			553187	258219
84	0520121330301L10009	Non-Flood Defence Structure	Private	Fluvial	Ditch	At Bend Downstream Of Ponds			552537	258425
85	0520121360201L14032	Non-Flood Defence Structure	Private	Fluvial	Remains Of Weir	U/S Access Bridge, D/S Of Old Structure	Remains Of Concrete C/S & Iron Poles In Channel ,More Poles Approx 75M D/S		552563	249226
86	0520121360201R01022	Non-Flood Defence Structure	Private	Fluvial	Weir (Disused)	Bottomer Sluice Sluice Wood	Fdms Id - 47552 Original Asset Id - 0520121360201B01022For Previous Insp Prior To 2/11/205 See Defined Def Insp	0	552652	249236
87	0520121360201L15033	Non-Flood Defence Structure	Private	Fluvial	Remains Of Weir/ Sluice	Bottomers Sluice Sluice Wood	Remains Of Sluice Apron Constructed 1721		552665	249225
88	0520121360202R02002	Non-Flood Defence Structure	Private	Fluvial	Outfall In	U/S Bottomer Sluice Sluice Wood			552667	249238
89	0520121360201R17035	Non-Flood Defence Structure	Private	Fluvial	Bottomer Sluice Gates	Bottomer Sluice Sluice Wood	6 No 1.2 M Sluice Gates And Headworks. Redundant7Th Gate And Works Missing. Constructed 1721		552667	249204
90	0520121360201R17034	Non-Flood Defence Structure	Private	Fluvial	Ditch	At Old Sluice			552670	249224
91	0520121360201L19036	Non-Flood Defence Structure	Private	Fluvial	Ditch	Welding Institue D/S Boundary			552689	249023
92	0520121360201L14030	Non-Flood Defence Structure	Private	Fluvial	Outfall In	Granta Park D/S Of Foot Bridge	300Mmdia Pipe		552407	249138
93	0520121360201R01021	Non-Flood Defence Structure	Private	Fluvial	Access Bridge	Granta Park	Fdms Id - 47560 Original Asset Id - 0520121360201B01021Brick Arched Bridge Withconcrete Lined Channel	0	552423	249136
94	0520121360201R01020	Non-Flood Defence Structure	Private	Fluvial	Bourne Bridge	Bourne Bridge	Fdms Id - 47542 Original Asset Id - 0520121360201B01020	0	552007	249273
95	0520121360201L01017	Non-Flood Defence Structure	Private	Fluvial	Outfalls	D/S A11 Road Bridge	Fdms Id - 47582 For Previous Insp Prior To 27/10/2005 See Defined Def Insp	0	551816	249340
96	0520121360201R01016	Non-Flood Defence Structure	Private	Fluvial	Outfall	D/S A11 Road Bridge	Fdms Id - 47539 Original Asset Id - 0520121360201B01016For Previous Insp Prior To 27/11/2005 See Defined Def Insp	0	551817	249353
97	0520121360201R01018	Non-Flood Defence Structure	Private	Fluvial	A11 Road Bridge	A11 Road Bridge	Fdms Id - 47540 Original Asset Id - 0520121360201B01018	0	551849	249334

South Cambridgeshire DC and Cambridge City Council
Level 1 SFRA
Hydraulic Structure Locations and Details

NFCDD ID	Asset Reference	Asset Type	Maintainer	Asset Protection	Asset Description	Asset Location	Asset Comments	Asset Height	Easting	Northing
98	0520121360201R11026	Non-Flood Defence Structure	Local Authority	Fluvial	Outfall In	U/S A11Road Bridge	No Flap - Non Flood Defence Structure		551878	249329
99	0520121360201L01019	Non-Flood Defence Structure	Private	Fluvial	Outfall	U/S A11 Road Bridge	Fdms Id - 47583	0	551883	249315
100	0520121360201R12028	Non-Flood Defence Structure	Local Authority	Fluvial	Outfall In	U/S A11 Road Bridge			551888	249326
101	0520121360201R01010	Non-Flood Defence Structure	Private	Fluvial	Ford	Farm Track	Fdms Id - 47533 Original Asset Id - 0520121360201B01010	0	551311	249712
102	0520121360201R01013	Non-Flood Defence Structure	Private	Fluvial	Dilipdated Weir	Under Foot Bridge	Fdms Id - 47536 Original Asset Id - 0520121360201B01013	0	551326	249696
103	0520121360201R01011	Non-Flood Defence Structure	Private	Fluvial	Footbridge	U/S Of Ford	Fdms Id - 47534 Original Asset Id - 0520121360201B01011	0	551328	249698
104	0520121360201L08014	Non-Flood Defence Structure	Private	Fluvial	Services	At Foot Bridge	Ford With Gravel Bed		551328	249694
105	0520121360201L09018	Non-Flood Defence Structure	Private	Fluvial	Services	U/S Of Ford			551332	249686
106	0520121360201R01008	Non-Flood Defence Structure	Private	Fluvial	Weir Fixed	U/S Ford	Fdms Id - 47550 Original Asset Id - 0520121360201B01008For Previous Insp Prior To 27/11/2005 See Defined Def Insp	0	551336	249688
107	0520121360201R01012	Non-Flood Defence Structure	Private	Fluvial	Weir	U/S Weir Near Foot Bridge	Fdms Id - 47535 Original Asset Id - 0520121360201B01012	0	551385	249670
108	0520121360201R01014	Non-Flood Defence Structure	Private	Fluvial	Weir	U/S Foot Bridge & Sevices	Fdms Id - 47537 Original Asset Id - 0520121360201B01014	0	551536	249618
109	0520121360201R01015	Non-Flood Defence Structure	Private	Fluvial	Footbridge	U/S Of Weir	Fdms Id - 47538 Original Asset Id - 0520121360201B01015	0	551541	249618
110	0520121360201R01009	Non-Flood Defence Structure	Private	Fluvial	Weir Fixed	U/S Babraham Rd Bridge Weir 2	Fdms Id - 47541 Original Asset Id - 0520121360201B01009Fpr Previous Insp Prior To 27/11/2005 See Defined Def Insp	0	551262	249833
111	0520121360201L08012	Non-Flood Defence Structure	Private	Fluvial	Weir Fixed	U/S Baraham Rd Bridge	Fixed Weir Collapsed		551206	250007
112	0520121360201R01007	Non-Flood Defence Structure	Local Authority	Fluvial	High Street Road Bridge	Babraham Rd Bridge	Fdms Id - 47549 Original Asset Id - 0520121360201B01007For Previous Insp Prior To 27/10/2005 See Defined Def Insp	0	551091	250200
113	0520121360201L06010	Non-Flood Defence Structure	Local Authority	Fluvial	Outfall	D/S Babraham Rd Bridge	Outfall From Highway 250Mm No Flap		551080	250207
114	0520121360201R01006	Non-Flood Defence Structure	Private	Fluvial	Footbridge	U/S Baberham Gauging Station	Fdms Id - 47548 Original Asset Id - 0520121360201B01006For Previous Insp See Defined Def Insp	0	551121	250245
115	0520121360201R04008	Non-Flood Defence Structure	Private	Fluvial	Outfall From Sewage Works	D/S Babarham Gauging Weir			551116	250308
116	0520121360201L04007	Non-Flood Defence Structure	Private	Fluvial	Manhole On Bankside	U/S Babrham Gauging Stn	Masonary With Steel Lid		551033	250372
117	0520121360201R01005	Flood Defence Structure	Environment Agency	Fluvial	Babraham Guaging Station	D/S Babraham Rd	Fdms Id - 47547 Original Asset Id - 0520121360201B01005For Insp Prior To 19/10/2005 See Previous Defeined Def Insp	0	551018	250395
118	0520121360201R01004	Non-Flood Defence Structure	Private	Fluvial	Outfall (Flapped)	D/S Babraham Weir	Fdms Id - 47586Insp Prior To 19/10/2005 See Defined Def Insp	0	551017	250403
119	0520121360201R01003	Non-Flood Defence Structure	Private	Fluvial	Church Access Foot Bridge	Down Stream Babraham Guaging Station	Fdms Id - 47546 Original Asset Id - 0520121360201B01003Insp Prior To 19/10/2005 See Defined Def Insp	0	550928	250478
120	0520121360201R01002	Non-Flood Defence Structure	Private	Fluvial	Footbridge	Babraham Institute	Fdms Id - 47545 Original Asset Id - 0520121360201B01002Insp Pruior To 19/10/2005 See Defined Def Insp	0	550839	250561
121	0520121360201R01001	Non-Flood Defence Structure	Private	Fluvial	Babraham Weir 1 Stepped Weir	Babraham Weir	Refurbished 2005. Concrete Steps With Concrete Bagwork D/S. Fdms Id - 47544 Original Asset Id - 0520121360201B01001Insp Prior To 19/10/2005 See Defined Def Inspection.	0	550796	250607
122	0520121360101R01014	Non-Flood Defence Structure	Private	Fluvial	Institute Access Bridge	Babraham Institute	Fdms Id - 47551 Original Asset Id - 0520121360101B01014 Inspections Prior To 19/10/2005 See Defined Def Inspection.	0	550782	250714
123	0520121360101R01013	Non-Flood Defence Structure	Private	Fluvial	Redundent Service Crossing	River Granta - Reach 1	Pipes Now Incased Within Concrete. New Bridge 2007	0	550763	250895
124	0520121360101R01012	Non-Flood Defence Structure	Private	Fluvial	Footbridge	River Granta - Reach 1	Fdms Id - 47531 Original Asset Id - 0520121360101B01013	0	550745	250912
125	0520121360101L09025	Non-Flood Defence Structure	Private	Fluvial	Ditch	In Woods U/S Rowley Lane Bridge	Fdms Id - 47530 Original Asset Id - 0520121360101B01012		550443	251154
126	0520121280501R45046	Non-Flood Defence Structure	Private	Fluvial	Outfall In Flap	Genome Campus Wetlands	600Mm Dia Flapped Outfall. 2 No Stepsw On Apron		549872	244204
127	0520121280501R45047	Non-Flood Defence Structure	Private	Fluvial	Outfall Flapped With Baffle Wall	Upstream End Of Genome Campus Wetlands.	600Mm Dia Flapped Outfall With Baffle Wall From M11.		549897	244044
128	0520121360101R01011	Non-Flood Defence Structure	Private	Fluvial	Footbridge	U/S Rowney Lane Bridge	Fdms Id - 47529 Original Asset Id - 0520121360101B01011Previous Insp See Def Defined Structure	0	549900	251318
129	0520121280501R45049	Non-Flood Defence Structure	Private	Fluvial	Aws Outfall	Downstream Ickleton Railway Bridge	1 No 300Mm Dia Pipe (No Flap)1 No 200Mm Dia Pipe (No Flap)		549817	243966
130	0520121280501L41048	Non-Flood Defence Structure	Private	Fluvial	Footbridge	Upstream Boundary Of Genome Campus	Left Bank Wingwall 6M Longright Bank Wall 2M Long		549818	243978
131	0520121360101L09023	Non-Flood Defence Structure	Private	Fluvial	Outfall	U/S Rowley Lane Bridge	250Mm Plastic Pipes		549848	251337
132	0520121280501L42050	Non-Flood Defence Structure	Private	Fluvial	Ickleton Railway Bridge	Downstream Ickleton Mill		549739	243897	
133	0520121280501L41044	Non-Flood Defence Structure	Private	Fluvial	Outfall	Genome Campus Wetland Area	300Mm Dia Pipe And 1.2 M X 0.5M Intake (No Flap)		549729	244274
134	0520121280501R45045	Non-Flood Defence Structure	Private	Fluvial	Outfall In Flap	Genome Campus Wetlands	600Mm Dia Flapped Outfall		549793	244299
135	0520121280501R49053	Flood Defence Structure	Private	Fluvial	Ickleton Bypass Weir	Upstream Ickleton Mill	Brick Lined Weir Channel And Footbridge And Damboard Grooves.		549605	243825
136	0520121280506L01001	Flood Defence Structure	Environment Agency	Fluvial	Bypass Channel Weir	Ickleton Mill	Weir Channel Lined With Concrete Blocks.		549612	243814
137	0520121280501L45054	Non-Flood Defence Structure	Private	Fluvial	Pipe Crossing	Upstream Ickleton Mill	Pipe At Water Level		549622	243675
138	0520121280501L44051	Flood Defence Structure	Private	Fluvial	Ickleton Mill Left Weir	Ickleton Mill			549637	243873
139	0520121280501R48052	Flood Defence Structure	Private	Fluvial	Ickleton Mill Right Weir	Ickleton Mill	Fixed Weir With Damboard Grooves And Footbridge Remains Of Gate Headworks - (Not Used)		549638	243870
140	0520121280501L41043	Non-Flood Defence Structure	Private	Fluvial	Footbridge	Genome Campus			549563	244398
141	0520121280501L39040	Non-Flood Defence Structure	Private	Fluvial	Footbridge	Downstream Of Ickleton Road, Roadbridge	Timber Clear Of Road Bridge		549492	244585
142	0520121280501L41042	Non-Flood Defence Structure	Private	Fluvial	Outfall	Upstream Of Ickleton Road Bridge	No Flap Or Apron		549498	244415
143	0520121280501R38038	Non-Flood Defence Structure	Local Authority	Fluvial	Outfall Inwards	Downstream End Of Concrete Wall	150Mm Dia Outfall (No Flap)		549518	244776
144	0520121360101R01010	Non-Flood Defence Structure	Private	Fluvial	Rowley Lane Bridge	Rowley Lane	Fdms Id - 47528 Original Asset Id - 0520121360101B01010Previous Insp See Def Defined Structure	0	549522	251417
145	0520121280501R42039	Non-Flood Defence Structure	Private	Fluvial	Outfall (Inward)	Downstream Of Footbridge	300Mm Dea Concrete Pipe (No Flap) 5M Bagwork Protection Downstream		549529	244638
146	0520121280501L40041	Non-Flood Defence Structure	Local Authority	Fluvial	Ickleton Road Bridge	Ickleton	1 No 150Mm Dia Outfall (No Flap) Left Bank1 No 150Mm Dia Outfall (No Flap) Right Bank		549475	244533
147	0520121280501L38037	Non-Flood Defence Structure	Private	Fluvial	Under River Culvert	Upstream Footbridge			549394	245052
148	0520121280501L38036	Non-Flood Defence Structure	Private	Fluvial	Footbridge	Upstream Hinxton Mill			549394	245072
149	0520121280501L38035	Flood Defence Structure	Private	Fluvial	Fixed Weir	Upstream Hinxton Weir	Fixed Weir With Damboard Grove On Top		549361	245136
150	0520121280501L35033	Non-Flood Defence Structure	Private	Fluvial	Ditch	Hinxton Mill Road			549295	245201
151	0520121280501L36034	Flood Defence Structure	Private	Fluvial	Hinxton Mill Bypass Sluice	Hinxton Mill	Sluice Gate And Footbridge		549308	245223
152	0520121280505L03002	Flood Defence Structure	Private	Fluvial	Sluice Gate	Hinxton Mill	Manually Operated Timber Gate - Used In Emergencies Only		549307	245234
153	0520121280505L02001	Non-Flood Defence Structure	Private	Fluvial	Hinxton Mill	Hinxton Mill	Bridge Downstream And Mill		549303	245246
154	0520121280501L33032	Non-Flood Defence Structure	Local Authority	Fluvial	Hinxton Ford And Footbridge	Hinxton			549117	245352
155	0520121360101L07021	Non-Flood Defence Structure	Private	Fluvial	Ditch	U/S Concrete Revetment			549077	251262
156	0520121360101R01009	Non-Flood Defence Structure	Private	Fluvial	Ditch	Opposite Black Shed	Fdms Id - 47527 Original Asset Id - 0520121360101B01009Previous Insp See Def Defined Structure	0	548836	251276
157	0520121360101R01008	Non-Flood Defence Structure	Private	Fluvial	Ditch	Opposite Black Shed At End Of Embankment	Fdms Id - 47526 Original Asset Id - 0520121360101B01008For Previous Inspections See Def Defined Structure	0	548821	251297
158	0520121280501L05007	Non-Flood Defence Structure	Private	Fluvial	Access Bridge	Downstream A505 Road Bridge			548779	247693
159	0520121280501R29030	Non-Flood Defence Structure	Private	Fluvial	Ditch	Downstream Railway			548665	245766
160	0520121280501L06010	Non-Flood Defence Structure	Local Authority	Fluvial	Bridge Road	A505 Road Bridge			548680	247257
161	0520121280501L05009	Non-F								

South Cambridgeshire DC and Cambridge City Council
Level 1 SFRA
Hydraulic Structure Locations and Details

NFCDD ID	Asset Reference	Asset Type	Maintainer	Asset Protection	Asset Description	Asset Location	Asset Comments	Asset Height	Easting	Northing
190	0520121360101L07017	Non-Flood Defence Structure	Private	Fluvial	Ditch	Start Of Disused Railway			547658	251270
191	0520121280401L15032	Non-Flood Defence Structure	Private	Fluvial	Outfall	Garden Of Swans Corner House			547719	248486
192	0520121280301R01047	Non-Flood Defence Structure	Private	Fluvial	Whittlesford Mill Footbridge	River Cam & Tribs - Reach 3	Fdms Id - 47703 Original Asset Id - 0520121280301B01047	0	547721	248409
193	0520121280301R01046	Flood Defence Structure	Private	Fluvial	Whittlesford Mill Weir	River Cam & Tribs - Reach 3	Fdms Id - 47711 Original Asset Id - 0520121280301B01046	0	547724	248414
194	0520121280401L15035	Non-Flood Defence Structure	Private	Fluvial	Outfall	D/S Road Bridge			547728	248445
195	0520121280401L15033	Non-Flood Defence Structure	Environment Agency	Fluvial	Weir	Just D/S Of Houses In Whittlesford			547730	248467
196	0520121280301R01045	Non-Flood Defence Structure	Private	Fluvial	Whittlesford Mill Road Bridge	River Cam & Tribs - Reach 3	Fdms Id - 47701 Original Asset Id - 0520121280301B01045	0	547731	248494
197	0520121280501L01001	Non-Flood Defence Structure	Private	Fluvial	Outfall From Mill Culvert	Downstream End Of Reach Whittlesford Mill.		1.5	547732	248446
198	0520121280401R15034	Non-Flood Defence Structure	Private	Fluvial	Outfall	U/S Of Weir			547735	248463
199	0520121280501L01002	Non-Flood Defence Structure	Private	Fluvial	Weir And Footbridge Outfall Outward	Whittlesford Mill	Weir In Culvert		547761	248413
200	0520121280301R01044	Non-Flood Defence Structure	Private	Fluvial	Footbridge	D/S Whittlesford Sluice	Fdms Id - 47700 Original Asset Id - 0520121280301B01044 See Previous Dif Structure Inspections	0	547805	248559
201	0520121280406L02004	Non-Flood Defence Structure	Private	Fluvial	Drainage Ditch	D/S Earls Hook Sluice			547868	248362
202	0520121280501R05003	Flood Defence Structure	Environment Agency	Fluvial	Sluice	Whittlesford Mill Sluice Gate			547870	248336
203	0520121280501R06004	Flood Defence Structure	Private	Fluvial	Whittlesford Mill Bypass Sluice And Footbridge	Upstream Whittlesford Mill	Stepped Fixed Weir And Footbridge And Downstream Weir.		547879	248327
204	0520121280501L02005	Non-Flood Defence Structure	Private	Fluvial	Footbridge	Upstream Of Whittlesford Sluice			547895	248295
205	0520121280406R02003	Non-Flood Defence Structure	Local Authority	Fluvial	Footbridge	Adj To Rail Bank Meeting Cam Sub Reach 6	Appears Unused With Large Rock Placed At Mouth		547979	248517
206	0520121360101R07014	Non-Flood Defence Structure	Private	Fluvial	Ditch	U/S Satpleford Rdv Bridge			547223	251455
207	0520121280301R01039	Non-Flood Defence Structure	Private	Fluvial	Remains Of Weir, Sawston Paper Mill	River Cam & Tribs - Reach 4U/S Of Aws Outfall	Fdms Id - 47695 Original Asset Id - 0520121280301B01039Pre Insp Ref To Defined Structure	0	547224	249293
208	0520121280301R01040	Non-Flood Defence Structure	Private	Fluvial	Outfall	River Cam & Tribs - Reach 4At Car Park	Fdms Id - 47696 Original Asset Id - 0520121280301B01040	0	547231	249308
209	0520121280301R01042	Non-Flood Defence Structure	Private	Fluvial	Abstraction	River Cam & Tribs - Reach 4Factory Car Park	Fdms Id - 47698 Original Asset Id - 0520121280301B01042	0	547241	249319
210	0520121280301R01041	Non-Flood Defence Structure	Private	Fluvial	Remains Of Sawston Paper Mill Road Bridge	River Cam & Tribs - Reach 4U/S Of Factory	Fdms Id - 47697 Original Asset Id - 0520121280301B01041Pre Insp Ref To Defined Structure	0	547304	249336
211	0520121280401R13029	Non-Flood Defence Structure	Private	Fluvial	Outfall	Under Disused Access Bridge			547306	249338
212	0520121280401R13030	Non-Flood Defence Structure	Private	Fluvial	Outfall	Under Disused Access Bridge			547307	249337
213	0520121360101L07015	Non-Flood Defence Structure	Private	Fluvial	Ditch	Ditch Boundary With Arable Field			547308	251357
214	0520121360101R07016	Non-Flood Defence Structure	Private	Fluvial	Outfall In	Ditch Boundary Between Farm Area & Grass Field	Flapped Outfall 300Mm Square		547416	251320
215	0520121280301R01043	Non-Flood Defence Structure	Private	Fluvial	Footbridge	River Cam & Tribs - Reach 4At Corner Of River Adj To Deffunct Structure	Fdms Id - 47699 Original Asset Id - 0520121280301B01043Pre Ins Ref To Defined Structure	0	547431	249352
216	0520121280301R01023	Non-Flood Defence Structure	Private	Fluvial	Railway Bridge	River Cam & Tribs - Reach 4Little Shelford	Fdms Id - 47684 Original Asset Id - 0520121280301B01023	0	545377	252185
217	0520121280401L12024	Non-Flood Defence Structure	Private	Fluvial	Under River Service Crossing	U/S Aws Outfall			547046	249304
218	0520121280301R01037	Non-Flood Defence Structure	Private	Fluvial	Mill Farm Road Bridge	River Cam & Tribs - Reach 4Spicers	Fdms Id - 47702 Original Asset Id - 0520121280301B01037	0	546971	249310
219	0520121280301R01038	Non-Flood Defence Structure	Private	Fluvial	Outfall	River Cam & Tribs - Reach 4U/S Farm Access Bridge	Fdms Id - 47718	0	547018	249326
220	0520121360101R01004	Non-Flood Defence Structure	Private	Fluvial	Footbridge	D/S Stapleford Gaueging Station	Fdms Id - 47522 Original Asset Id - 0520121360101B01004 For Previous Insp See Previous Def Dified Structure	0	546989	251423
221	0520121360101R01005	Flood Defence Structure	Environment Agency	Fluvial	Stapleford Gaugeing Station	D/S Stapleford Rd Bridge	Fdms Id - 47532 Original Asset Id - 0520121360101B01005For Previous Insp See Def Defined Structure	0	547082	251465
222	0520121360101R01006	Non-Flood Defence Structure	Private	Fluvial	Staple Ford Foot Bridge	D/S Stapleford Rd Bridge	Fdms Id - 47524 Original Asset Id - 0520121360101B01006Previous Insp See Def Defined Structure	0	547112	251481
223	0520121360101R01007	Non-Flood Defence Structure	Private	Fluvial	Stapleford Rd Bridge	Stapleford	Fdms Id - 47525 Original Asset Id - 0520121360101B01007For Previous Insp See Def Defined Structure	0	547127	251489
224	0520121280301R01027	Non-Flood Defence Structure	Private	Fluvial	Ditch Conniection	River Cam & Tribs - Reach 4U/S Shelford Sluice	Fdms Id - 47688 Original Asset Id - 0520121280301B01027Previous Inspection Ref To Defined Inspection	0	545941	251582
225	0520121280301L01030	Flood Defence Structure	Private	Fluvial	Shelford Mill Overspill Weir	River Cam & Tribs - Reach 4D/S Of Sluice	Fdms Id - 47682 Original Asset Id - 0520121280301B01027	0	546095	251572
226	0520121280404L01001	Non-Flood Defence Structure	Private	Fluvial	Ditch	U/S End Of Sub Reach 4 D/S Of Mill Weir	Fdms Id - 47720	0	546096	251555
227	0520121280301L01036	Non-Flood Defence Structure	Private	Fluvial	Outfall (Flapped)	River Cam & Tribs - Reach 4 Just U/S Of Lakes & Service Crossing	Fdms Id - 47712	0	546680	249236
228	0520121280301R01035	Non-Flood Defence Structure	Private	Fluvial	Footbridge	River Cam & Tribs - Reach 4Adj To Huts At Lakes	Fdms Id - 47693 Original Asset Id - 0520121280301B01035	0	546643	249257
229	0520121280301R01034	Non-Flood Defence Structure	Private	Fluvial	Ley Grove New Bridge	River Cam & Tribs - Reach 4	Fdms Id - 47692 Original Asset Id - 0520121360101B01034	0	546525	249671
230	0520121280301R01033	Non-Flood Defence Structure	Private	Fluvial	Ley Grove Bridge (Old Bridge)	River Cam & Tribs - Reach 4	Fdms Id - 47691 Original Asset Id - 0520121280301B01033	0	546520	249685
231	0520121280401R11017	Non-Flood Defence Structure	Private	Fluvial	Outfall	U/S Dernford Mill			546610	249975
232	0520121280401L11016	Non-Flood Defence Structure	Private	Fluvial	Outfall/Intake	U/S Dernford Mill			546765	250517
233	0520121280401L08012	Non-Flood Defence Structure	Private	Fluvial	Ditch Connection	D/S Dernford Weir			546607	250627
234	0520121280301R01032	Non-Flood Defence Structure	Private	Fluvial	Dernford Road Bridge	River Cam & Tribs - Reach 4At Dernford Mill	Fdms Id - 47690 Original Asset Id - 0520121280301B01032	0	546712	250641
235	0520121280301R01031	Flood Defence Structure	Environment Agency	Fluvial	Dernford Weir Gauging Station	River Cam & Tribs - Reach 4D/S Dernford Bridge	Fdms Id - 47689 Original Asset Id - 0520121280301B01031	0	546699	250641
236	0520121280401R09013	Non-Flood Defence Structure	Private	Fluvial	Ditch Connection	Immediately D/S Of Dernford Mill			546659	250655
237	0520121280401L08010	Non-Flood Defence Structure	Private	Fluvial	Piped Flow From Ditch	At Cross Fence U/S Of Confluence With R Granta			546459	251360
238	0520121360101R01003	Non-Flood Defence Structure	Private	Fluvial	Access Bridge (Bailey)	Welches Yard	Fdms Id - 47521 Original Asset Id - 0520121360101B01003Previous Inspections See Dfine Def Structure	0	546743	251536
239	0520121360101R03008	Non-Flood Defence Structure	Private	Fluvial	Drainage Ditch	U/S Welches Yard			546704	251625
240	0520121360101R03005	Non-Flood Defence Structure	Private	Fluvial	Outfall In	Opp Welches			546603	251637
241	0520121360101R03004	Non-Flood Defence Structure	Private	Fluvial	Outfall In	D/S Rail Bridge Welches	1 No 200Mm No Flap		546591	251640
242	0520121360101R03006	Non-Flood Defence Structure	Private	Fluvial	Outfall In	D/S Railings Welches Yard			546614	251655
243	0520121360101R03007	Non-Flood Defence Structure	Private	Fluvial	3 No Pipes	Welches U/A Boundary	1 No 100Mm1No 150Mm1No 200Mm		546627	251657
244	0520121360101L01002	Non-Flood Defence Structure	Private	Fluvial	Outfall In Flapped	D/S Rail Bridge	100Mm Outfall Flapped		546533	251659
245	0520121360101R01002	Non-Flood Defence Structure	Private	Fluvial	Rail Bridge	Rail Bridge Welches	Fdms Id - 47520 Original Asset Id - 0520121360101B01002For Insp Prior To 18/05/2005 See Prev Def Structure	0	546543	251660
246	0520121280401R07009	Non-Flood Defence Structure	Private	Fluvial	Abstraction	U/S Recreation Ground			546233	251541
247	0520121360101R01001	Non-Flood Defence Structure	Private	Fluvial	Arched Footbridge	13 Woodland Close	Fdms Id - 47519 Original Asset Id - 0520121360101B01001For Inspect Prior To 18/10/2005 See Previous Def Structure	0	546389	251565
248	0520121280401L08011	Non-Flood Defence Structure	Private	Fluvial	Abstraction	100M D/S Of Cable Crossing			546412	251159
249	0520121280401L03003	Non-Flood Defence Structure	Private	Fluvial	Ditch Connection	D/S Bridge Lane Bridge			545689	251521
250	0520121280301L01029	Non-Flood Defence Structure	Private	Fluvial	Shelford Mill Bypass Channel Access Bridge	D/S Shelford Mill Sluice	Fdms Id - 47710See Previous Dif Structure Inspections	0	545899	251539
251	0520121280301R01026	Flood Defence Structure	Private	Fluvial	Shelford Mill	River Cam & Tribs - Reach 4	Fdms Id - 47687 Original Asset Id - 0520121280301B01026	0	545814	251560
252	0520121280401R06004	Non-Flood Defence Structure	Private	Fluvial	Outfall	Just D/S Shelford Mill			545801	251562
253	0520121280301L01028	Flood Defence Structure	Environment Agency	Fluvial	Shelford Mill Bypass Sluice	River Cam & Tribs - Reach 4U/S Shelford Mill	Fdms Id - 47709Dai Halcrow Dec 2009, Ers-09-017	0	545899	251566
254	0520121280402L03003	Non-Flood Defence Structure	Private	Fluvial	Outfall	Just U/S Bridge Lane Bridge			545572	251702
255	0520121280301R01025	Non-Flood Defence Structure	Local Authority	Fluvial	Little Shelford Road Bridge	River Cam & Tribs - Reach 4 S/R 2	Fdms Id - 47686 Original Asset Id - 0520121280301B01025Inspection Prior To 22/02/2005 Refer To Diff Defined Structure	0	545586	251725
256	0520121280301R01024	Non-Flood Defence Structure	Local Authority	Fluvial	Little Shelford Road Bridge	River Cam & Tribs - Reach 4	Fdms Id - 47694 Original Asset Id - 0520121280301B01024	0	545656	251760
257	0520121280402L02001	Non-Flood Defence Structure	Private	Fluvial	Weir	At Manor House Wall			545589	251906
258	0520121280203L18039	Non-Flood Defence Structure	Private	Fluvial	Ditch Inlet	Immediately Upstream Of Garrett Hostel Bridge	Ditch		544539	258493
259	0520121280203R12040	Non-Flood Defence Structure	Private	Fluvial	Outfall	Upstream Of Garrett Hostel Bridge	No Flap.		544564	258493
260	0520121340101L13034	Non-Flood Defence Structure	Private	Fluvial	Footbridge	Upstream End Of Burrells Field Trinity College	Rock Channel Side Revetment Downstream 10M And Then 5M Of Timber Piles. Footpath Low Point On L13.		544067	258502
261	0520121280203L18037	Non-Flood Defence Structure	Private	Fluvial	Ditch Inlet	Immediately Downstream Of Garrett Hostel Bridge	Ditch		544541	258507
262	0520121280203L18038	Non-Flood Defence Structure	Private	Fluvial	Garrett Hostel Bridge	Downstream Of Clare Bridge	Arched Concrete Footbridge With Stone Abutments.		544553	258509
263	0520121340101L12033	Non-Flood Defence Structure	Private	Fluvial	Weir	Upstream End Of Burrells Field Trinity Hall	Weir Including Dropboard Slots.		544080	258517
264	0520121340101L12032	Non-Flood Defence Structure	Private	Fluvial	Outfall Inwards Flapped	Burrells Field Trinity Fellows Gardens	200Mm Dia Flapped Pipe. Stone Revetment Around Wingwall		544088	258524
265	0520121340101L12031	Non-Flood Defence Structure	Private	Fluvial	Outfall Inwards	Upstream Of Trinity Fellows Bridge	100Mm Dia Outfall. No Flap		544123	258556
266	0520121340101L12030	Non-Flood Defence Structure	Private	Fluvial	Weir	Upstream Of Trinity Footbridge	Notch In Crest.		544142	258569
267	0520121340101L11028	Non-Flood Defence Structure	Private	Fluvial	Footbridge	Trinity College (Fellows Garden)	Left Abutment Picked Up As Defence. Right Abutment Is Rock Revetment.		544158	258588
268	0520121340101L11029	Non-Flood Defence Structure	Private	Fluvial	Outfall Inwards Flapped	Under Trinity Fellows Footbridge	150Mm Dia Flapped Outfall.		544153	258593
269	0520121340101L16052	Non-Flood Defence Structure	Private	Fluvial	Robinsons College Access Bridge	Arched Road Access Bridge To Herchell Road	200Mm Dia Service Crossing Under Bridge.		543758	258368
270	0520121340101L21059	Non-Flood Defence Structure	Local Authority	Fluvial	Herchell Road Bridge	Clare Hall West Court		1.5	543639	258368
271	0520121340101L16053	Non-Flood Defence Structure	Private	Fluvial	Drainage Ditch	Downstream Of Centre Of Oriental Studies	Ditch		543741	258371
272	0520121340101L17054	Non-Flood Defence Structure	Private	Fluvial	Oriental Studies Building	Downstream Of Sylvester Road		2	543711	258374
273	0520121340101L19056	Non-Flood Defence Structure	Local Authority	Fluvial	Sylvester Road Bridge	Upstream Of Robinsons College	Brick Arched Road Bridge.	1.5	543689	258376
274	0520121340101L18055	Non-Flood Defence Structure	Private	Fluvial	Outfall Inwards	Upstream Of Oriental Studies Building, Robinsons College	100Mm Dia Pipe, No Flap.		543702	258377
275	0520121340101L20058	Non-Flood Defence Structure	Private	Fluvial	Disused Footbridge	Upstream Of Sylvester Road	Old Footbridge With 2No Steel Beams.		543671	258378
276	0520121340101L20057	Non-Flood Defence Structure	Private	Fluvial	Outfall Inwards Twin Pipes	Upstream Of Sylvester Road Bridge	2No 150Mm Dia Outfalls. No Flaps.		543678	258380
277	0520121340101L16051	Non-Flood Defence Structure	Private	Fluvial	Service Crossing	Upstream Of Robinsons College Pond	50Mm Dia Service Crossing Over / Within Channel.		543853	258382
278	0520121280203R13045	Non-Flood Defence Structure	Private	Fluvial	2No Square Outfalls	Upstream Of Clare Bridge	2No Square Outfalls, No Flaps Or Screens.		544573	258387
279	0520121280203L21044	Non-Flood Defence Structure	Private	Fluvial	Ditch Inlet	Upstream Of Clare Bridge			544546	258404
280	0520121340101R13050	Non-Flood Defence Structure	Private	Fluvial	Outfall	Upstream Of Footbridge 3 Robinsons College			543899	258405
281	0520121340101L16082	Non-Flood Defence Structure	Private	Fluvial	Pond Intake	Robinsons College Pond Intake	Dropboards In Front Of Pipe To Pond. (Unknown Pipe Size).		543866	258410
282	0520121280203L20043	Non-Flood Defence Structure	Private	Fluvial	Clare Bridge	Downstream Of Kings Bridge	3 Arched Stone Bridge.		544559	258413

South Cambridgeshire DC and Cambridge City Council
Level 1 SFRA
Hydraulic Structure Locations and Details

NFCDD ID	Asset Reference	Asset Type	Maintainer	Asset Protection	Asset Description	Asset Location	Asset Comments	Asset Height	Easting	Northing
283	0520121340101L16049	Non-Flood Defence Structure	Private	Fluvial	Footbridge Walkway	Over Pond And Berm Robinsons College	Timber Bridge Over Pond, River And Footpath. Brick Piers Away From Channel.	2	543912	258424
284	0520121280203R12042	Non-Flood Defence Structure	Private	Fluvial	Outfall	Just Downstream Of Clare Bridge	300Mm Dia Pipe.		544570	258426
285	0520121280203R12041	Non-Flood Defence Structure	Private	Fluvial	Outfall	Downstream Of Clare Bridge	450Mm Square Outfall With Concrete Screen.		544570	258436
286	0520121340101L15047	Non-Flood Defence Structure	Private	Fluvial	Robinsons College Sluice Gate	Upstream Of Robinsons College Building			543941	258439
287	0520121340101L15046	Non-Flood Defence Structure	Private	Fluvial	Outfall Inwards With Penstock Valve	In / Under Robinsons College Sluice Gate	Outfall And Penstock At End Of 100Mm Dia Pipe Run Along The Centre Of The Channel Bed At Sluice And Upstream To Lake		543942	258439
288	0520121340101L15045	Non-Flood Defence Structure	Private	Fluvial	Robinsons College Footbridge 2	Upstream Robinsons College Building	Timber Footbridge		543944	258440
289	0520121340101L15048	Non-Flood Defence Structure	Private	Fluvial	Flapped Outfall	Upstream Of Robinsons College Sluice			543939	258441
290	0520121340101R12043	Non-Flood Defence Structure	Private	Fluvial	Outfall Flapped	Upstream Of Robinsons College Building Under Ramp	300Mm Dia Flapped Outfall Built Into Defence.		543950	258442
291	0520121340101L15044	Non-Flood Defence Structure	Private	Fluvial	Outfall Inward Flapped	Under Robinson College Access Walkway / Ramp			543946	258444
292	0520121340101L15041	Non-Flood Defence Structure	Local Authority	Fluvial	Grange Road Bridge	Grange Road	Road Bridge With 300Mm Dia Service Under. Includes Building Over Watercourse Upstream Of Grange Road (Above 1000 Year Level).	2	543999	258448
293	0520121340101L15042	Non-Flood Defence Structure	Private	Fluvial	Robinsons College Access Bridge	Under Robinsons College	Maintenance Footbridge	2	543972	258449
294	0520121340101R12039	Non-Flood Defence Structure	Private	Fluvial	3No Outfalls	Downstream Of Grange Road Bridge	1No 100Mm, 1No 250Mm And 1No 150Mm Dia Pipes. (No Flaps).		544013	258450
295	0520121340101L15040	Non-Flood Defence Structure	Private	Fluvial	Outfall Inwards	Immediately Downstream Of Grange Road Bridge	200Mm Dia Outfall Pipe. No Flap.		544008	258452
296	0520121340101L14038	Non-Flood Defence Structure	Private	Fluvial	Burrells Walk Footbridge	Downstream Of Grange Road	Footbridge. Concrete Channel Sides Downstream.	2	544040	258478
297	0520121340101R11037	Non-Flood Defence Structure	Private	Fluvial	2No Outfalls	Burrells Walk Footbridge	1No 250Mm Dia Outfall (No Flap) And 1No 300Mm Dia Outfall Flapped.		544045	258479
298	0520121340101L14036	Non-Flood Defence Structure	Private	Fluvial	Fence Crossing	Downstream Of Burrell Walk			544045	258483
299	0520121340101L14035	Non-Flood Defence Structure	Private	Fluvial	Access Bridge	Upstream End Of Burrells Field Trinity College			544055	258492
300	0520121280204L08010	Non-Flood Defence Structure	Private	Fluvial	Outfall	Downstream Of Mill Pond Near Granta Ph. Behind House	150Mm Dia Pipe. No Wingwalls, Apron Or Flap.		544577	257855
301	0520121280204R05006	Non-Flood Defence Structure	Local Authority	Fluvial	Drainage Ditch	Downstream Of Bishops Mill Bypass Sluice			544678	257912
302	0520121280204R05009	Non-Flood Defence Structure	Private	Fluvial	Drainage Ditch And Bridge	In Grounds Of Darwin College	Wooden Footbridge Over Ditch.		544581	257914
303	0520121280203L28065	Flood Defence Structure	Local Authority	Fluvial	Bishops Mill Bypass Sluice 4	Upstream Of Bishops Mill	Sluice Gate 4 Of 4.		544691	257925
304	0520121280203L28064	Flood Defence Structure	Local Authority	Fluvial	Bishops Mill Bypass Sluice 3	Upstream Of Bishops Mill	Sluice Gate 3 Of 4.		544691	257928
305	0520121280203L28066	Non-Flood Defence Structure	Local Authority	Fluvial	Bishops Mill Bypass Sluice Bridge	Upstream Of Bishops Mill	Flat Deck Bridge. Abutments Picked Up On Structures 62 - 65.	2	544693	257930
306	0520121280203L28063	Flood Defence Structure	Local Authority	Fluvial	Bishops Mill Bypass Sluice Gate 2	Upstream Of Bishops Mill	Sluice Gate 2 Of 4.	1.5	544691	257932
307	0520121280203L28062	Flood Defence Structure	Local Authority	Fluvial	Bishops Mill Bypass Sluice Gate 4	Upstream Of Bishops Mill	Sluice Gate 1 Of 4.	1.5	544691	257935
308	0520121280204R05007	Non-Flood Defence Structure	Private	Fluvial	Drainage Ditch	Upstream Of Mill Pond		0.4	544625	257936
309	0520121280204L03008	Non-Flood Defence Structure	Private	Fluvial	Footbridge	Upstream Of Mill Pond, Darwin College Grounds	Timber Footbridge.		544590	257947
310	0520121280204L02005	Non-Flood Defence Structure	Private	Fluvial	Outfall Inwards	Darwin College Building	3No 100Mm Dia Outfalls Within 8M. No Flaps.		544620	257979
311	0520121280204L02004	Non-Flood Defence Structure	Private	Fluvial	3No Outfall Inwards	Upstream Of Mill Pond, Darwin College Building.	2 X 100Mm Dia Pipes (No Flaps). 1 X 150Mm Pipe Flapped.		544623	257995
312	0520121280204L02003	Non-Flood Defence Structure	Private	Fluvial	Outfall	Darwin College Building, Upstream Of Mill Pond	Outfall At Water Level, Will Not See If Water Level High. No Flap, Apron Or Wingwalls.		544627	258004
313	0520121280203L25059	Flood Defence Structure	Local Authority	Fluvial	Bishops Mill Weir 1	Upstream Of Mill Pond	Fixed Weir 1 Of 3. Flow Deflects Of Wall At 90Degrees Immediately Downstream Of Weir. Dropboard Grooves On Weir.		544691	258008
314	0520121280203L25060	Flood Defence Structure	Local Authority	Fluvial	Bishops Mill Weir 2	Upstream Of Mill Pond	Fixed Weir With Dropboards. 2 Of 3.		544694	258009
315	0520121280203L25061	Flood Defence Structure	Local Authority	Fluvial	Bishops Mill Weir 3	Upstream Of Mill Pond.	Fixed Weir 3 Of 3. Damboard Slots In Walls.		544698	258011
316	0520121280203L25058	Non-Flood Defence Structure	Local Authority	Fluvial	Bishops Mill Bridge	Mill Pond	Channel Bed And Sides Included On Defences L25 And R20.		544692	258018
317	0520121280204L01002	Non-Flood Defence Structure	Private	Fluvial	Outfall Inward	Upstream Of Silver Street Bridge	1 X 150Mm Dia Pipe. No Flap.		544646	258031
318	0520121280204L01001	Non-Flood Defence Structure	Private	Fluvial	Outfall Inwards	Upstream Of Silver Street Bridge	1 X 300Mm Dia Outfall Flapped.		544648	258039
319	0520121280203R20057	Non-Flood Defence Structure	Private	Fluvial	Outfalls Through Wall	Near The Mill Ph. Behind Scudamores Landing Stages	2 X 450Mm Dia Pipes. No Flaps, Apron Or Wingwalls.		544698	258041
320	0520121280203L23056	Non-Flood Defence Structure	Local Authority	Fluvial	Silver Street Bridge	Silver Street, Downstream Of Bishops Mill	Stone Arched Bridge.	2.5	544661	258072
321	0520121280203L22055	Non-Flood Defence Structure	Private	Fluvial	2No Outfall Inwards	Downstream Of Silver Street	2 X 150Mm Dia Outfall 2M Apart (No Flap).		544644	258081
322	0520121280203R17054	Non-Flood Defence Structure	Private	Fluvial	Outfall	Queens College Building	Outfall With Screen Underwater. Appears To Be Redundant.		544652	258099
323	0520121280203R17053	Non-Flood Defence Structure	Private	Fluvial	Outfall	Queens College Building	Outfall Has Screen Underwater. Appears Redundant.		544648	258105
324	0520121280203L22052	Non-Flood Defence Structure	Private	Fluvial	Mathmatical Bridge	Downstream Of Silver Street.	Timber Arched Bridge With Stone Abutments.		544636	258105
325	0520121280203R17051	Non-Flood Defence Structure	Private	Fluvial	Outfall	Downstream Of Mathematical Bridge	Square Outfall. Metal Bar In Middle Of Structure.		544629	258134
326	0520121280203R16050	Non-Flood Defence Structure	Private	Fluvial	Outfall	Fellows Garden	150Mm Dia Pipe.		544604	258186
327	0520121280203R15049	Non-Flood Defence Structure	Private	Fluvial	Outfall	Kings College Building, Upstream Of Kings Bridge	No Flap		544591	258220
328	0520121280203L22048	Non-Flood Defence Structure	Private	Fluvial	Ditch Inlet	Upstream Of Kings Bridge	Masonry Walled Ditch Inlet.		544559	258270
329	0520121280203L22047	Non-Flood Defence Structure	Private	Fluvial	Kings Bridge	Upstream Of Clare Bridge	Stone Arched Bridge.		544568	258278
330	0520121280203R13046	Non-Flood Defence Structure	Private	Fluvial	Outfall	Downstream Of Kings Bridge	2No Outfalls 15M Apart.		544578	258308
331	0520121280203L39084	Non-Flood Defence Structure	Private	Fluvial	Ditch And Bridge	Granchester Meadows	Ditch With Bridge Over.	0.5	543852	256543
332	0520121280203R35082	Non-Flood Defence Structure	Private	Fluvial	Penstock	Upstream Of Bathing Area			544048	256779
333	0520121280203L39083	Non-Flood Defence Structure	Private	Fluvial	Ditch	Granchester Meadows			543958	256805
334	0520121280203L38081	Non-Flood Defence Structure	Private	Fluvial	Drainage Ditch	Upstream Of Bathing Area			544103	256850
335	0520121280203L38080	Non-Flood Defence Structure	Private	Fluvial	Drainage Ditch	Upstream End Of Paradise House Gardens			544244	256985
336	0520121280203L38079	Non-Flood Defence Structure	Private	Fluvial	Ditch	Upstream Of Snobbs Stream			544506	257105
337	0520121280203R33078	Non-Flood Defence Structure	Private	Fluvial	Ditch	Upstream Of Snobbs Stream			544595	257120
338	0520121280203R31077	Non-Flood Defence Structure	Private	Fluvial	Outfall	Opposite Junction Of Cam And Snobbs Stream	Pipe Comes From Adjoining Manhole. Pipe At Water Level. No Headwall, Wingwalls, Flap Or Apron.		544713	257220
339	0520121280203R31076	Non-Flood Defence Structure	Private	Fluvial	Drainage Ditch	Just Upstream Of Summer House			544737	257282
340	0520121280203R29075	Non-Flood Defence Structure	Local Authority	Fluvial	Natural Ditch	Just Upstream Of Coe Fen Footbridge			544747	257318
341	0520121280203L35074	Non-Flood Defence Structure	Local Authority	Fluvial	Coe Fen Footbridge	Coe Fen	Steel Footbridge With Concrete Abutments. Ditch Runs Under Right Bank Abutment. Service Crossing Unknown In Duct.	1.2	544742	257331
342	0520121280204L16023	Non-Flood Defence Structure	Private	Fluvial	Outfall Inwards	Lammas Land Car Park	300Mm Dia Outfall With Headwall, No Flap.		544670	257335
343	0520121280204L16022	Non-Flood Defence Structure	Local Authority	Fluvial	Lammas Land Footbridge	Lammas Land	Steel Footbridge. 2 X Sevice Crossings Unknown.	0.5	544674	257358
344	0520121280204L14021	Non-Flood Defence Structure	Local Authority	Fluvial	Outfall Out Swimming Pool Penstock	Swimming Pool Lammas Land	Penstock Used To Fill Swimming Pool. Appears Disused.		544661	257397
345	0520121280203L34073	Non-Flood Defence Structure	Private	Fluvial	Outfall Outwards Penstock	Downstream Of Sheeps Green Swimming Pool	Penstock Feeding Watercourse Under Footpath Bridge.		544812	257478
346	0520121280203L32072	Non-Flood Defence Structure	Local Authority	Fluvial	Ditch	Upstream Of Fen Causeway	Ditch / Backchannel Rejoins Downstream Of Punt Store Island.		544865	257560
347	0520121280203L31071	Non-Flood Defence Structure	Local Authority	Fluvial	Fen Causeway Bridge	Fen Causeway	Arched Bridge With 2000Mm X 2000Mm Box Culvert Each Side On Ditches.		544875	257580
348	0520121280204L13020	Non-Flood Defence Structure	Local Authority	Fluvial	Fen Causeway Road Bridge	Fen Causeway	Approx 2000Mm X 1200Mm Arches	0.3	544623	257628
349	0520121280203R23070	Non-Flood Defence Structure	Local Authority	Fluvial	Drainage Ditch	Downstreamof Fen Causeway			544863	257633
350	0520121280203L30069	Non-Flood Defence Structure	Local Authority	Fluvial	Crusoe Footbridge	Downstream Of Fen Causeway	Steel Bridge With Piers.	2	544832	257661
351	0520121280203R22068	Non-Flood Defence Structure	Private	Fluvial	Drainage Ditch	Just Downstream Of Footbridge			544839	257669
352	0520121280203L28067	Non-Flood Defence Structure	Private	Fluvial	Ditch	Upstream Of Bishops Mill	Ditch / Backchannel Rejoins Upstream Of Fen Causeway. Forms Island Where Punts And Sheds Are Stored.		544737	257746
353	0520121280204L10019	Non-Flood Defence Structure	Private	Fluvial	Mill (Bella Pasta)	Upstream Of Mill Pond	Left Bank Fixed Masonry Weir Under Building. Right Bank Appears Disused (In Line With Ornamental Mill Wheel). 300Mm Dia Bypass Pipe.		544585	257761
354	0520121280204R06018	Non-Flood Defence Structure	Local Authority	Fluvial	Drainage Ditch	Mill Pond	Footbridge Over Ditch.		544603	257766
355	0520121280204L10017	Non-Flood Defence Structure	Private	Fluvial	Outfall Inwards	Downstream Of Mill (Bella Pasta)	150Mm Dia Outfall With Lead Spillway, No Flap.		544565	257781
356	0520121280204L10016	Non-Flood Defence Structure	Local Authority	Fluvial	2No Outfall Inwards	Upstream Of Granta Ph, Mill Pond. Downstream Of Steps To Water	1 X 200Mm Dia Outfall, No Flap. 1 X 150Mm Dia Outfall, No Flap. Both Close To Waterline.		544563	257788
357	0520121280204L10015	Non-Flood Defence Structure	Private	Fluvial	Outfall	Brick Wall, Mill Pond	450Mm Dia Concrete Pipe. No Apron, Wingwall Or Flap.		544562	257795
358	0520121280204L10014	Non-Flood Defence Structure	Local Authority	Fluvial	2No Outfall Inwards	Upstream Of Granta Ph, Mill Pond	1 X 200Mm Dia Outfall, No Flap. 1 X 150Mm Dia Outfall, No Flap. Both Just Above Waterline.		544561	257802
359	0520121280204L10013	Non-Flood Defence Structure	Private	Fluvial	Outfall In	Granta Ph Beer Garden	300Mm Dia Outfall On Water Line. No Flap.		544578	257829
360	0520121280204L09012	Non-Flood Defence Structure	Private	Fluvial	Outfall Inwards	Granta Ph Beer Garden	100Mm Dia Outfall, No Flap.		544579	257838
361	0520121280204R06011	Non-Flood Defence Structure	Local Authority	Fluvial	Drainage Ditch	Downstream Of Mill Pond			544595	257847
362	0520121280301L08013	Non-Flood Defence Structure	Private	Fluvial	Drainage Ditch	100M D/S Of M11 Road Bridge			544403	252268
363	0520121280301L08014	Non-Flood Defence Structure	Private	Fluvial	Outfall	50M D/S Of M11 Road Bridge			544441	252342
364	0520121280301R08015	Non-Flood Defence Structure	Private	Fluvial	Outfall	20M D/S Of M11 Road Bridge	Manhole 20M Back From Outfall.		544450	252405
365	0520121280301L09016	Non-Flood Defence Structure	Private	Fluvial	M11 Road Bridge	M11	Abutments Picked Up As L09 & R09. Highways Agency Owned.		544482	252416
366	0520121280203L39091	Non-Flood Defence Structure	Private	Fluvial	Ditch	Granchester Meadows, Downstream Of Mill Stream			543649	255498
367	0520121280203L39089	Non-Flood Defence Structure	Private	Fluvial	Ditch And Footbridge	Granchester Meadows	Ditch With Footbridge Over.	0.5	543660	256097
368	0520121280203R38096	Non-Flood Defence Structure	Private	Fluvial	Drainage Ditch	Downstream Of Byrons Pool			543682	254649
369	0520121280203L39088	Non-Flood Defence Structure	Private	Fluvial	Ditch And Footbridge	Granchester Meadows	Ditch With Bridge Over.		543685	256202
370	0520121280203R35087	Non-Flood Defence Structure	Private	Fluvial	Penstock	Opposite Granchester Meadows	No Apron Or Wingwalls. See Fd Enf 546/02/07:0121/M		543767	256292
371	0520121280203L39086	Non-Flood Defence Structure	Private	Fluvial	Drainage Ditch With Footbridge	Granchester Meadows	Timber Footbridge Over Ditch		543785	256366
372	0520121280203L42094	Non-Flood Defence Structure	Private	Fluvial	Outfall Inwards	Upstream Of Granchester Road Bridge (Braisley Bridge)	100Mm Dia Outfall. No Headwall Or Flap.		543786	254952
373	0520121280203L39085	Non-Flood Defence Structure	Private	Fluvial	Ditch And Bridge	Granchester Meadows	Ditch With Bridge Over	0.5	543789	256431
374	0520121280203L41092	Non-Flood Defence Structure	Local Authority	Fluvial	Granchester Road Bridge (Braisley Bridge)	Granchester Road	Flat Deck Precast Concrete With Masonry Parapets.	2	543797	254964
375	0520121280203R38095	Non-Flood Defence Structure	Private	Fluvial	Outfall	Upstream Of Braisley Bridge			543800	254946
376	0520121280203R37093	Non-Flood Defence Structure	Local Authority	Fluvial	Outfall Through Wall	Granchester Road Bridge (Braisley Bridge)	No Apron, Flap Or Wingwalls.		543803	254960

South Cambridgeshire DC and Cambridge City Council
Level 1 SFRA
Hydraulic Structure Locations and Details

NFCDD ID	Asset Reference	Asset Type	Maintainer	Asset Protection	Asset Description	Asset Location	Asset Comments	Asset Height	Easting	Northing
377	0520121280301L10017	Non-Flood Defence Structure	Private	Fluvial	Drainage Ditch	U/S Of M11 Road Bridge				
378	0520121280203R39099	Flood Defence Structure	Environment Agency	Fluvial	Byrons Pool Weir	Byrons Pool	Large Fixed Weir, Concrete.	1	544847	252520
379	0520121280203R38097	Non-Flood Defence Structure	Private	Fluvial	Drainage Ditch	Byrons Pool	Footbridge Over Ditch.		543583	254628
							Sluice Gate Operated Automatically By Floatation Chambers. 2No Downstream Penstocks, 1No Upstream To Flood Chambers. 1No 300Mm Dia Outfall. 1No 200Mm Dia Outfall (No Flaps). Trash Boom Upstream. Dai Report 1997.		543602	254620
380	0520121280203L43098	Flood Defence Structure	Environment Agency	Fluvial	Byrons Pool Sluice Gate	Byrons Pool		2.5	543585	254640
381	0520121280301L01001	Flood Defence Structure	Environment Agency	Fluvial	Gauging Station	Byrons Pool			543552	254641
382	0520121280205R04006	Non-Flood Defence Structure	Private	Fluvial	Outfall	Downstream Of River Cam	300Mm Dia Outfall, No Flap.		543570	254658
383	0520121350101R01001	Non-Flood Defence Structure	Private	Fluvial	Outfall	10M U/S From Confluence With Cam	600Mm With Flap		543537	254659
384	0520121280205L04005	Non-Flood Defence Structure	Private	Fluvial	Granchester Mill Side Sluice	Granchester Mill Race	2 Stage Weir, Channel Sides Picked Up On Defences L04 And R02. Unknown Beam Across Channel. Roadbridge And Building.		543542	255100
385	0520121280205L04004	Non-Flood Defence Structure	Private	Fluvial	Granchester Mill	Granchester Mill Race	Timber Sluice On Side Channel Under Road (Brick Arch) And Building (Concrete Flat).	1.5	543536	255101
386	0520121280205R02003	Non-Flood Defence Structure	Private	Fluvial	Outfall	Under Granchester Road Bridge	Outfall Through Blocked Off Culvert. No Flap.		543561	255112
387	0520121280205R01002	Non-Flood Defence Structure	Private	Fluvial	Drainage Ditch	Downstream Of Granchester Mill		0.5	543572	255125
388	0520121280206L02001	Non-Flood Defence Structure	Private	Fluvial	Footbridge	Over Old Vicarage Bypass Channel	Flat Deck Footbridge, May Be Temporary.	0.5	543569	255173
389	0520121280206L02002	Non-Flood Defence Structure	Private	Fluvial	Ditch	Old Vicarage Bypass Channel			543563	255175
390	0520121280205L01001	Non-Flood Defence Structure	Private	Fluvial	Ditch	Downstream Of Old Vicarage			543618	255194
						Grantchester Meadows - Just U/S Of Kissing Gates Between Structures 90 And 91			543587	255772
391	0520121280203R35100	Non-Flood Defence Structure	Private	Fluvial	Outfall Penstock	Granchester Meadows	Ditch With Footbridge Over.	0.5	543608	255852
392	0520121280203L39090	Non-Flood Defence Structure	Private	Fluvial	Ditch And Footbridge		Geotextile Upstream And Downstream On Both Banks For 8M.		543477	258056
393	0520121340101L23067	Non-Flood Defence Structure	Local Authority	Fluvial	Footbridge	Just Upstream Of Bypass Channel Outfall	2No 200Mm Dia Outfalls.		543525	258116
394	0520121340101R19066	Non-Flood Defence Structure	Private	Fluvial	2No Outfall Inwards	Downstream Of Gough Way Bypass Channel	1No 150Mm Dia Pipe And 1No 50Mm Dia Pipe.	0.5	543567	258232
395	0520121340101L22065	Non-Flood Defence Structure	Private	Fluvial	Service Crossings	Upstream Of Farm Access Bridge	150Mm Dia Pipe. No Flap. Land Drainage Pipe.		543604	258292
396	0520121340101R19064	Non-Flood Defence Structure	Private	Fluvial	Outfall Inwards	Upstream Of Farm Access Bridge	Timber Decked Farm Bridge With Brick Abutments And 3No 150Mm Dia Services Under.	1.5	543601	258303
397	0520121340101L22063	Non-Flood Defence Structure	Private	Fluvial	Farm Access Bridge	Adjacent Cambridge University Rugby Field			543598	258313
398	0520121340101L22062	Non-Flood Defence Structure	Private	Fluvial	Ditch	Downstream Of Farm Access Bridge		1.5	543602	258334
399	0520121340101L22061	Non-Flood Defence Structure	Private	Fluvial	Arched Timber Footbridge	Upstream Of Herchell Road, Clare Hall West Court	100Mm Dia Outfall. No Flap.		543601	258349
400	0520121340101L22060	Non-Flood Defence Structure	Private	Fluvial	Outfall Inwards	Upstream Of Herchell Raod Bridge, Clare Hall West Court			543438	252388
401	0520121280303L07009	Non-Flood Defence Structure	Private	Fluvial	Drainage Ditch	10M D/S Of Weir	Confluence With Main River		543449	252404
402	0520121280303L07010	Non-Flood Defence Structure	Private	Fluvial	Overspill Weir		D/S Of Weir (See Map For Details)		543394	252440
403	0520121280303L07007	Non-Flood Defence Structure	Private	Fluvial	Services		10M D/S Of Weir		543432	252389
404	0520121280303L07008	Non-Flood Defence Structure	Private	Fluvial	Footbridge		300Mm Dia Outfall, No Flap. Headwall At 45 Degrees To Channel.		543436	258019
405	0520121340101L23068	Non-Flood Defence Structure	Private	Fluvial	Outfall Inwards	At End Of Danes Drive, Off Gough Way			543347	257869
406	0520121340101L24071	Flood Defence Structure	Environment Agency	Fluvial	Gough Way Culvert Outfall	At End Of Penarth Place, Off Gough Way			543349	252513
407	0520121280303L06006	Non-Flood Defence Structure	Private	Fluvial	Bridge (Disused)	Access To Bayer Chemicals Site			543355	257887
408	0520121340101L23070	Non-Flood Defence Structure	Private	Fluvial	Outfall Inwards	At End Of Penarth Way, Off Gough Way	300Mm Dia Outfall. No Flap.		543390	257955
409	0520121340101L23069	Non-Flood Defence Structure	Private	Fluvial	Outfall Inwards	At End Of Wooton Way, Off Gough Way			543322	252620
410	0520121280301R07012	Non-Flood Defence Structure	Private	Fluvial	Hauxton Overspill Sluice	Upstream Of Hauxton Mill	At 90Degree Bend In Culvert. Steel Cover.		543325	257797
411	0520121340101L24072	Non-Flood Defence Structure	Environment Agency	Fluvial	Gough Way Culvert Manhole 1	Adjacent Gough Way	Wooden Handrails		543328	252567
412	0520121280303L05005	Non-Flood Defence Structure	Private	Fluvial	Footbridge	Old Bayer Chemicals Site	Dai, Ers-10-005, Halcrow Jan 2010		543340	252605
413	0520121280302L03002	Flood Defence Structure	Environment Agency	Fluvial	Hauxton Bypass Weir	U/S Of Hauxton Mill			543228	252646
414	0520121280303L04004	Non-Flood Defence Structure	Private	Fluvial	Outfall With Flap	Upstream Of Hauxton Mill			543225	252650
415	0520121280303L04003	Non-Flood Defence Structure	Private	Fluvial	Bridge With Services	Just U/S Of Hauxton Mill	1Xfootbridge + 4Xservices		543182	252672
416	0520121280303L02002	Non-Flood Defence Structure	Private	Fluvial	Service Crossings	Just D/S Of Hauxton Mill Building	4X Pipes		543203	252684
417	0520121280301L07011	Non-Flood Defence Structure	Private	Fluvial	Hauxton Mill Footbridge	U/S Side Of Mill	Includes Service Pipes.		543198	252686
418	0520121280301L07010	Flood Defence Structure	Private	Fluvial	Hauxton Mill	Hauxton - U/S Of A10 Road Bridge	Lh Channel Has Wooden Sluice. Rh Channel Has Weedscreen, Stoplogs + Waterwheel.		543192	252688
419	0520121280301L07009	Non-Flood Defence Structure	Private	Fluvial	Hauxton Mill Bridge	Hauxton Mill (D/S Side)	2 Arch Masonary Bridge	2	543162	252689
420	0520121280303L01001	Non-Flood Defence Structure	Private	Fluvial	Outfall	10M U/S Of A10 Road Bridge	400Mm Outfall With Flap Which Turns At 90Degrees After Coming Out Of Bank + 150Mm Outfall With No Flap		543146	252707
421	0520121280301L06008	Non-Flood Defence Structure	Local Authority	Fluvial	Hauxton Bridge	A10 - Hauxton	3 Arch Masonary Bridge.		543202	252731
422	0520121280302L01001	Non-Flood Defence Structure	Private	Fluvial	Hauxton Mill Access Bridge	Hauxton Mill	3 Arch Masonary Bridge.	1	543252	253624
423	0520121280301R03003	Non-Flood Defence Structure	Private	Fluvial	Outfall	400M Upstream Of River Rhee Confluence	Not Maintained		543261	254735
424	0520121350101R01002	Non-Flood Defence Structure	Private	Fluvial	Slacker	150M U/S Of Confluence With Cam			543181	254768
425	0520121350101L01003	Non-Flood Defence Structure	Private	Fluvial	Access Bridge To Cantelope Farm	Concrete Road To Cantelope Farm	100Mm Diameter Service Pipe To U/S Side.		543171	254777
426	0520121350101L01004	Non-Flood Defence Structure	Private	Fluvial	Disused Outfall	U/S Of Cantalope Farm Access Bridge		1.8	543207	257652
427	0520121340101L28081	Flood Defence Structure	Local Authority	Fluvial	Barton Road Culvert Upstream	Barton Road Layby	1800Mm Dia Armcoc Culvert With Screen On Main Channel.		543258	257669
428	0520121340101L28080	Flood Defence Structure	Local Authority	Fluvial	Barton Road Culvert Outfall	Barton Road	Culvert Picked Up As Defence Lengths L28 And R22.		543282	257674
429	0520121340101R21078	Non-Flood Defence Structure	Local Authority	Fluvial	Under Road Culvert (Culvert 1)	Under Barton Road (Not Main River Channel)			543272	257674
430	0520121340101L27079	Flood Defence Structure	Private	Fluvial	Access Bridge	Upstream Of Culvert 1, Downstream Of Barton Road Culvert.	Bridge Likely To Obstruct High Flows.		543284	257675
431	0520121340101R21077	Non-Flood Defence Structure	Private	Fluvial	Outfall	Downstream Of Culvert	200Mm Dia Pipe. No Flap		543275	257693
432	0520121340101L25076	Non-Flood Defence Structure	Private	Fluvial	Outfall Inwards	Downstream Of Barton Road	100Mm Dia Outfall. No Flap.		543270	257710
433	0520121340101L25075	Non-Flood Defence Structure	Private	Fluvial	3No Outfalls Flapped	Upstream Of Gough Way Culvert	3No 100Mm Dia Flapped Outfalls.		543181	257741
434	0520121340104L04003	Non-Flood Defence Structure	Private	Fluvial	Ditch	Immediately Upstream Of Box Culvert Farm Access.	Ditch With Cellular Block Revetment At Outfall.		543191	257744
435	0520121340104R05004	Non-Flood Defence Structure	Private	Fluvial	Outfall Inwards	Just Upstream Of Farm Access Bridge	100Mm Dia Plastic Land Drain Pipe. No Flap.		543267	257744
436	0520121340104L04005	Non-Flood Defence Structure	Environment Agency	Fluvial	Weir	Upstream End Of Culvert	Right Bank Revetted With Precast Concrete Blocks. Left Bank Picked Up As L04.			
							2000Mm X 1000Mm Box Culvert. Gabion Revetment Downstream Left Bank. Bagwork Revetment Upstream Right Bank. Cellular Block Revetment To Channel Bed Upstream For 3M And Channel Side Left Bank.	1	543182	257745
437	0520121340104L04002	Non-Flood Defence Structure	Private	Fluvial	Box Culvert Access Bridge	Upstream Of Concrete Channel Gough Way Bypass	Enlarged Section Of Pipe 2000Mm Dia Upstream End. Remainder Of Culvert 1500Mm Dia.		543270	257748
438	0520121340101L24074	Flood Defence Structure	Environment Agency	Fluvial	Gough Way Culvert Intake	Upstream End Of Gough Way Culvert	Access Manhole At 90 Degree Bend.		543294	257800
439	0520121340101L24073	Non-Flood Defence Structure	Environment Agency	Fluvial	Gough Way Culvert Manhole 2	Gough Way Culvert	600Mm Dia Outfall. No Flap		543119	252706
440	0520121340104L03001	Non-Flood Defence Structure	Environment Agency	Fluvial	Outfall Inwards	Upstream Of 90 Degree Bend	2 Covered Abstractions		543102	252714
441	0520121280301L05007	Non-Flood Defence Structure	Private	Fluvial	Abstraction	20M D/S Of A10 Road Bridge	200Mm, No Flap.		543068	252867
442	0520121280301L05006	Non-Flood Defence Structure	Private	Fluvial	Outfall	40M D/S Of A10 Road Bridge			543078	253231
443	0520121280301R03005	Non-Flood Defence Structure	Private	Fluvial	Drainage Ditch	200M D/S Of A10 Road Bridge	Redundant Concrete Structure Above Ditch - Water Flows Under Concrete.		543100	254222
444	0520121280301R03004	Non-Flood Defence Structure	Private	Fluvial	Drainage Ditch	600M Downstream Of A10 Road Bridge (Hauxton)	Highways Agency Owned Concrete And Steel Flat Deck Bridge.		542765	254775
445	0520121280301L02002	Non-Flood Defence Structure	Private	Fluvial	M11 Road Bridge	M11		0	542778	253939
446	0520121350101L01005	Non-Flood Defence Structure	Private	Fluvial	Footbridge & Irrigation Pipe	D/S Of M11				
447	0520121370101L01001	Non-Flood Defence Structure	Private	Fluvial	Drainage Ditch	Adjacent To Track - U/S Hauxton Junction	Fdms Id - 47609. Inspections Previous To 21/06/2006 Refer To A Different Defined Structure.			
							Inspections Previous To 21/06/2006 Refer To A Different Defined Structure. Fdms Id - 47589 Original Asset Id - 0520121370101B01002	0	542697	253786
448	0520121370101R01002	Non-Flood Defence Structure	Private	Fluvial	Drainage Ditch	U/S Of Hauxton Junction			542751	254772
449	0520121350101R01006	Non-Flood Defence Structure	Private	Fluvial	Drainage Ditch	D/S Of M11 Road Bridge			542628	254755
450	0520121350101L03008	Non-Flood Defence Structure	Private	Fluvial	Outfall	U/S M11 Road Bridge	Highway Agency Owned. 600Mm Diameter - No Flap.			
							Inspections Previous To 21/06/2006 Refer To Different Defined Structure. Fdms Id - 47599 Original Asset Id - 0520121370101B01003	0	542639	253434
451	0520121370101R01003	Non-Flood Defence Structure	Private	Fluvial	Drainage Ditch	D/S From Sewage Works	Highways Agency Owned		542663	254757
452	0520121350101L02007	Non-Flood Defence Structure	Private	Fluvial	M11 Road Bridge	M11	400Mm Outfall No Flap		542465	253208
453	0520121370101L01005	Non-Flood Defence Structure	Private	Fluvial	Sewage Works Outfall	Sewage Works			542497	253282
454	0520121370101L01004	Non-Flood Defence Structure	Private	Fluvial	Drainage Ditch	D/S Sewage Works			542508	254742
455	0520121350101R03010	Non-Flood Defence Structure	Private	Fluvial	Drainage Ditch	U/S Of Small Footbridge			542528	254746
456	0520121350101L03009	Non-Flood Defence Structure	Private	Fluvial	Pipe & Footbridge	U/S Of M11 Road Bridge	Concrete Abutments At Either End Of Bridge. Wooden Handrail To 1 Side Of Bridge.		542272	254912
457	0520121350101L03011	Non-Flood Defence Structure	Local Authority	Fluvial	Bridleway Bridge	U/S Of M11				
							Inspections Previous To 21/06/2006 Refer To A Different Defined Structure. Fdms Id - 47594 Original Asset Id - 0520121370101B01007	0	542101	252473
458	0520121370101R01007	Non-Flood Defence Structure	Private	Fluvial	Drainage Ditch	D/S Burnt Mill Gauging Station	Inspections Previous To 21/06/2006 Refer To Different Defined Structure. Fdms Id - 47593 Original Asset Id - 0520121370101B01006			
459	0520121370101R01006	Non-Flood Defence Structure	Private	Fluvial	Drainage Ditch	D/S Burnt Mill Gauging Weir		0	542215	252550
460	0520121350101L03013	Non-Flood Defence Structure	Private	Fluvial	Drainage Ditch	Between M11 And Barton Road			541904	254847
461	0520121350101R03012	Non-Flood Defence Structure	Private	Fluvial	Drainage Ditch	Between M11 And Barton Road			541909	254843
462	0520121370101L05025	Non-Flood Defence Structure	Environment Agency	Fluvial	Access Bridge	Harston Mill	Kee Klamp Fencing On Bridge (Opus)		541736	250725
463	0520121370101R01009	Flood Defence Structure	Environment Agency	Fluvial	Harston Mill Weir	Harston Mill	Fdms Id - 47596 Original Asset Id - 0520121370101B01009	0	541736	250720
464	0520121370101R03015	Non-Flood Defence Structure	Private	Fluvial	Drainage Ditch	D/S Haslingfield Rd Bridge			541740	251173
465	0520121370101L05019	Non-Flood Defence Structure	Private	Fluvial	Drainage Ditch	Harston Manor	D/S End Of Harston Manor Loop		541769	250915
466	0520121370101L05023	Non-Flood Defence Structure	Private	Fluvial	Drainage Ditch	Opposite Hrston Mill			541771	250832

South Cambridgeshire DC and Cambridge City Council
Level 1 SFRA
Hydraulic Structure Locations and Details

NFCDD ID	Asset Reference	Asset Type	Maintainer	Asset Protection	Asset Description	Asset Location	Asset Comments	Asset Height	Easting	Northing
467	0520121370101L05022	Non-Flood Defence Structure	Private	Fluvial	Drainage Ditch	Harston Manor	U/S End Harston Manor Loop		541776	250888
468	0520121370101R05018	Non-Flood Defence Structure	Private	Fluvial	Drainage Ditch	U/S Of Church			541777	250934
469	0520121370101R01005	Non-Flood Defence Structure	Private	Fluvial	Harston Manor Footbridge	Harston Manor	Inspections Previous To 21/06/2006 Refer To A Different Defined Reference. Fdms Id - 47592 Original Asset Id - 0520121370101B01005. Steel Handrails, Small Masonary Abutments.	0	541779	250906
470	0520121370101L05021	Non-Flood Defence Structure	Private	Fluvial	Weir	Harston Manor			541780	250898
471	0520121350101R03014	Non-Flood Defence Structure	Private	Fluvial	Drainage Ditch	Between M11 And Barton Road			541597	254686
472	0520121370101R01008	Non-Flood Defence Structure	Private	Fluvial	Drainage Ditch	D/S Of Burnt Mill Gauging Weir	Inspections Previous To 21/06/2006 Refer To A Different Defined Structure. Fdms Id - 47595 Original Asset Id - 0520121370101B01008	0	541654	252384
473	0520121370101R10027	Non-Flood Defence Structure	Private	Fluvial	Drainage Ditch Outfall	U/S Harston Weir			541681	250623
474	0520121370101L05017	Non-Flood Defence Structure	Private	Fluvial	Drainage Ditch	Directly U/S Of Haslingfield Road Bridge			541724	251075
475	0520121370101L05024	Non-Flood Defence Structure	Private	Fluvial	Drainage Ditch	D/S Harston Mill Weir			541726	250765
476	0520121370101R01004	Non-Flood Defence Structure	Local Authority	Fluvial	Haslingfield Road Bridge	Harston		0	541729	251085
477	0520121370101L03014	Non-Flood Defence Structure	Private	Fluvial	Drainage Ditch	Opposite Willow Farm	Concrete Abutments, Steel Beams, Wooden Planks, Steel Handrails		541467	251667
478	0520121370101L03011	Non-Flood Defence Structure	Private	Fluvial	Footbridge	U/S Of Burnt Mill Gauging Station			541479	252284
479	0520121370101L02010	Non-Flood Defence Structure	Environment Agency	Fluvial	Burnt Mill Guaging Weir	Haslingfield			541536	252365
480	0520121370101L01009	Non-Flood Defence Structure	Private	Fluvial	Drainage Ditch	Directly D/S Of Gauging Weir			541538	252378
481	0520121370101L07029	Non-Flood Defence Structure	Private	Fluvial	Drainage Ditch	Opposite Hoffer Brook			541378	250234
482	0520121370101R10028	Non-Flood Defence Structure	Local Authority	Fluvial	Hoffer Brook	U/S Harston Weir			541402	250225
483	0520121370101L03013	Non-Flood Defence Structure	Private	Fluvial	Drainage Ditch	River Farm House			541279	252160
484	0520121370101L03012	Non-Flood Defence Structure	Private	Fluvial	Drainage Ditch	U/S From Footbridge			541304	252242
485	0520121350101L03015	Non-Flood Defence Structure	Environment Agency	Fluvial	Timber Weir	D/S Of Barton Road.			541317	254576
486	0520121350101L03017	Non-Flood Defence Structure	Private	Fluvial	Drainage Ditch	Near Radio Telescopes (D/S Of Ox-Bow Subreach)			540966	254529
487	0520121350101L03016	Non-Flood Defence Structure	Private	Fluvial	Access Bridge	D/S Of Ox-Bow Sub Reach.			540973	254525
488	0520121370101L07030	Non-Flood Defence Structure	Private	Fluvial	Drainage Ditch	D/S Of Viaduct			540792	249733
489	0520121370101R10031	Non-Flood Defence Structure	Private	Fluvial	Drainage Ditch	D/S Of Viaduct			540586	249577
490	0520121350101L05023	Non-Flood Defence Structure	Private	Fluvial	Footbridge	U/S Barton Bridge			540433	254536
491	0520121350101L05024	Non-Flood Defence Structure	Private	Fluvial	Drainage Ditch	U/S Of Barton Bridge			540265	254545
492	0520121350101R05021	Non-Flood Defence Structure	Private	Fluvial	Drainage Ditch	U/S Of Barton Bridge			540579	254572
493	0520121350101R03019	Non-Flood Defence Structure	Private	Fluvial	Drainage Ditch	5M D/S Of Barton Road Bridge			540603	254574
494	0520121350101L05022	Non-Flood Defence Structure	Private	Fluvial	Drainage Ditch	U/S Of Barton Bridge			540549	254575
495	0520121350101L04020	Non-Flood Defence Structure	Local Authority	Fluvial	Barton Bridge	Haslingfield Road, Barton			540592	254576
496	0520121350101L03018	Non-Flood Defence Structure	Private	Fluvial	Aw Outfall	D/S Of Barton Road Bridge			540613	254582
497	0520121370101R10033	Non-Flood Defence Structure	Private	Fluvial	Outfall	U/S Railway Bridge			540145	249556
498	0520121370101R01010	Non-Flood Defence Structure	Private	Fluvial	Railway Bridge	D/S Foxton Road Bridge	2 Bar Steel Handrail. Previous Inspections Refer To A Different Defined Reference Number. Fdms Id - 47597 Original Asset Id - 0520121370101B01010	0	540151	249566
499	0520121370101R01011	Non-Flood Defence Structure	Local Authority	Fluvial	Foxton Road Bridge	Barrington - Foxton Road		0	539955	249587
500	0520121350101L05026	Non-Flood Defence Structure	Private	Fluvial	Drainage Ditch (Tit Brook)	D/S Of Lord'S Bridge	Twin Acrh Masonary Bridge. Fdms Id - 47598 Original Asset Id - 0520121370101B01011		539958	254522
501	0520121350101R05025	Non-Flood Defence Structure	Private	Fluvial	Drainage Ditch (Long Brook)	D/S Of Lord'S Bridge			539966	254517
502	0520121370101R10034	Non-Flood Defence Structure	Private	Fluvial	Drainage Ditch	D/S Foxton Road Bridge			540030	249550
503	0520121370101L09038	Non-Flood Defence Structure	Private	Fluvial	Drainage Ditch	U/D Of Private Footbridge			539698	249547
504	0520121370101L09037	Non-Flood Defence Structure	Private	Fluvial	Drainage Ditch	U/S Of Private Bridge			539713	249569
505	0520121350101L05027	Non-Flood Defence Structure	Private	Fluvial	Drainage Ditch	D/S Of Lord'S Bridge			539749	254568
506	0520121370101R01012	Non-Flood Defence Structure	Private	Fluvial	Footbridge	U/S Foxton Road Bridge	Fdms Id - 47608 Original Asset Id - 0520121370101B01012	0	539844	249596
507	0520121370101R01013	Non-Flood Defence Structure	Private	Fluvial	Boot Lane Footbridge	Barrington - Boot Lane		0	539627	249452
508	0520121370101L09040	Non-Flood Defence Structure	Private	Fluvial	Pipe Outfall	Directly D/S Of Footbridge	Concrete Abutments On Rb 2M U/S And D/S. Fdms Id - 47600 Original Asset Id - 0520121370101B01013		539627	249458
509	0520121370101R12039	Non-Flood Defence Structure	Private	Fluvial	Drainage Ditch	D/S Of Boot Lane Footbridge			539645	249459
510	0520121350101L06028	Non-Flood Defence Structure	Local Authority	Fluvial	Lord'S Bridge	Wimpole Road, Barton			539659	254631
511	0520121370101R01015	Flood Defence Structure	Private	Fluvial	Bulbeck Mill	Barrington	Fdms Id - 47602 Original Asset Id - 0520121370101B01015	0	539508	249416
512	0520121350101L07029	Non-Flood Defence Structure	Private	Fluvial	Drainage Ditch	U/S Of Lord'S Bridge			539521	254739
513	0520121370101R01014	Non-Flood Defence Structure	Private	Fluvial	Bulbeck Mill Weir	Bulbeck Mill - Barrington	Fdms Id - 47601 Original Asset Id - 0520121370101B01014	0	539544	249422
514	0520121370102L01001	Non-Flood Defence Structure	Private	Fluvial	Outfall	Bulbeck Mill - D/S Of Weir			539551	249430
515	0520121370101L12046	Non-Flood Defence Structure	Private	Fluvial	Primes Close Outfall	Field Boundary Behind Primes Close	200Mm No Flap		538707	249202
516	0520121370101R01018	Non-Flood Defence Structure	Private	Fluvial	Access Bridge	U/S Of Bulbeck Mill		0	538929	249289
517	0520121370101L12045	Non-Flood Defence Structure	Private	Fluvial	Drainage Ditch	U/S Of Access Bridge	Inspections Previous To 28/06/2006 Refer To A Different Defined Asset Number (0520121370101R01018) Fdms Id - 47605 Original Asset Id - 0520121370101B01018		538920	249293
518	0520121350101L07031	Non-Flood Defence Structure	Private	Fluvial	Drainage Ditch	D/S Of Fox'S Bridge			538813	254705
519	0520121350101R07032	Non-Flood Defence Structure	Private	Fluvial	Drainage Ditch	D/S Of Fox'S Bridge			538745	254733
520	0520121350101L09059	Non-Flood Defence Structure	Private	Fluvial	Access Bridge	U/S End Of Golf Course			536436	255366
521	0520121350101L09060	Non-Flood Defence Structure	Private	Fluvial	Drainage Ditch	Just U/S Of Golf Course			536358	255410
522	0520121350101L09039	Non-Flood Defence Structure	Private	Fluvial	Old Railway Bridge	Radio Telescope Access Track			537782	254532
523	0520121350101R09038	Non-Flood Defence Structure	Private	Fluvial	Drainage Ditch	Immediately D/S Of Old Railway Bridge			537786	254539
524	0520121350101L09037	Non-Flood Defence Structure	Private	Fluvial	Drainage Ditch	At Old Railway Bridge			537777	254543
525	0520121350101L09036	Non-Flood Defence Structure	Private	Fluvial	Drainage Ditch	D/S Of Fox'S Bridge			538090	254738
526	0520121370101R01020	Non-Flood Defence Structure	Private	Fluvial	Shepreth Road Bridge	Shepreth Road - Barrington	Inspections Previous To 28/06/2006 Refer To A Different Asset Number (0520121370101R01020) Fdms Id - 47607 Original Asset Id - 0520121370101B01020	0	538520	249038
527	0520121370101R01019	Non-Flood Defence Structure	Private	Fluvial	Footbridge	Rear Of Windmill		0	538650	249148
528	0520121350101L09049	Non-Flood Defence Structure	Private	Fluvial	Outfall	Golf Course	Inspections Previous To 28/06/2006 Refer To A Different Defined Asset Number (0520121370101R01019) Fdms Id - 47606 Original Asset Id - 0520121370101B01019.		536896	255022
529	0520121350101L09048	Non-Flood Defence Structure	Private	Fluvial	Golf Course Access Bridge	Golf Course			536935	255002
530	0520121350101L09047	Non-Flood Defence Structure	Private	Fluvial	Drainage Ditch	D/S End Of Golf Course			536945	254997
531	0520121350101L09046	Non-Flood Defence Structure	Private	Fluvial	Old Railway Bridge	Just D/S Of Golf Course			536958	254871
532	0520121370201L02008	Non-Flood Defence Structure	Private	Fluvial	Drainage Ditch	D/S End Of Copice On Golf Course			536978	247638
533	0520121350101R11044	Non-Flood Defence Structure	Private	Fluvial	Drainage Ditch	D/S Of Golf Course			536979	254661
534	0520121350101L09045	Non-Flood Defence Structure	Private	Fluvial	Farm Access Bridge	D/S Of Golf Course			536984	254774
535	0520121370201R02007	Non-Flood Defence Structure	Private	Fluvial	Drainage Ditch	U/S Of Golf Course Footbridge			537143	247561
536	0520121370201L02003	Non-Flood Defence Structure	Private	Fluvial	Outfall	Golf Course, D/S Of Bridge And Ford	100Mm No Flap		537172	247783
537	0520121370201R01003	Non-Flood Defence Structure	Private	Fluvial	Golf Course Access Bridge	Golf Course Adjacent To Ford	Fdms Id - 47612 Original Asset Id - 0520121370201B01003	0	537207	247592
538	0520121370201R01002	Non-Flood Defence Structure	Private	Fluvial	Golf Course Ford	Golf Course, Adjacent To Footbridge		0	537214	247603
539	0520121370201R02004	Non-Flood Defence Structure	Private	Fluvial	Confluence With River Mel	D/S Of Footbridge And Ford On Golf Course	Fdms Id - 47611 Original Asset Id - 0520121370201B01002		537223	247690
540	0520121370201L01001	Non-Flood Defence Structure	Private	Fluvial	Outfall	D/S End Of Golf Course		0	537239	247838
541	0520121350101L09043	Non-Flood Defence Structure	Private	Fluvial	Access Bridge	U/S Of Radio Telescope Building	No Handrails. Sloped Concrete Abutments		537336	254546
542	0520121350106L01001	Non-Flood Defence Structure	Private	Fluvial	Drainage Ditch	Radio Telescope Building Sub Reach			537340	254634
543	0520121370101R01021	Non-Flood Defence Structure	Private	Fluvial	Malton Farm Road Bridge	Malton Farm	Previous Inspections Refer To A Different Defined Asset Number (0520121370101R01021) Fdms Id - 47617 Original Asset Id - 0520121370101B01021	0	537373	248309
544	0520121350101L09042	Non-Flood Defence Structure	Environment Agency	Fluvial	Stone Weir	Head Of Old Channel			537424	254466
545	0520121370101R16050	Non-Flood Defence Structure	Private	Fluvial	Drainage Ditch	D/S From Malton Farm Bridge	Placed To Push Flood Water Around Old River Channel.		537502	248399
546	0520121350101L09041	Non-Flood Defence Structure	Private	Fluvial	Footbridge	D/S Of Radio Telescope Building			537629	254534
547	0520121350101R09040	Non-Flood Defence Structure	Private	Fluvial	Drainage Ditch	Opposite Sub Reach 4			537647	254532
548	0520121350101L07030	Non-Flood Defence Structure	Private	Fluvial	Sheep Access Bridge	U/S Of Lord'S Bridge			539214	254758
549	0520121350101L09034	Non-Flood Defence Structure	Private	Fluvial	Drainage Ditch	U/S Of Fox'S Bridge			538264	254855
550	0520121350101R09035	Non-Flood Defence Structure	Private	Fluvial	Drainage Ditch	U/S Of Fox'S Bridge	Ultra-Sonic Head Gauging U/S Levels (Ea Owned)		538264	254850
551	0520121350101L08033	Non-Flood Defence Structure	Local Authority	Fluvial	Fox'S Bridge	Royston Lane			538276	254853
552	0520121370101L14049	Non-Flood Defence Structure	Private	Fluvial	Drainage Ditch	U/S From Shepreth Rd Bridge			538277	248705
553	0520121350101L09058	Non-Flood Defence Structure	Private	Fluvial	Access Bridge	Golf Course			536482	255294
554	0520121350101L09056	Non-Flood Defence Structure	Private	Fluvial	Access Bridge	Golf Course			536492	255139
555	0520121350101L09055	Non-Flood Defence Structure	Private	Fluvial	Access Bridge	Golf Course	Disused?		536514	255101
556	0520121350101L09057	Non-Flood Defence Structure	Private	Fluvial	Access Bridge	Golf Course			536526	255243

South Cambridgeshire DC and Cambridge City Council
Level 1 SFRA
Hydraulic Structure Locations and Details

NFCDD ID	Asset Reference	Asset Type	Maintainer	Asset Protection	Asset Description	Asset Location	Asset Comments	Asset Height	Easting	Northing
557	0520121350101L09054	Non-Flood Defence Structure	Private	Fluvial	Access Bridge	Golf Course	Includes Service Pipe (75Mm)		536605	255050
558	0520121350101R11053	Non-Flood Defence Structure	Private	Fluvial	Drainage Ditch	Golf Course			536663	255020
559	0520121370201R02010	Non-Flood Defence Structure	Private	Fluvial	Abstraction Pump	Opp. Copice			536713	247758
560	0520121350101L09052	Non-Flood Defence Structure	Private	Fluvial	Drainage Ditch	Golf Course			536716	255017
561	0520121350101L09051	Non-Flood Defence Structure	Private	Fluvial	Access Bridge	Golf Course			536729	255013
562	0520121350101L09050	Non-Flood Defence Structure	Private	Fluvial	Access Bridge	Golf Course			536766	255066
563	0520121370201L02009	Non-Flood Defence Structure	Private	Fluvial	Drainage Ditch	From Ponds, At Centre Of Copice			536823	247670
564	0520121370102L03004	Non-Flood Defence Structure	Private	Fluvial	Outfall	U/S Of Bulbeck Mill	100Mm No Flap		539477	249419
565	0520121370201R01004	Non-Flood Defence Structure	Private	Fluvial	Kings Bridge Footbridge	U/S End Of Golf Course	Fdms Id - 47613 Original Asset Id - 0520121370201B01004	0	536218	247881
566	0520121370101R01017	Flood Defence Structure	Environment Agency	Fluvial	Bulbeck Mill Side Channel Weir (Sluice)	Bulbeck Mill - Barrington	Inspections Previous To 28/06/2006 Refer To A Different Defined Asset Reference (0520121370101R01017) Fdms Id - 47604 Original Asset Id - 0520121370101B01017	0	539439	249388
567	0520121370101R01016	Non-Flood Defence Structure	Private	Fluvial	Bulbeck Mill Bypass Channel Bridge	Bulbeck Mill - Barrington	Inspections Previous To 28/06/2006 Refer To A Different Defined Asset Reference (0520121370101R01016) Fdms Id - 47603 Original Asset Id - 0520121370101B01016	0	539443	249387
568	0520121370201L02012	Non-Flood Defence Structure	Private	Fluvial	Drainage Ditch	U/S Golf Course			535980	247821
569	0520121350101L09061	Non-Flood Defence Structure	Private	Fluvial	Access Bridge	D/S Sewage Pump			535995	255544
570	0520121350101R13063	Non-Flood Defence Structure	Private	Fluvial	Drainage Ditch	D/S Of Public Footpath			535965	255579
571	0520121350101L09062	Non-Flood Defence Structure	Private	Fluvial	Drainage Ditch	At Sewage P/S			535974	255582
572	0520121350101L09064	Non-Flood Defence Structure	Private	Fluvial	Footbridge	Brookside, Toft			535928	255603
573	0520121350101L09065	Non-Flood Defence Structure	Private	Fluvial	Access Bridge	Brookside, Toft	Handrails Both Sides		535852	255654
574	0520121370201R02013	Non-Flood Defence Structure	Private	Fluvial	Drainage Ditch	U/S Of Kings Footbridge			535691	247777
575	0520121350101R13066	Non-Flood Defence Structure	Private	Fluvial	Drainage Ditch	D/S Of Toft Road Bridge			535704	255694
576	0520121370201R02014	Non-Flood Defence Structure	Private	Fluvial	Drainage Ditch	D/S Of Farm Ford			535559	247914
577	0520121370201R02017	Non-Flood Defence Structure	Private	Fluvial	Drainage Ditch	U/S Of Ford			535250	248092
578	0520121370201L02015	Non-Flood Defence Structure	Private	Fluvial	Ford	See Map - U/S Of Golf Course			535391	248124
579	0520121370201L02016	Non-Flood Defence Structure	Private	Fluvial	Drainage Ditch	Directly U/S Of Ford			535384	248126
580	0520121370201R02018	Non-Flood Defence Structure	Private	Fluvial	Drainage Ditch	U/S Of Ford			535174	248119
581	0520121370201R02019	Non-Flood Defence Structure	Private	Fluvial	Drainage Ditch	See Map			535003	248187
582	0520121370201L02020	Non-Flood Defence Structure	Private	Fluvial	Drainage Ditch	At Farm Access Track			534744	248389
583	0520121370201R02021	Non-Flood Defence Structure	Private	Fluvial	Drainage Ditch	See Map			534603	248466
584	0520121370201L02022	Non-Flood Defence Structure	Private	Fluvial	Drainage Ditch	Field Boundary - See Map			534492	248494
585	0520121370201R02023	Non-Flood Defence Structure	Private	Fluvial	Drainage Ditch	D/S Of Ford - See Map			534372	248539
586	0520121370201R01005	Non-Flood Defence Structure	Private	Fluvial	Ford	River Cam Farm	Fdms Id - 47614 Original Asset Id - 0520121370201B01005	0	534151	248578
587	0520121370201R02026	Non-Flood Defence Structure	Private	Fluvial	Drainage Ditch	U/S River Cam Farm			534018	248561
588	0520121370201L02025	Non-Flood Defence Structure	Private	Fluvial	Drainage Ditch	Adjacent To River Cam Farm			534117	248607
589	0520121370201L02027	Non-Flood Defence Structure	Private	Fluvial	Drainage Ditch	D/S Wimpole Avenue Bridge			533793	248565
590	0520121370201R01007	Non-Flood Defence Structure	Private	Fluvial	Drainage Ditch	U/S Wimpole Avenue Bridge	Inspections Previous To 02/06/2006 Refer To Different Defined Structure. Fdms Id - 47616 Original Asset Id - 0520121370201B01007	0	533667	248549
591	0520121370201R01006	Non-Flood Defence Structure	Private	Fluvial	Wimpole Avenue Bridge	Wimpole Avenue, D/S Arrington Road Bridge	Fdms Id - 47615 Original Asset Id - 0520121370201B01006	0	533732	248559
592	0520121370201L05031	Non-Flood Defence Structure	Private	Fluvial	Drainage Ditch	Directly U/S Of Arrington Road Bridge			533322	248527
593	0520121370201R01008	Non-Flood Defence Structure	Local Authority	Fluvial	Arrington Bridge	Arrington Road	Fdms Id - 47626 Original Asset Id - 0520121370201B01008	0	533332	248525
594	0520121370201R01009	Non-Flood Defence Structure	Environment Agency	Fluvial	Wimpole Gauging Weir And Station	U/S Of Arrington Road Bridge	Fdms Id - 47618 Original Asset Id - 0520121370201B01009	0	533303	248517
595	0520121370201R07033	Non-Flood Defence Structure	Private	Fluvial	Drainage Ditch	U/S Wimpole Gauging Weir			533199	248465
596	0520121370201L07034	Non-Flood Defence Structure	Private	Fluvial	Footbridge	U/S Arrington Road Bridge	No Deck		533142	248485
597	0520121370201L07035	Non-Flood Defence Structure	Private	Fluvial	Outfall	Field Boundary D/S Arrington Bridge	900Mm No Flap		532945	248485
598	0520121370201L07037	Non-Flood Defence Structure	Private	Fluvial	Footbridge	U/S Wimpole Gs - See Map	No Handrails		532637	248417
599	0520121370201L07036	Non-Flood Defence Structure	Private	Fluvial	Drainage Ditch	See Map			532650	248426
600	0520121370201L07042	Non-Flood Defence Structure	Private	Fluvial	Footbridge	D/S From Confluence With The Mill Stream	No Handrails. Rsj Supports.		532266	247960
601	0520121370201R07043	Non-Flood Defence Structure	Environment Agency	Fluvial	Mill Stream	Church Farm, Wendy			532266	247908
602	0520121370201L07041	Non-Flood Defence Structure	Private	Fluvial	Flood Storage Area	D/S Confluence With Rhee			532322	248054
603	0520121370201L07040	Non-Flood Defence Structure	Private	Fluvial	Drainage Ditch	D/S From Confluence With Mill Stream			532338	248173
604	0520121370201L07039	Non-Flood Defence Structure	Private	Fluvial	Footbridge	D/S Lordship Spinney			532432	248236
605	0520121370201L07038	Non-Flood Defence Structure	Private	Fluvial	Drainage Ditch	See Map			532507	248330
606	0520121370401R01009	Non-Flood Defence Structure	Private	Fluvial	Footbridge	Near Fen Spinney, U/S Black Barn Bridge	Fdms Id - 47441 Original Asset Id - 0520121370401B01009	0	531943	246145
607	0520121370401R05016	Non-Flood Defence Structure	Private	Fluvial	Drainage Ditch	U/S Black Barn Access Bridge			531989	246099
608	0520121370401R01005	Non-Flood Defence Structure	Private	Fluvial	Access Bridge	U/S Of Wendy Road Bridge	Fdms Id - 47437 Original Asset Id - 0520121370401B01005	0	531996	247367
609	0520121370401R05017	Non-Flood Defence Structure	Private	Fluvial	Drainage Ditch	D/S Boy Bridge			532018	245985
610	0520121370401L01004	Non-Flood Defence Structure	Private	Fluvial	Farm Access Bridge	Church Farm			532023	247699
611	0520121370401L01003	Non-Flood Defence Structure	Private	Fluvial	Drainage Ditch	Church Farm			532036	247720
612	0520121370201R01010	Non-Flood Defence Structure	Private	Fluvial	Access Bridge	D/S Wendy Road Bridge	Fdms Id - 47619 Original Asset Id - 0520121370201B01010	0	532041	247835
613	0520121370201L07044	Non-Flood Defence Structure	Private	Fluvial	Drainage Ditch	D/S Of Wendy Road Bridge			532063	247852
614	0520121370401L01005	Non-Flood Defence Structure	Local Authority	Fluvial	Drain Outfall	D/S Wendy Road Bridge			532069	247506
615	0520121370401R01004	Non-Flood Defence Structure	Private	Fluvial	Wendy Road Bridge	Wendy Road.	Fdms Id - 47436 Original Asset Id - 0520121370401B01004 Inspections Previous To 12/05/2006 Refer To Different Difened Structure. Fdms Id - 47435 Original Asset Id - 0520121370401B01003	0	532074	247495
616	0520121370401R01003	Non-Flood Defence Structure	Private	Fluvial	Drain Outfall	D/S Wendy Road Bridge			532077	247509
617	0520121370401R01002	Non-Flood Defence Structure	Private	Fluvial	Access Bridge	Adjacent To Church Farm	Fdms Id - 47434 Original Asset Id - 0520121370401B01002	0	532112	247744
618	0520121370401R01001	Non-Flood Defence Structure	Private	Fluvial	Access Bridge	Rhee / Mill Stream - Reach 4	Fdms Id - 47442 Original Asset Id - 0520121370401B01001	0	532203	247820
619	0520121370401L05014	Non-Flood Defence Structure	Private	Fluvial	Drainage Ditch	U/S Black Barn Access Bridge			531567	246319
620	0520121370401L07020	Non-Flood Defence Structure	Private	Fluvial	Drainage Ditch	3M U/S Boy Bridge			531617	245209
621	0520121370401R01010	Non-Flood Defence Structure	Private	Fluvial	Boy Bridge, Fen Road		Fdms Id - 47904 Original Asset Id - 0520121370401B01010No Handrails To D/S Headwall	0	531629	245219
622	0520121370401L05018	Non-Flood Defence Structure	Private	Fluvial	Outfall	D/S Boy Bridge			531643	245260
623	0520121370301R02002	Non-Flood Defence Structure	Private	Fluvial	Drainage Ditch	5M U/S Wendy Road Bridge			531756	247717
624	0520121370201R01011	Non-Flood Defence Structure	Local Authority	Fluvial	Shingay Cum Wendy Road Bridge	Shingay Cum Wendy Road	Fdms Id - 47620 Original Asset Id - 0520121370201B01011	0	531768	247724
625	0520121370401R03009	Non-Flood Defence Structure	Private	Fluvial	Drainage Ditch	U/S Of Access Bridge			531860	247249
626	0520121370401R07021	Non-Flood Defence Structure	Private	Fluvial	Drainage Ditch	U/S Boy Bridge			531468	244935
627	0520121370401R01008	Non-Flood Defence Structure	Private	Fluvial	Black Barr Access Bridge	Track To Black Barn	Fdms Id - 47440 Original Asset Id - 0520121370401B01008	0	531414	246488
628	0520121370401L03012	Non-Flood Defence Structure	Private	Fluvial	Drainage Ditch	At Footbridge D/S Of Black Barn Access Bridge			531275	246723
629	0520121370401R01007	Non-Flood Defence Structure	Private	Fluvial	Footbridge	U/S Of Spinney, D/S Of Black Barn Access Bridge	Fdms Id - 47439 Original Asset Id - 0520121370401B01007	0	531284	246734
630	0520121370401R01006	Non-Flood Defence Structure	Private	Fluvial	Footbridge	D/S Of Black Barn Access Bridge	Fdms Id - 47438 Original Asset Id - 0520121370401B01006	0	531425	246882
631	0520121370401R01011	Non-Flood Defence Structure	Private	Fluvial	Footbridge	D/S Abington Pigot Road Bridge	Fdms Id - 47897 Original Asset Id - 0520121370401B01011	0	531059	244190
632	0520121370401L07022	Non-Flood Defence Structure	Private	Fluvial	Sluice On Drainage Ditch	D/S Abington Pigots Road Bridge			531261	244543
633	0520121370301L02005	Non-Flood Defence Structure	Private	Fluvial	Drainage Ditch	U/S End Rouses Wood			531064	247563
634	0520121370301R01001	Non-Flood Defence Structure	Private	Fluvial	Access Bridge	Rouses Wood	Fdms Id - 47623 Original Asset Id - 0520121370301B01001	0	531205	247653
635	0520121370301L02003	Non-Flood Defence Structure	Private	Fluvial	Drainage Ditch	D/S End Of Rouses Wood			531210	247662
636	0520121370401R01012	Non-Flood Defence Structure	Private	Fluvial	Abington Road Bridge	Abington Pigots (Emr)	Fdms Id - 47898 Original Asset Id - 0520121370401B01012	0	530884	243940
637	0520121370401L07024	Non-Flood Defence Structure	Private	Fluvial	Farm Access Bridge	100M D/S Emr (Abington Pigots Road Bridge)			530937	244010
638	0520121370301L02010	Non-Flood Defence Structure	Private	Fluvial	Drainage Ditch	40M U/S Farm Bridge			530403	247510
639	0520121370301L02009	Non-Flood Defence Structure	Private	Fluvial	Farm Access Bridge	D/S Gilrags Wood			530438	247516
640	0520121370301R01003	Non-Flood Defence Structure	Private	Fluvial	Bridleway Bridge	Opposite Low Farm	Fdms Id - 47625 Original Asset Id - 0520121370301B01003	0	530652	247540
641	0520121370301L02007	Non-Flood Defence Structure	Private	Fluvial	Drainage Ditch	50M D/S Track Bridge At Field Boundary			530698	247530
642	0520121370301L02015	Non-Flood Defence Structure	Private	Fluvial	Drainage Ditch	Just U/S Of Footbridge			529580	247408
643	0520121370301R01005	Non-Flood Defence Structure	Private	Fluvial	Footbridge	U/S Simpkins Spinney	Fdms Id - 47425 Original Asset Id - 0520121370301B01005	0	529598	247411
644	0520121370301R02012	Non-Flood Defence Structure	Private	Fluvial	Drainage Ditch	Opposite Simpkins Spinney			529759	247488
645	0520121370301R01004	Non-Flood Defence Structure	Private	Fluvial	Old Farm Bridge	Near Simpkins Spinney	Fdms Id - 47433 Original Asset Id - 0520121370301B01004	0	529795	247493
646	0520121370301R01002	Non-Flood Defence Structure	Private	Fluvial	Footbridge	Opposite Low Farm	Fdms Id - 47624 Original Asset Id - 0520121370301B01002	0	530779	247494
647	0520121370301L02013	Non-Flood Defence Structure	Private	Fluvial	Drainage Ditch	U/S End Simpkins Spinney			529754	247495
648	0520121370301L02023	Non-Flood Defence Structure	Private	Fluvial	Drainage Ditch	D/S Tadlow Bridge Farm			528819	246771
649	0520121370301L02022	Non-Flood Defence Structure	Private	Fluvial	Footbridge	U/S Of Pond			528906	246874
650	0520121370301L02021	Non-Flood Defence Structure	Private	Fluvial	Drainage Ditch	Just U/S Of Pond			528992	247019

South Cambridgeshire DC and Cambridge City Council
Level 1 SFRA
Hydraulic Structure Locations and Details

NFCDD ID	Asset Reference	Asset Type	Maintainer	Asset Protection	Asset Description	Asset Location	Asset Comments	Asset Height	Easting	Northing
651	0520121370301L02020	Non-Flood Defence Structure	Private	Fluvial	Ditch Connecting Pond	Fish Pond			529029	247034
652	0520121370301L02019	Non-Flood Defence Structure	Private	Fluvial	Weir	D/S Pond Inlet			529040	247033
653	0520121370301L02018	Non-Flood Defence Structure	Private	Fluvial	Drainage Ditch	Between Two Small Ponds			529294	247188
654	0520121370301R02017	Non-Flood Defence Structure	Private	Fluvial	Drainage Ditch	Between Two Small Ponds			529329	247198
655	0520121370301L02016	Non-Flood Defence Structure	Private	Fluvial	Outfall	Pond	Conects Pond With River		529434	247289
656	0520121370301L02031	Non-Flood Defence Structure	Private	Fluvial	Drainage Ditch	U/S Tadlow Bridge			528109	246209
657	0520121370301R01006	Non-Flood Defence Structure	Private	Fluvial	Tadlow Bridge	U/S Tadlow Bridge Farm	Fdms Id - 47426 Original Asset Id - 0520121370301B01006	0	528265	246324
658	0520121370301R02029	Non-Flood Defence Structure	Private	Fluvial	Drainage Ditch	Just D/S Of Tadlow Bridge			528307	246359
659	0520121370301L02028	Non-Flood Defence Structure	Private	Fluvial	Footbridge	Tadlow Bridge Farm			528590	246553
660	0520121370301L02027	Non-Flood Defence Structure	Private	Fluvial	Outlet Pipe	Next To Footbridge At Tadlow Bridge Farm	200Mm, No Flap		528592	246559
661	0520121370301L02026	Non-Flood Defence Structure	Private	Fluvial	Drainage Ditch	U/S Of Track Bridge			528662	246621
662	0520121370301R02025	Non-Flood Defence Structure	Private	Fluvial	Drainage Ditch	Next To Farm Bridge			528678	246629
663	0520121370301L02024	Non-Flood Defence Structure	Private	Fluvial	Farm Bridge	D/S Of Tadlow Bridge Farm			528686	246643
664	0520121370301R02036	Non-Flood Defence Structure	Private	Fluvial	Drainage Ditch	D/S Guilden Morden Road Bridge			527404	245743
665	0520121370301L02035	Non-Flood Defence Structure	Private	Fluvial	Drainage Ditch Overflow Channel	At Meander In River D/S Of Roadbridge			527385	245764
666	0520121370301L02034	Non-Flood Defence Structure	Private	Fluvial	Drainage Ditch	U/S Hooks Mill Bridge			527477	245825
667	0520121370301L02033	Non-Flood Defence Structure	Private	Fluvial	Drainage Ditch	Field Boundary Between Tadlow Bridge And Hooks Mill Bridge			527720	245904
668	0520121370301R02032	Non-Flood Defence Structure	Private	Fluvial	Drainage Ditch	U/S Tadlow Bridge			527889	245980
669	0520121370301L02038	Non-Flood Defence Structure	Private	Fluvial	Drainage Ditch	Just D/S Guilden Morden Road Bridge			527068	245573
670	0520121370301R02037	Non-Flood Defence Structure	Private	Fluvial	Drainage Ditch	D/S Guilden Morden Road Bridge			527292	245689
671	0520121370301R05050	Non-Flood Defence Structure	Private	Fluvial	Drainage Ditch	U/S Bury Holme Farm			526544	244576
672	0520121370301L04049	Non-Flood Defence Structure	Private	Fluvial	Drainage Ditch	U/S Bury Holme Farm			526540	244586
673	0520121370301R01009	Non-Flood Defence Structure	Private	Fluvial	Footbridge	U/S Bury Holme Farm	Fdms Id - 47429 Original Asset Id - 0520121370301B01009No Handrails	0	526584	244697
674	0520121370301L04047	Non-Flood Defence Structure	Private	Fluvial	Footbridge	Spinney At Bury Holme Farm			526724	244884
675	0520121370301L04046	Non-Flood Defence Structure	Private	Fluvial	Drainage Ditch	Bury Holme Farm			526757	244940
676	0520121370301R05045	Non-Flood Defence Structure	Private	Fluvial	Drainage Ditch	Adjacent To Bury Holme Farm			526776	244956
677	0520121370301R01008	Non-Flood Defence Structure	Private	Fluvial	Footbridge	Rear Of Hooks Mill	Fdms Id - 47428 Original Asset Id - 0520121370301B01008	0	526876	245151
678	0520121370301L04043	Non-Flood Defence Structure	Private	Fluvial	Drainage Ditch	At Bend U/S Of Road Bridge			526851	245376
679	0520121370301L04042	Non-Flood Defence Structure	Private	Fluvial	Drainage Ditch	U/S Road Bridge			526892	245423
680	0520121370301R04041	Non-Flood Defence Structure	Private	Fluvial	Drainage Ditch	5M U/S Of Road Bridge			527054	245551
681	0520121370301L04040	Non-Flood Defence Structure	Private	Fluvial	Drainage Ditch	5M U/S Guilden Morden Road Bridge			527048	245556
682	0520121370301R01007	Non-Flood Defence Structure	Private	Fluvial	Hooks Mill Bridge	Guilden Morden Road	Fdms Id - 47427 Original Asset Id - 0520121370301B01007	0	527064	245565
683	0520121370301R01010	Non-Flood Defence Structure	Private	Fluvial	Access Bridge	D/S Whitegate Bridge	Fdms Id - 47430 Original Asset Id - 0520121370301B01010	0	526376	244087
684	0520121370301R05051	Non-Flood Defence Structure	Private	Fluvial	Ditch Outfall Pipe	D/S Farm Access Bridge	200Mm Dia Pvc Pipe Unflapped		526396	244135
685	0520121370301R07059	Non-Flood Defence Structure	Private	Fluvial	Drainage Ditch	End Of Main River			526038	243829
686	0520121370301L06058	Non-Flood Defence Structure	Private	Fluvial	Outfall	U/S Whitegate Bridge	150Mm No Flap		526138	243962
687	0520121370301R07057	Non-Flood Defence Structure	Private	Fluvial	Drainage Ditch	Directly U/S Whitegate Bridge			526160	243970
688	0520121370301L06056	Non-Flood Defence Structure	Private	Fluvial	Drainage Ditch	Directly U/S Of Whitegate Bridge			526155	243977
689	0520121370301R01011	Non-Flood Defence Structure	Private	Fluvial	Whitegate Bridge	Mobbs Hole	Fdms Id - 47431 Original Asset Id - 0520121370301B01011Weir 3M D/S Of Bridge	0	526168	243982
690	0520121370301L04054	Non-Flood Defence Structure	Private	Fluvial	Drainage Ditch	Just D/S Whitegate Bridge			526177	243991
691	0520121370301L04053	Non-Flood Defence Structure	Private	Fluvial	Drainage Ditch	D/S Whitegate Bridge			526300	244036
692	0520121280501R62074	Non-Flood Defence Structure	Private	Fluvial	Ditch	Upstream Of Great Chesterford.			551140	242311
693	0520121280501L56073	Non-Flood Defence Structure	Private	Fluvial	Under River Culvert	Upstream Boundary Of Great Chesterford Village.			550837	242564
694	0520121280501R62072	Non-Flood Defence Structure	Private	Fluvial	Outfall Inward	Upstream Boundary Gt Chesterford Village	Headwall - Blocked Off With Corrugated Tin		550842	242568
695	0520121280501R62071	Non-Flood Defence Structure	Private	Fluvial	Outfall Inwards (Flapped)	Upstream Gt Chesterford Village Green	150Mm Dia Flapped Outfall From Watercourse		550815	242643
696	0520121280501R62070	Non-Flood Defence Structure	Private	Fluvial	Outfall/Abstraction, Outfall Penstock	Great Chesterford Village Green	Horst Drink, Penstock Outfall Pipe From Green 200Mm Dia		550747	242707
697	0520121280501L53067	Non-Flood Defence Structure	Private	Fluvial	Footbridge	In The Grounds Of Kingsmill	Peirs In Channel		550425	242650
698	0520121280501L54069	Flood Defence Structure	Environment Agency	Fluvial	Gt Chesterford Weir	Gt Chesterford	Dai Report 1997	3	550510	242629
699	0520121280501L54068	Non-Flood Defence Structure	Private	Fluvial	Outfall	Downstream Of Great Chesterford Weir	Open Ditch Behind.		550513	242618
700	0520121280501L52064	Non-Flood Defence Structure	Local Authority	Fluvial	Roadbridge	Great Chesterford			550373	242725
701	0520121280501R58065	Non-Flood Defence Structure	Local Authority	Fluvial	Outfall Inwards	Upstream Chesterford Road Bridge	400Mm Dia Outfall (No Flap)		550386	242720
702	0520121280501L53066	Non-Flood Defence Structure	Private	Fluvial	Footbridge	In The Grounds Of Kingsmill			550395	242683
703	0520121280501L51063	Non-Flood Defence Structure	Local Authority	Fluvial	Roadbridge	Great Chesterford			550361	242732
704	0520121280501L48059	Non-Flood Defence Structure	Private	Fluvial	Ditch	Downstream Railway Bridge			550056	242956
705	0520121280501L49060	Non-Flood Defence Structure	Private	Fluvial	Railway Bridge	Upstream M11			550069	242966
706	0520121280501R55061	Non-Flood Defence Structure	Private	Fluvial	Ditch	Upstream Of Railway Bridge	High Ground On Downstream End		550085	242985
707	0520121280501R55062	Non-Flood Defence Structure	Private	Fluvial	Outfall Flapped	Upstream Railway Bridge	450Mm Dia Flapped Outfall With Open Watercourse Behind.		550099	242987
708	0520121280501L47058	Non-Flood Defence Structure	Local Authority	Fluvial	Twin Outfall	Upstream M11 Roadbridge	Twin 300Mm Dia Outfall With Steel Flap	1	549979	243012
709	0520121280501L46057	Non-Flood Defence Structure	Local Authority	Fluvial	Outfall Out M11 Culvert	Upstream End Of M11 Culvert	Concrete Culvert Lined With Corrugated Steel		549953	243047
710	0520121280501L45055	Non-Flood Defence Structure	Private	Fluvial	Outfall In Flapped	Downstream Mill Culvert	450Mm Dia (Flaps)		549878	243108
711	0520121280501L46056	Non-Flood Defence Structure	Local Authority	Fluvial	Downstream End M11 Culvert	Downstream M11	Armco Bridge		549899	243097
712	0520121300101L02002	Flood Defence Structure	Environment Agency	Fluvial	Wicken Spillway	Upstream Of Howes Bank On Opposite Bank	Concrete Block Lined Spillway Into Adventureresfen Reservoir.	2.5	554473	269668
713	0520121300101L03003	Flood Defence Structure	Internal Drainage Board	Fluvial	Outfall	Upstream Of Wicken Spilway	Unknown Pipe Size And Penstock.		554527	269651
714	0520121290101L05010	Flood Defence Structure	Internal Drainage Board	Fluvial	Outfall Out	Steel Gates At Drain Upstream Of Wicken Lode	300Mm Dia Pipe (No Flap) Through Bank To Drain. Timber Drop Board Between Steel Piles. Temp Overspill. Blocked Off ? Now Redundant.		554288	269566
715	0520121280101L01001	Non-Flood Defence Structure	Private	Fluvial	Fish And Duck Marina Channel	Upstream Of The Fish And Duck.			553571	274502
716	0520121280101L01002	Flood Defence Structure	Internal Drainage Board	Fluvial	Pumping Station	Upstream Of Fish And Duck	Fdms Id - 47464Inspections Before 11/05/2005 Refer To Different Defined Structure.	0	553593	273902
717	0520121280101R01001	Flood Defence Structure	Internal Drainage Board	Fluvial	Middle Fen Pump Outfall	Upstream Of Fish And Duck	Fdms Id - 47468Inspections Before 11/05/2005 Refer To Different Defined Structure.	0	553652	274383
718	0520121280101R05013	Non-Flood Defence Structure	Private	Fluvial	Ditch	Upstream Of Dimmocks Cote Bridge			553701	272126
719	0520121280101R05008	Non-Flood Defence Structure	Private	Fluvial	Ditch	Downstream Of Dimmocks Cote Bridge			553716	272725
720	0520121280101L01003	Flood Defence Structure	Private	Fluvial	Outfall With Penstock	Downstream Of Dimmocks Cote Bridge	Fdms Id - 47465Inspections Before 11/05/2005 Refer To A Different Defined Structure.	0	553717	272508
721	0520121280101L04005	Non-Flood Defence Structure	Private	Fluvial	Ditch	Upstream Of Pumping Station.			553718	273724
722	0520121280101R01004	Flood Defence Structure	Local Authority	Fluvial	Dimmocks Cote Road Bridge	A1123	Fdms Id - 47461 Original Asset Id - 0520121280101B01004Inspections Before 11/05/2005 Refer To Different Defined Assets.	0	553730	272286
723	0520121280101L01005	Flood Defence Structure	Internal Drainage Board	Fluvial	Waterbeach Pump Outfall	Upstream Of Dimmocks Cote Road Bridge	Fdms Id - 47466Inspections Before 11/05/2005 Refer To Different Defined Structures.	0	553733	271474
724	0520121280101L11017	Flood Defence Structure	Internal Drainage Board	Fluvial	Waterbeach Pump Outfall	Upstream Of Dimmocks Cote Bridge			553734	271468
725	0520121280101R05011	Non-Flood Defence Structure	Internal Drainage Board	Fluvial	Ditch	Downstream Of Dimmocks Cote Bridge	Ditch With Culverted Access		553771	272399
726	0520121280101R05010	Non-Flood Defence Structure	Internal Drainage Board	Fluvial	ldb Intake	Downstream Of Dimmocks Cote Bridge			553774	272420
727	0520121280101R05014	Non-Flood Defence Structure	Private	Fluvial	Ditch	Upstream Of Boat House			553779	271714
728	0520121280101R05015	Non-Flood Defence Structure	Private	Fluvial	Ditch	Upstream Of Boat House			553784	271556
729	0520121280101R05018	Non-Flood Defence Structure	Private	Fluvial	Ditch	Opposite Waterbeach Pumping Station.			553824	271429
730	0520121280101R01008	Flood Defence Structure	Private	Fluvial	Outfall / Intake	Upstream Of Pumping Station.	Fdms Id - 63721Inspections Before 11/05/2005 Refer To A Different Defined Structure.Penstock Through Bank.	0	553855	273531
731	0520121280101R05019	Non-Flood Defence Structure	Private	Fluvial	Ditch	Upstream Of Pumping Station			553856	271340
732	0520121280101R05020	Non-Flood Defence Structure	Private	Fluvial	Ditch	Upstream Of Pumping Station			553870	271263
733	0520121280101R03007	Non-Flood Defence Structure	Private	Fluvial	Ditch	Upstream Of Pumping Station Where Bank Leaves River.			553940	273046
734	0520121320101R01005	Non-Flood Defence Structure	Private	Fluvial	Sportsman Footbridge	U/S Slades Farm	Foot Bridge With Abutments	0	554130	265155
735	0520121320101L05014	Non-Flood Defence Structure	Local Authority	Fluvial	National Trust Cycle Bridge	Slades Farm	New Timber Cycle/Bridleway Bridge	2	553932	265329
736	0520121320101R01004	Non-Flood Defence Structure	Local Authority	Fluvial	Footbridge	Foot Bridge At Commisioners Drain	Foot Bridge & 2 Piers In Channel *****Removed*****	0	553533	265798
737	0520121320101R01003	Flood Defence Structure	Local Authority	Fluvial	Commisioners Drain Under Lode Culvert	Commisioners Drain	Drain Under Load Dam Board Slots U/S	0	553529	265801
738	0520121290101L04011	Flood Defence Structure	Local Authority	Fluvial	Under Lode Culvert	Downstream Of Wicken Lode	300Mm Dia Pipe.		554190	269638
739	0520121300101L01001	Non-Flood Defence Structure	Local Authority	Fluvial	Cock Up Footbridge	Confluence With Reach Lode	Timber Footbridge With 4No Piers In Channel. Bagwork On Left Bank Under Bridge.	3	554209	269643
740	0520121280101R07025	Flood Defence Structure	Internal Drainage Board	Fluvial	Swaffham Fen ldb Pumping Station (Old & New)	Upstream Of Upware Lock	Pipes Through Cam Bank. Outfall Is Into Reach Lode		553761	269798
741	0520121290101L02004	Flood Defence Structure	Environment Agency	Fluvial	Upstream Lock Gate	Upware Lock	Vertical Lift Gate (Automatic)		553751	269883
742	0520121290101L02003	Flood Defence Structure	Local Authority	Fluvial	Road Bridge	Upware Lock	Flat Deck Bridge. 1No 100Mm Dia Service Along Bank. 1No 100Mm Service Downstream. 1No 200Mm Service Downstream.	5	553741	269885
743	0520121290101L01002	Non-Flood Defence Structure	Environment Agency	Fluvial	Channel Connection	Downstream Of Upware Pumping Station.	Channel From ldb Pump.		553704	269886
744	0520121290101R01001	Flood Defence Structure	Environment Agency	Fluvial	Downstream Lock Gate	Upware Lock	0520121290101L02002 (Proposed Nfcd Ref.) Vertical Lift Gate.		553729	269889

South Cambridgeshire DC and Cambridge City Council
Level 1 SFRA
Hydraulic Structure Locations and Details

NFCDD ID	Asset Reference	Asset Type	Maintainer	Asset Protection	Asset Description	Asset Location	Asset Comments	Asset Height	Easting	Northing
745	0520121290101R01002	Flood Defence Structure	Environment Agency	Fluvial	Upware Pumping Station	Upware Lock	0520121290101R04001 (Proposed Nfcd Ref.) 2No 1000Mm Dia Pipes And Pumps (Automatic) To Pump From Lode To Cam. Automatic Weedscreen Upstream. Dai Report 2006.		553729	269908
746	0520121290101R01010	Non-Flood Defence Structure	Environment Agency	Fluvial	Channel Connection (To Moorings)	Downstream Of Upare Lock			553659	269960
747	0520121280101R05024	Non-Flood Defence Structure	Private	Fluvial	Upware Marina	Upware Marina			553586	270277
748	0520121280101R05023	Non-Flood Defence Structure	Private	Fluvial	Flapped Outfall	Downstream Of Upware Marina	100Mm Pipe		553587	270305
749	0520121280101R05022	Non-Flood Defence Structure	Private	Fluvial	Flapped Outfall	End Of Drain, Middle Of Commissioners Pits.	250Mm Pipe Through Bank With Flap.		553623	270647
750	0520121280101R05021	Non-Flood Defence Structure	Private	Fluvial	Ditch	Start Of Commisioners Ditch			553745	270948
751	0520121280101R11029	Non-Flood Defence Structure	Private	Fluvial	Ditch	Upstream Of Tiptree Marina			553059	268900
752	0520121280101R11028	Non-Flood Defence Structure	Private	Fluvial	Ditch	Tiptree Marina			553079	268955
753	0520121280101R11027	Non-Flood Defence Structure	Private	Fluvial	Ditch Inlet, Tiptree Marina	Tiptree Marina			553090	268997
754	0520121280101R08026	Non-Flood Defence Structure	Private	Fluvial	Ditch	Upstream Of Reach Lode			553418	269759
755	0520121280101L03003	Non-Flood Defence Structure	Private	Fluvial	Ditch	Downstream Of Pumping Station.			553477	274043
756	0520121250101R01001	Non-Flood Defence Structure	Private	Fluvial	Foot Bridge	U/S Fish + Duck Pub	Fdms Id - 47645 Original Asset Id - 0520121250101B01001Proposed Nfcd Ref: 0520121250101L01001	0	553403	274532
757	0520121250101R01002	Flood Defence Structure	Private	Fluvial	Railway Bridge	Railway Bridge	Fdms Id - 47646 Original Asset Id - 0520121250101B01002Proposed Nfcd Ref: 0520121250101L02002	0	553109	274541
758	0520121250101L01003	Flood Defence Structure	Private	Fluvial	Abstraction/Outfall	U/S Railway Bridge	Fdms Id - 47280Proposed Nfcd Ref: 0520121250101L04003. Includes Ditch To Main River.	0	553080	274579
759	0520121330201R02005	Non-Flood Defence Structure	Private	Fluvial	Outfall In	Downstream Of Abbey Access Bridge	100Mm Dia Outfall (No Flap)		552933	262338
760	0520121330201L03006	Non-Flood Defence Structure	Private	Fluvial	Masonry Arched Bridge	Anglesey Abbey Access Bridge	Masonry Arched Access Bridge	0.9	552923	262341
761	0520121330201R02004	Non-Flood Defence Structure	Environment Agency	Fluvial	Outfall Out	Upstream Of Lode Mill	300Mm Dia Pipe, No Flap, Feeds Pond Behindbank When Water Is High.		553036	262524
762	0520121330201L03003	Flood Defence Structure	Environment Agency	Fluvial	Lode Mill Bypass Sluice	Upstream Of Lode Mill	3No 2500Mm Wide Lift Gates Spanning 6No Box Culverts, Joining Into 1No Culvert Discharging Into Mill Race Bypass Channel.	1	553029	262568
763	0520121330202L02002	Flood Defence Structure	Private	Fluvial	Lode Mill Bypass Channel Sluice	Lode Mill Bypass Channel	Sluice Gate With Dropboards Behind And Timber Footbridge		553029	262574
764	0520121330201R01002	Flood Defence Structure	Private	Fluvial	Lode Mill Sluice	Lode Mill	Bypass Sluice To Take Flow When Wheel Tunnel Not Used.	1	553036	262598
765	0520121330201L01001	Flood Defence Structure	Private	Fluvial	Lode Mill Wheel	Lode Mill	Masonry Tunnel With Water Wheel And Adjustable Weir With Screen.		553034	262598
766	0520121330202L02001	Non-Flood Defence Structure	Private	Fluvial	Footbridge	Lode Mill Bypass Downstream End	Flat Deck Footbridge	1.2	553023	262604
767	0520121330101L01013	Flood Defence Structure	Private	Fluvial	Brick Arched Outlet	Lode Mill	Current Ref 0520121330101L01013 New Ref 0520121330101R24018Brick Arched Outlet/Hole In Wall. Assumed Outfall	0	553041	262612
768	0520121330101R01012	Non-Flood Defence Structure	Private	Fluvial	Outfall In	Just D/S Lode Mill	Current Ref 0520121330101R01012 New Ref 0520121330101R230171No 150Mm Dia Outfall	0	553045	262639
769	0520121330101R01011	Non-Flood Defence Structure	Environment Agency	Fluvial	Lode Mill Guaging Station	Downstream Of Lode Mill	Current Ref 0520121330101R01011 New Ref 0520121330101L01016	0.4	553087	262818
770	0520121330101R20018	Non-Flood Defence Structure	Private	Fluvial	Outfall In	U/S Of Drove Bridge	Current Ref 0520121330101R20018 New Ref 0520121330101R20015150Mm Pipe With 75Mm Pipe Inside		553100	262854
771	0520121330101R01010	Non-Flood Defence Structure	Private	Fluvial	Drove Bridge	Us Village Green	Current Ref 0520121330101R01010 New Ref 0520121330101L14014Arched	0	553102	262875
772	0520121330101R18017	Non-Flood Defence Structure	Private	Fluvial	Pipe Outfall In (Twin)	At Village Green On Fence Line Of First Property Moving U/S	Current Ref 0520121330101R18017 New Ref 0520121330101R180132 No 200Mm Outfalls No Flaps, No Headwalls		553138	262982
773	0520121330101R01009	Non-Flood Defence Structure	Private	Fluvial	Road Bridge	Ds Village Green	Current Ref 0520121330101R01009 New Ref 0520121330101L12012Masonry	3	553152	263040
774	0520121330101R01008	Non-Flood Defence Structure	Private	Fluvial	Armco Corregated Bridge	Bridge Opposite Station Farm	Current Ref 0520121330101R01008 New Ref0520121330101R11011	3	553036	263296
775	0520121330101R01001	Non-Flood Defence Structure	Private	Fluvial	Outfall In	Us End Of Embankment, Station Farm	Previous Asset Inspections Relate To A Different Structure Current Ref 052012133010R01001 New Ref 052012133010L11010200Mm Dia Drainage Ditch Outfall No Flap	4	552946	263406
776	0520121320101R03013	Non-Flood Defence Structure	Internal Drainage Board	Fluvial	Lythalls Farm Abstraction Point	Lynthe'S Farm	100Mm Diameter Abstraction Pipe.Timber & Concrete Sleepers As Pipe Protection. Array Of Posts In Channel. Brick Shed At Back Of Track		553032	266363
777	0520121280101R03001	Flood Defence Structure	Private	Fluvial	Penstock/Slacker	Upstream Of Tiptree Marina	Fdms Id - 63523Inspections Before 12/05/2005 Refer To A Different Defined Structure	0	552991	268507
778	0520121280101R11030	Non-Flood Defence Structure	Private	Fluvial	Ditch	Upstream Of Tiptree Marina			553027	268859
779	0520121330101R01007	Non-Flood Defence Structure	Private	Fluvial	Queens Farm Bridge	Access To Queens Farm	Farm Access New Bridgecurrent Ref 0520121330101R01007 New Ref 0520121330101R09009New Bridge.4 No 150Mm Dia Outfalls. 300Mm Service Pipe Under Bridge.	0	552476	264015
780	0520121250101R01004	Flood Defence Structure	Private	Fluvial	Intake	At U/S End Of Reservoir	Fdms Id - 47276	0	552518	273932
781	0520121330201R03007	Non-Flood Defence Structure	Private	Fluvial	Ditch	Upstream Of Access Bridge	Ditch Entry Within Masonry Wall.		552885	262305
782	0520121280101R11033	Flood Defence Structure	Private	Fluvial	Outfall / Abstraction	Downstream Of Swaffham Lode			552215	267597
783	0520121320101R01001	Non-Flood Defence Structure	Environment Agency	Fluvial	Swaffham Lock V Door Lb	Swaffham Lock	V Door Of Lockchanged To Non Flood Defence As Vertical Gate Provides Defence.	0	552228	267212
784	0520121320101R02010	Non-Flood Defence Structure	Environment Agency	Fluvial	Swaffham Lock V Door Rb	Swaffham Lock	V Door Of Lockchanged To Non Flood Defence As Vertical Gate Provides Defence.		552231	267214
785	0520121280101R01009	Flood Defence Structure	Internal Drainage Board	Fluvial	Penstock / Slacker	Downstream Of Swaffham Pumping Station.	Fdms Id - 63825Inspections Before 12/05/2005 Refer To Different Defined Structure.Penstock Through Bank.	0	552236	267287
786	0520121320101L02011	Non-Flood Defence Structure	Environment Agency	Fluvial	Bridge Over Lode Access To Pumping Station	Swaffham Lock	Weight Limit 7.5Tbridge Over Lock. Access To Pumping Station. Masonary Abutments		552238	267204
787	0520121320101L01002	Flood Defence Structure	Environment Agency	Fluvial	Swaffham Lode Pumping Station	Swaffham Pumping Station	New Structure Ref 0520121320101L02001. Dai Report 2002. Pumps Water From Lode To Cam In Flood Events.	0	552239	267193
788	0520121250101R10033	Flood Defence Structure	Private	Fluvial	Gravel Farm Outfall	200M D/S Gravel Bridge			552246	273682
789	0520121320101L02012	Flood Defence Structure	Environment Agency	Fluvial	Swaffham Lock Guilotine Lock Gate	Swaffham Lock	Auto Guilotine Lock Gatedam Board Slots U/S & D/S		552252	267190
790	0520121250101L01005	Flood Defence Structure	Private	Fluvial	Outfall (Drain) Flapped	Downstream Road Bridge	Fdms Id - 47272Proposed Nfcd Ref: 0520121250101L07005. Large Flap 1500X1500. Includes Channel Across Wetland.	1.2	552320	273905
791	0520121330101R01006	Flood Defence Structure	Internal Drainage Board	Fluvial	Under Lode Culvert	Downstream Of Queen Farm Bridge	Current Reference 0520121330101R01006 New Ref 0520121330101R090082No 1000Mm Dia Pipes	0	552331	264201
792	0520121330201L05008	Flood Defence Structure	Private	Fluvial	Under Lode Culvert	At Sharp Bend Upstream Of Angelsey Abbey Access Bridge	600Mm Dia Pipe.		552342	262158
793	0520121280101L17032	Flood Defence Structure	Private	Fluvial	Abstraction	End Of Track From Bank Farm			552368	267860
794	0520121250101R01007	Flood Defence Structure	Local Authority	Fluvial	Road Bridge	A1123	Fdms Id - 47647 Original Asset Id - 0520121250101B01007Proposed Nfcd Ref: 0520121250101L09009	0	552106	273603
795	0520121250101R12008	Flood Defence Structure	Local Authority	Fluvial	Outfall From Rd (Not Flapped)	Just D/S From Road Bridge			552140	273609
796	0520121250101L09007	Flood Defence Structure	Private	Fluvial	Outfall	D/S Of A1123 Road Bridge			552122	273624
797	0520121250101L01006	Flood Defence Structure	Internal Drainage Board	Fluvial	Stretham Pumping Station + Outfall	D/S Roadbridge, Old West - Reach 1	Fdms Id - 47273Proposed Nfcd Ref: 0520121250101L07006. Littleport And Downham Idb.	0	552078	273710
798	0520121280101R12036	Non-Flood Defence Structure	Private	Fluvial	Ditch Inlet, Shrubbs Marina U/S	Shrubbs Marina			551985	266936
799	0520121280101R12035	Non-Flood Defence Structure	Private	Fluvial	Ditch Inlet, Shrubbs Marina D/S	Shrubbs Marina			552049	267020
800	0520121330203L01001	Non-Flood Defence Structure	Private	Fluvial	Outfall Out	Quy Hall Back Channel On Spur	Unkown Pipe / Arch.		551689	261121
801	0520121330201L06009	Flood Defence Structure	Private	Fluvial	Stone Bridge Road Bridge And Weir	Stonebridge Quy	Clear Span Arched Masonry Bridge With Adjustable Dropboard Weir.		551700	261111
802	0520121280101R12037	Non-Flood Defence Structure	Private	Fluvial	Ditch	Upstream Of Shrubbs Marina			551819	266729
803	0520121250101L12012	Flood Defence Structure	Local Authority	Fluvial	Outfall	D/S Rd Bridge	Road Drain		551523	272996
804	0520121250101R01008	Flood Defence Structure	Private	Fluvial	Old Pump Outfall Culvert	Old Stretham Pumping Station	Fdms Id - 47277Proposed Nfcd Ref: 0520121250101R18011	0	551650	273041
805	0520121250101R01015	Flood Defence Structure	Private	Fluvial	Intake (Disused)	100M D/S Of Housing	Fdms Id - 65880Proposed Nfcd Ref: 0520121250101R16010	0	551855	273283
806	0520121280101L02001	Flood Defence Structure	Private	Fluvial	Idb Slacker	Downstream Of Bottisham Lode	Fdms Id - 63644Inspections Before 12/05/2005 Refer To Different Defined Structure.	0	551312	266337
807	0520121330101R01004	Flood Defence Structure	Internal Drainage Board	Fluvial	Outfall Out - Idb Abstraction	Downstream Of Fen Farm	Old Reference 0520121330101R01004 New Reference 0520121330101R04006Abstraction Point 200Mm Dia Pipe	0	551379	265442
808	0520121250101R01009	Flood Defence Structure	Local Authority	Fluvial	Green End Road Bridge	Road Bridge	Fdms Id - 47648 Original Asset Id - 0520121250101B01009Proposed Nfcd Ref: 0520121250101L13014	0	551519	272973
809	0520121330201L09010	Non-Flood Defence Structure	Private	Fluvial	Iron Bridge	Upstream Of Quy Hall Lake	Steel Clear Span Bridge With Masonry Abutments.	1.6	551538	260857
810	0520121250101R01013	Flood Defence Structure	Local Authority	Fluvial	Outfall	D/S Rd Bridge	Fdms Id - 47650 Original Asset Id - 0520121250101B01013Proposed Nfcd Ref: 0520121250101R19013Do Not Delete This Record, Delete The Other Created R19013	0	551551	272978
811	0520121330203L01002	Non-Flood Defence Structure	Private	Fluvial	Footbridge	Quy Hall Lake Back Channel	Scaffold Footbridge With Poles In Channel.	1	551615	261030
812	0520121330101R01005	Non-Flood Defence Structure	Private	Fluvial	Footbridge(Wooden)	Us Fenn Farm. Old Mill Site	Current Ref 0520121330101R01005 New Ref 0520121330101L07007	3.5	551651	265134
813	0520121330301L08008	Flood Defence Structure	Private	Fluvial	Under River Culvert	Just Upstream Footbridge	Masonry Arched Under River Culvert. 900Mm Wide X 500Mm High.		551162	259289
814	0520121330301L08007	Non-Flood Defence Structure	Local Authority	Fluvial	Footbridge	Upstream Of Newmarket Road Bridge	Single Span Timber Footbridge.	1.5	551156	259293
815	0520121330301L07006	Non-Flood Defence Structure	Local Authority	Fluvial	Road Bridge	Newmarket Road Bridge	Concrete Precast Clearspan Bridge With 2 Stage Channel	2	550969	259453
816	0520121330301L04005	Non-Flood Defence Structure	Local Authority	Fluvial	A14 Culvert	A14 Road Culvert	800Mm Dia Armco Culvert Under A14		550879	259642
817	0520121330301R04004	Non-Flood Defence Structure	Local Authority	Fluvial	Outfall In	Downstream Of A14	450Mm Dia Outfall With Upstream Screen And Flap Downstream.		550881	259672
818	0520121330301L02003	Non-Flood Defence Structure	Private	Fluvial	Timber Footbridge	Upstream Of Quy Mill	Timber Clearspan Footbridge.	0.8	550861	259807
819	0520121330301L01002	Non-Flood Defence Structure	Private	Fluvial	Water Wheel And Weir	Quy Mill Upstream / Under	Redundant Water Wheel With Fixed Weir And Timber Beam As Trash Collector.	2	550857	259815
820	0520121330301L01001	Non-Flood Defence Structure	Private	Fluvial	Access Bridge And Weir	Under / Downstream Of Quy Mill	Masonry Arched Bridge And Weir.	0.5	550851	259823
821	0520121330201L10013	Non-Flood Defence Structure	Environment Agency	Fluvial	Brick Weir	Downstream Of Quy Mill	Derelict Weir Over 50% Of The Channel.		550824	259858
822	0520121330201L10012	Non-Flood Defence Structure	Local Authority	Fluvial	Award Drain	Downstream Of Quy Mill	Award Drain.		550814	259863
823	0520121330201L10011	Non-Flood Defence Structure	Private	Fluvial	Access Bridge	Downstream Of Quy Mill	Masonry Arched Farm Bridge.	1.6	550921	260252
824	0520121280201L02005	Non-Flood Defence Structure	Private	Fluvial	Ditch / Marina Entrance	Upstream Of Bottisham Lock			550757	265558
825	0520121280202L01002	Flood Defence Structure	Environment Agency	Fluvial	Bottisham Lock Upstream Sluice Gate	Bottisham Lock	Dai Report 2002		550827	265668
826	0520121280201L01004	Flood Defence Structure	Environment Agency	Fluvial	Sluice Gate	Bottisham Lock	Dai Halcrow Jan 2010. Ers-10-004		550813	265678
827	0520121280201L01003	Flood Defence Structure	Environment Agency	Fluvial	Sluice Gate (Central)	Bottisham Lock	Dai Halcrow Jan 2010. Ers-10-004		550807	265682
828	0520121280201L01002	Flood Defence Structure	Environment Agency	Fluvial	Weir	Bottisham Lock	Dai Halcrow 2009 Ers-10-004		550800	265685
829	0520121280201L01001	Flood Defence Structure	Environment Agency	Fluvial	Sluice Footbridge	Bottisham Lock	Dai Halcrow Jan 2010. Ers-10-004		550809	265686
830	0520121280202L01001	Flood Defence Structure	Environment Agency	Fluvial	Bottisham Lock V Doors	Bottisham Lock Downstream End	V Doors And Footbridge.		550853	265692
831	0520121330101R01003	Flood Defence Structure	Private	Fluvial	Underlode Culvert	Upstream Of Pumping Station	Old Ref 0520121330101R01003 New Ref 0520121330101L04005. Manual Sluice Board On Site.	0	551093	265729
832	0520121280101L01010	Flood Defence Structure	Private	Fluvial	Idb Pump Outfall	Downstream Of Bottisham Sluice	Fdms Id - 63828.Inspections Before 12/05/2005 Refer To Different Defined Structures. Inlet With Screen To Side Of Concrete.	0	550842	265740
833	0520121330101L03016	Flood Defence Structure	Environment Agency	Fluvial	Footbridge	Bottisham Pumping Station	Dia 2009 Current Ref 0520121330101L03016 New Ref 0520121330101L03004	4	551025	265797

South Cambridgeshire DC and Cambridge City Council
Level 1 SFRA
Hydraulic Structure Locations and Details

NFCDD ID	Asset Reference	Asset Type	Maintainer	Asset Protection	Asset Description	Asset Location	Asset Comments	Asset Height	Easting	Northing
834	0520121330101L03014	Flood Defence Structure	Environment Agency	Fluvial	Left Vee Door	Bottisham Pumping Station	Dia 2009 Defence Ref 0520121330101L03014 Needs Re Referencing As 0520121330101L03002.	4	551022	265798
835	0520121330101R02015	Flood Defence Structure	Environment Agency	Fluvial	Right Vee Door	Bottisham Pumping Station	Dia 2009 Current Ref 0520121330101R02015 New Ref 0520121330101R02003	4	551024	265799
836	0520121330101R01002	Flood Defence Structure	Environment Agency	Fluvial	Bottisham Lode Pumping Station	U/S Of Cam Confluence	Dia 2009. Old Structure Ref 0520121330101R01002 New Ref 0520121330101R01001. 2 No 1000Mm Dia Pipes Through No 2 Pumps From Lode To Cam. Automated Weedscreen. Replacement Cost From 2009 Dai	0	551041	265804
837	0520121250101L16018	Non-Flood Defence Structure	Environment Agency	Fluvial	Ditch Connection	See Map			550842	272324
838	0520121250101R01010	Flood Defence Structure	Local Authority	Fluvial	Penstock/Intake	At Ditch Connection To River	Fdms Id - 47278Proposed Nfcd Ref: 0520121250101R24017	0	551085	272482
839	0520121250101L16016	Non-Flood Defence Structure	Private	Fluvial	Ditch Connection	@Power Lines Of Access Track Over Bank			551110	272572
840	0520121250101L15015	Non-Flood Defence Structure	Private	Fluvial	Ditch Connection	U/S Green End Bridge			551237	272785
841	0520121250101L16019	Non-Flood Defence Structure	Private	Fluvial	Ditch Connection				550673	272239
842	0520121250101R01014	Flood Defence Structure	Private	Fluvial	Intake	Just U/S Of X-Fence	Fdms Id - 63824Proposed Nfcd Ref: 0520121250101R29020	0	550422	272127
843	0520121280201R06006	Flood Defence Structure	Private	Fluvial	Outfall With Flap	Opposite Clayhithe Boat Club			550411	264876
844	0520121280201L14009	Flood Defence Structure	Private	Fluvial	Penstock	Slipway, Cam Sailing Club			550280	264734
845	0520121250101L16021	Non-Flood Defence Structure	Private	Fluvial	Ditch Connection	D/S Marina			550310	272201
846	0520121280201R07010	Non-Flood Defence Structure	Private	Fluvial	Outfall (No Flap)	Near River Cam Conservancy Hut			550236	264491
847	0520121280201L11007	Flood Defence Structure	Internal Drainage Board	Fluvial	Abstraction Slacker	Clayhithe Crossbanks			550263	265012
848	0520121280201R12013	Non-Flood Defence Structure	Private	Fluvial	Ditch Connection	Upstream Of Gardens Of House			550028	264226
849	0520121280201R10012	Non-Flood Defence Structure	Private	Fluvial	Outfall	Greenhouse Upstream Of Outfall			550135	264370
850	0520121280201L16011	Non-Flood Defence Structure	Local Authority	Fluvial	Clayhithe Road Bridge	Clayhithe			550176	264440
851	0520121280201L77124	Flood Defence Structure	Environment Agency	Fluvial	Flapped Outfall	Car Park At Whitmore Way			549980	264935
852	0520121280201L12008	Flood Defence Structure	Private	Fluvial	Culvert	Under Railway			550068	265037
853	0520121250301R01001	Flood Defence Structure	Private	Fluvial	Sluice Gates	At U/S End Of Reach	Fdms Id - 47250Proposed Nfcd Ref: 0520121250301L01001	0	549983	271443
854	0520121250201L01001	Flood Defence Structure	Local Authority	Fluvial	A10 Road Bridge	A10			550018	271765
855	0520121250101R32032	Non-Flood Defence Structure	Environment Agency	Fluvial	Ditch Connection	U/S Fishing Lakes			550091	271823
856	0520121250101R32031	Non-Flood Defence Structure	Environment Agency	Fluvial	Ditch Connection	U/S Old A10 Rd Bridge			550114	272021
857	0520121250101R32030	Non-Flood Defence Structure	Environment Agency	Fluvial	Ditch Connection	Fishing Lakes			550115	272042
858	0520121250101R32029	Non-Flood Defence Structure	Private	Fluvial	Ditch Connection	At Fishing Lakes			550118	272057
859	0520121250101R32027	Non-Flood Defence Structure	Private	Fluvial	Ditch Connection	U/S Old A10 Bridge			550126	272108
860	0520121250101L21028	Non-Flood Defence Structure	Environment Agency	Fluvial	Ditch Connection	Marina Entrance			550120	272132
861	0520121250101L21026	Non-Flood Defence Structure	Private	Fluvial	Ditch Connection	Marina Entrance			550124	272138
862	0520121250101L20025	Non-Flood Defence Structure	Environment Agency	Fluvial	Ditch Connection	Marina Entrance	Headwall At A10 Road.		550135	272152
863	0520121250101R01012	Non-Flood Defence Structure	Local Authority	Fluvial	Old A10 Bridge	Old A10	Fdms Id - 47649 Original Asset Id - 0520121250101B01012Proposed Nfcd Ref: 0520121250101L19024	0	550151	272158
864	0520121250101L18023	Non-Flood Defence Structure	Private	Fluvial	Ditch Connection	D/S Old A10 Rd Bridge			550166	272176
865	0520121250101L01011	Flood Defence Structure	Private	Fluvial	Flapped Outfall	Old West - Reach 1, D/S Old A10 Roadbridge	Fdms Id - 47274Proposed Nfcd Ref:0520121250101L18022	0	550153	272252
866	0520121280201R12014	Non-Flood Defence Structure	Private	Fluvial	Ditch Connection	Upstream Of Clayhithe			549710	264059
867	0520121250201R01002	Flood Defence Structure	Private	Fluvial	Chear Fen Farm Pumping Station (Outfall)	Chear Fen Farm	Fdms Id - 47285Proposed Nfcd Ref: 0520121250201R04002	0	549693	271724
868	0520121280201R12015	Non-Flood Defence Structure	Private	Fluvial	Ditch Connection	Upstream Of Clayhithe			549492	263797
869	0520121280201R12019	Non-Flood Defence Structure	Private	Fluvial	Ditch	Upstream Of Clayhithe			549274	263054
870	0520121280201L20018	Non-Flood Defence Structure	Private	Fluvial	Outfall Flapped	At Ditch Outfall			549266	263544
871	0520121280201R12017	Non-Flood Defence Structure	Private	Fluvial	Ditch Connection	Downstream Of Horningsea			549356	263618
872	0520121280201L20016	Non-Flood Defence Structure	Private	Fluvial	Flapped Outfall	Opposite Ditch Connection	Ditch At Other End Of Pipe.		549458	263818
873	0520121280201R13022	Non-Flood Defence Structure	Private	Fluvial	Ditch	Downstream Of Horningsea Boat Moorings			549128	262625
874	0520121250201R01001	Flood Defence Structure	Private	Fluvial	Abstraction	See Map, U/S Chear Fen Pump.	Fdms Id - 47284Proposed Nfcd Ref: 0520121250201L07003	0	549142	271636
875	0520121280201R13021	Non-Flood Defence Structure	Private	Fluvial	Drainage Ditch	Downstream Of Horningsea Boat Moorings			549167	262671
876	0520121280201R12020	Non-Flood Defence Structure	Private	Fluvial	Ditch	Near Hedge In Garden			549220	262769
877	0520121280201R15026	Non-Flood Defence Structure	Private	Fluvial	Ditch	Downstream Of Baits Bite			548842	262138
878	0520121280201L30027	Non-Flood Defence Structure	Private	Fluvial	3No Box Culvert Flapped Outfall	Downstream Of Baits Bite Lock	3No 2500Mm X 1000Mm Box Culverts With Steel Flaps.		548808	262158
879	0520121280201R15025	Non-Flood Defence Structure	Private	Fluvial	Ditch	Upstream Of Horningsea Boat Moorings			548960	262428
880	0520121280201R14024	Non-Flood Defence Structure	Private	Fluvial	Boat Dock / Inlet	Upstream End Of Boat Moorings, Horningsea	Steel Piled On Left Bank, Natural On Right Bank.	1	549065	262559
881	0520121280201R14023	Non-Flood Defence Structure	Private	Fluvial	Ditch	Horningsea Boat Moorings			549087	262589
882	0520121280201R15028	Non-Flood Defence Structure	Private	Fluvial	Ditch	Downstream Of Baits Bite			548674	262070
883	0520121280201R19038	Non-Flood Defence Structure	Private	Fluvial	Ditch	Upstream Of Baits Bite Lock			548574	262000
884	0520121280201L31032	Flood Defence Structure	Environment Agency	Fluvial	Baits Bite Lock Guillotine Gate	Baits Bite Lock	Upstream Guillotine Gate. Electric.		548576	262041
885	0520121280201L32035	Flood Defence Structure	Environment Agency	Fluvial	Baits Bite Left Sluice Gate	Baits Bite Sluice	Automatic Sluice Gate With Damboard Grooves Upstream. Approx 4000Mm Wide. Condition Survey Report Nov 2009 Ers-09-007		548580	262030
886	0520121280201L32036	Flood Defence Structure	Environment Agency	Fluvial	Baits Bite Sluice Right Gate	Baits Bite	Automatic Sluice Gate. Condition Survey Report Nov 2009 Ers-09-007		548583	262027
887	0520121280201L32033	Flood Defence Structure	Environment Agency	Fluvial	Footbridge Over Sluice Gates	Baits Bite Lock	Condition Survey Report Nov 2009 Ers-09-007		548585	262032
888	0520121280201R18037	Flood Defence Structure	Environment Agency	Fluvial	Baits Bite Weir	Baits Bite	Vee Weir.Condition Survey Report Nov 2009 Ers-09-007	1	548586	262013
889	0520121280201R18034	Flood Defence Structure	Environment Agency	Fluvial	Footbridge Over Weir	Baits Bite Weir	Flat Deck Bridge With Arched Sides.		548591	262018
890	0520121280201L31031	Flood Defence Structure	Local Authority	Fluvial	Baits Bite Lock Vee Doors	Baits Bite Lock	Downstream Vee Doors. Steel With Timber Cladding. Electric Hydraulic Rams.		548604	262058
891	0520121280201L31030	Non-Flood Defence Structure	Local Authority	Fluvial	Baits Bite Lock Footbridge	Baits Bite Lock	Steel Footbridge.		548607	262060
892	0520121280201L30029	Non-Flood Defence Structure	Private	Fluvial	Brick Arch Culvert	Downstream Of Baits Bite Lock On Mooring	Brick Arch Culvert With Mooring Over (1000Mm X 600Mm)		548627	262082
893	0520121280201R24044	Non-Flood Defence Structure	Private	Fluvial	Ditch	Gardens At Fen Ditton.			548183	260988
894	0520121280201R23043	Non-Flood Defence Structure	Private	Fluvial	Ditch	Upstream Of A14 Roadbridge			548235	261017
895	0520121280201R23042	Non-Flood Defence Structure	Private	Fluvial	Ditch	Upstream Of A14 Roadbridge			548314	261111
896	0520121280201R23041	Non-Flood Defence Structure	Private	Fluvial	Ditch	Upstream Of A14 Roadbridge			548338	261310
897	0520121280201L36040	Non-Flood Defence Structure	Private	Fluvial	Outfall Flapped	Upstream Of A14 Roadbridge	Outfall From Sewage Works.		548349	261528
898	0520121280201L35039	Non-Flood Defence Structure	Local Authority	Fluvial	A14 Roadbridge	Upstream Of Baits Bite Lock	Clearspan Bridge With 4No Concrete Piers On Each Bank.		548371	261572
899	0520121250201L12004	Non-Flood Defence Structure	Environment Agency	Fluvial	Ditch Connection	Twenty Pence Marina			548196	271296
900	0520121280201R30047	Non-Flood Defence Structure	Private	Fluvial	Ditch	Upstream Of Plough Ph			548091	260432
901	0520121280201L37045	Non-Flood Defence Structure	Local Authority	Fluvial	Box Culvert Ditch Inlet	Opposite The Plough Ph	2000Mm X 1000Mm Box Culvert Ditch Inlet	1	548093	260683
902	0520121280201R27046	Non-Flood Defence Structure	Private	Fluvial	Outfall Inwards	Upstream Of Plough Ph	200Mm Dia Outfall (No Flap).		548149	260599
903	0520121260101L01002	Flood Defence Structure	Internal Drainage Board	Fluvial	Underload Culvert	Just Upstream Of Bridge. Beyond Face Out.			547800	270955
904	0520121260101R01001	Non-Flood Defence Structure	Local Authority	Fluvial	Footbridge	Upstream Of Confluence With Old West			547809	270961
905	0520121250201R01003	Flood Defence Structure	Local Authority	Fluvial	Twenty Pence Road Bridge	Twenty Pence Road	Fdms Id - 47239 Original Asset Id - 0520121250201B01003Proposed Nfcd Ref: 0520121250201L16005	3	547975	271162
906	0520121280201R32052	Non-Flood Defence Structure	Private	Fluvial	Ditch	Upstream Of Railway Bridge			547242	260086
907	0520121280201L39051	Non-Flood Defence Structure	Local Authority	Fluvial	Box Culvert With Grill	Upstream Of Railway Bridge At Footpath Access	3500Mm X 1000Mm Screen On End Of Unknown Culvert. Underwater Cannot Inspect. Manhole Cover On Bank.		547330	260181
908	0520121280201L39050	Non-Flood Defence Structure	Private	Fluvial	Railway Bridge	Downstream Of Stourbridge Common	Steel Railway Bridge With Brick Abutments. Right Bank Abutment Picked Up As Defence R31. Footbridge / Cycleway Under Right Bank Of Railbridge.	3	547404	260188
909	0520121280201R30049	Non-Flood Defence Structure	Private	Fluvial	Ditch	Downstream Of Railway Bridge			547414	260172
910	0520121250201L01004	Flood Defence Structure	Private	Fluvial	Irrigation Slacker	On Bend/ Track To Farm	Fdms Id - 47243Proposed Nfcd Ref: 0520121250201L19006	0	547482	271788
911	0520121280201R30048	Non-Flood Defence Structure	Private	Fluvial	Ditch	Downstream Of Railway Bridge			547548	260198
912	0520121260101R11021	Non-Flood Defence Structure	Private	Fluvial	Drainage Ditch	Property Boundary C/S 3.6Km Approx. (See Map)	Overgrown		545276	268676
913	0520121280201L73119	Non-Flood Defence Structure	Private	Fluvial	Ditch Inlet	Upstream Of Victoria Roadbridge			545290	259379
914	0520121280201L72118	Non-Flood Defence Structure	Local Authority	Fluvial	Victoria Road Bridge	Jesus Green	Steel Arch Bridge With Stone Abutments Picked Up As Defences L72 And R42. 4No Services Under, 2 X 200Mm Dia 1 X 300Mm Dia Duct. 150Mm Dia Outfall Immediately Upstream Left Bank.		545328	259358
915	0520121250201L01018	Flood Defence Structure	Private	Fluvial	Abstraction	@X-Fence Outfall	Fdms Id - 65881Proposed Nfcd Ref: 0520121250201L28008	0	545341	271782
916	0520121260101R11007	Non-Flood Defence Structure	Private	Fluvial	Ditch	U/S Of Smithy Fen Bridge			545341	268743
917	0520121280201R41117	Non-Flood Defence Structure	Local Authority	Fluvial	Outfall	20M Downstream Of Victoria Roadbridge	150Mm Dia Concrete Pipe. No Apron, Wingwalls Or Flap.		545385	259323
918	0520121280201R41116	Non-Flood Defence Structure	Local Authority	Fluvial	Outfall	50M Downstream Of Victoria Roadbridge	150Mm Dia Concrete Pipe. No Apron, Wingwalls Or Flap.		545428	259303
919	0520121280201R41115	Non-Flood Defence Structure	Local Authority	Fluvial	Outfalls 2No	Rear Of The Ferry House, Just Upstream Of Footbridge	2No Outfalls 5M Apart. No Apron, Wingwalls Or Flap.		545465	259287
920	0520121280201L39053	Non-Flood Defence Structure	Private	Fluvial	Outfall	Car Park Of The Penny Ferry Ph	200Mm Dia Clay Pipe. No Headwall, Wingwalls, Flap Or Apron.		546907	259965
921	0520121280201L67102	Non-Flood Defence Structure	Local Authority	Fluvial	Cutter Ferry Footbridge	Upstream Of Elizabeth Way			545930	259056
922	0520121260101R01002	Flood Defence Structure	Private	Fluvial	Industrial Estate Outfall	50M D/S Of Smithy Fen Bridge	Fdms Id - 47295	0	545951	269152
923	0520121280201R36101	Non-Flood Defence Structure	Local Authority	Fluvial	Outfall	Just Upstream Of Eights Marina	450Mm Dia Pipe Through Piles. No Flap, Wingwalls Or Apron.		546039	259072
924	0520121280201L66100	Non-Flood Defence Structure	Private	Fluvial	Eights Marina Entrance	Eights Marina, Upstream Of Elizabeth Way			546049	259111
925	0520121280201L65076	Non-Flood Defence Structure	Local Authority	Fluvial	Elizabeth Way Road Bridge	Elizabeth Way	4No Concrete Piers, 2 Each Side.		546088	259133
926	0520121280201L63075	Non-Flood Defence Structure	Private	Fluvial	Outfall Inwards	Downstream Of Elizabeth Way			546111	259163
927	0520121280201L63074	Non-Flood Defence Structure	Private	Fluvial	Outfall	Downstream Of Elizabeth Way	450Mm Dia Outfall (No Flap).		546125	259168

South Cambridgeshire DC and Cambridge City Council
Level 1 SFRA
Hydraulic Structure Locations and Details

NFCDD ID	Asset Reference	Asset Type	Maintainer	Asset Protection	Asset Description	Asset Location	Asset Comments	Asset Height	Easting	Northing
928	0520121280201L63073	Non-Flood Defence Structure	Private	Fluvial	Ditch / Backwater Inlet	Downstream Of Elizabeth Way	Ditch With Timber Pile Revetment.		546130	259170
929	0520121280201R39098	Flood Defence Structure	Environment Agency	Fluvial	Damboard Opening	12 Riverside, Cambridge. Door On Abley Road	Damboard Grooves For Flood Protection.		546143	259123
930	0520121280201R38097	Flood Defence Structure	Environment Agency	Fluvial	Damboard Opening	12 Riverside, Cambridge. Passage	Damboard Grooves For Flood Protection.		546145	259129
931	0520121280201R40099	Flood Defence Structure	Environment Agency	Fluvial	Damboard Opening	12 Riverside, Cambridge. Back Gate Onto Abley Road	Damboard Grooves For Flood Protection.		546146	259110
932	0520121280201R38096	Flood Defence Structure	Environment Agency	Fluvial	Damboard Opening	12 Riverside, Cambridge	Damboard Grooves For Flood Protection.		546146	259130
933	0520121280201R38095	Flood Defence Structure	Environment Agency	Fluvial	Damboard Opening	13 Riverside, Cambridge. Passage	Damboard Grooves For Flood Protection.		546150	259131
934	0520121280201R38094	Flood Defence Structure	Environment Agency	Fluvial	Damboard Opening	13 Riverside, Cambridge	Damboard Grooves For Flood Protection.		546155	259131
935	0520121280201R38093	Flood Defence Structure	Environment Agency	Fluvial	Damboard Opening	14 Riverside, Cambridge	Damboard Grooves For Flood Protection.		546157	259131
936	0520121280201R38092	Flood Defence Structure	Environment Agency	Fluvial	Damboard Opening	14 Riverside, Cambridge. Passage	Damboard Grooves For Flood Protection.		546161	259131
937	0520121280201R38091	Flood Defence Structure	Environment Agency	Fluvial	Damboard Opening	15 Riverside, Cambridge. Passage	Damboard Grooves For Flood Protection.		546163	259131
938	0520121280201R36061	Non-Flood Defence Structure	Local Authority	Fluvial	Outfall	Opposite Engineers House	900Mm Pipe Through Piles. No Flap. Wingwalls Or Apron.		546472	259306
939	0520121280201R36060	Non-Flood Defence Structure	Private	Fluvial	Box Culvert Outfall	Immediately Downstream Of Water Museum	1000Mm Wide X 1500Mm High Culvert.	1.5	546495	259368
940	0520121280201R36059	Non-Flood Defence Structure	Local Authority	Fluvial	4No Outfalls	Downstream Of Steam Museum	4No 600Mm Dia Outfalls. No Flaps Or Wingwalls.		546498	259384
941	0520121280201R36058	Non-Flood Defence Structure	Local Authority	Fluvial	2No Outfalls	Opposite Stanley Road	2No 200Mm Dia Outfalls 3M Apart. No Wingwalls Or Flap.		546585	259538
942	0520121280201R36057	Non-Flood Defence Structure	Local Authority	Fluvial	Outfall	Just Downstream Of Stanley Road	No Wingwall Or Flap.		546603	259557
943	0520121280201L56056	Non-Flood Defence Structure	Private	Fluvial	Ditch	Opposite Downstream End Of Riverside			546600	259586
944	0520121280201R35055	Non-Flood Defence Structure	Local Authority	Fluvial	Outfall	Upstream End Of Stourbridge Common	Large Concrete Headwall, No Wingwall Or Flap. 300Mm Dia Pipe.		546651	259612
945	0520121280201L47054	Non-Flood Defence Structure	Local Authority	Fluvial	Stourbridge Common Footbridge	Stourbridge Common	Footbridge With 2 X 300Mm Dia Service Crossings Under.	3	546694	259862
946	0520121280201R38090	Flood Defence Structure	Environment Agency	Fluvial	Damboard Opening	15 Riverside, Cambridge	Damboard Grooves For Flood Protection.		546166	259131
947	0520121280201R38089	Flood Defence Structure	Environment Agency	Fluvial	Damboard Opening	16 Riverside, Cambridge	Damboard Grooves For Flood Protection.		546169	259131
948	0520121280201R38088	Flood Defence Structure	Environment Agency	Fluvial	Damboard Opening	16 Riverside, Cambridge. Passage	Damboard Grooves For Flood Protection.		546173	259130
949	0520121280201R38087	Flood Defence Structure	Environment Agency	Fluvial	Damboard Opening	17 Riverside, Cambridge. Passage	Damboard Grooves For Flood Protection.		546175	259130
950	0520121250201L01005	Flood Defence Structure	Private	Fluvial	Abstraction	Bend (See Map)	Fdms Id - 47244Proposed Nfcd Ref: 0520121250201L26007. Includes Os Bm	0	546176	271739
951	0520121280201R38086	Flood Defence Structure	Environment Agency	Fluvial	Damboard Opening	17 Riverside, Cambridge	Damboard Grooves For Flood Protection.		546179	259130
952	0520121280201R38085	Flood Defence Structure	Environment Agency	Fluvial	Damboard Opening	18 Riverside, Cambridge	Damboard Grooves For Flood Protection.		546181	259130
953	0520121280201R38084	Flood Defence Structure	Environment Agency	Fluvial	Damboard Opening	18 Riverside, Cambridge	Damboard Grooves For Flood Protection.		546185	259129
954	0520121280201R38083	Flood Defence Structure	Environment Agency	Fluvial	Damboard Opening	19 Riverside, Cambridge. Passage	Damboard Grooves For Flood Protection.		546187	259129
955	0520121280201R38082	Flood Defence Structure	Environment Agency	Fluvial	Damboard Opening	19 Riverside, Cambridge	Damboard Grooves For Flood Protection.		546189	259129
956	0520121280201R36072	Non-Flood Defence Structure	Local Authority	Fluvial	Outfall	Opposite No 19 Riverside, Cambridge	150Mm Dia Pipe. No Flap. Wingwalls Or Apron.		546194	259143
957	0520121280201R38081	Flood Defence Structure	Environment Agency	Fluvial	Damboard Opening	20 Riverside, Cambridge	Damboard Grooves For Flood Protection.		546195	259128
958	0520121280201R38080	Flood Defence Structure	Environment Agency	Fluvial	Damboard Opening	21 Riverside, Cambridge	Damboard Grooves For Flood Protection.		546197	259128
959	0520121280201R38079	Flood Defence Structure	Environment Agency	Fluvial	Damboard Opening	21 Riverside, Cambridge. Passage	Damboard Grooves For Flood Protection.		546203	259127
960	0520121280201R38078	Flood Defence Structure	Environment Agency	Fluvial	Damboard Opening	22 Riverside, Cambridge	Damboard Grooves For Flood Protection.		546208	259126
961	0520121280201R38077	Flood Defence Structure	Environment Agency	Fluvial	Damboard Opening	23 Riverside, Cambridge	Damboard Grooves For Flood Protection.		546210	259126
962	0520121280201R36071	Non-Flood Defence Structure	Local Authority	Fluvial	Outfall Culvert	Opposite Priory Road	1000Mm X 1200Mm Culvert		546228	259138
963	0520121280201L62070	Non-Flood Defence Structure	Private	Fluvial	Ditch / Back Channel Inlet	Downstream Of Priory Road (Opposite)	Ditch Outlet Downstream End Of Back Channel With Timber Revetment.		546250	259160
964	0520121280201R36069	Non-Flood Defence Structure	Local Authority	Fluvial	Outfall	Upstream Of Saxon Road	300Mm Dia Pipe. No Apron, Wingwalls Or Flap.		546295	259145
965	0520121280201R36068	Non-Flood Defence Structure	Local Authority	Fluvial	Outfall	Opposite River Lane	1000Mm X 1500Mm Outfall Culvert.		546374	259183
966	0520121280201R36067	Non-Flood Defence Structure	Local Authority	Fluvial	Outfall Culvert	Opposite River Lane	1000Mm X 1200Mm Culvert Outfall		546380	259188
967	0520121280201R36066	Non-Flood Defence Structure	Local Authority	Fluvial	Outfall Culvert	Opposite The Mallards	2000Mm X 1500Mm Culvert		546387	259194
968	0520121280201R36065	Non-Flood Defence Structure	Private	Fluvial	Outfall	Downstream Of River Lane	150Mm Outfall. No Apron Wingwalls Or Flap.		546405	259210
969	0520121280201R36064	Non-Flood Defence Structure	Local Authority	Fluvial	Outfall	Upstream Of Engineers House	1000Mm X 500Mm Culvert.		546418	259226
970	0520121280201R36063	Non-Flood Defence Structure	Local Authority	Fluvial	Outfall	Upstream Of The Engineers House	1000Mm X 500Mm Culvert		546424	259232
971	0520121280201L58062	Non-Flood Defence Structure	Private	Fluvial	Ditch	Upstream Of Engineers House On Right Bank	Timber Revetment To Left Bank Of Ditch.		546443	259296
972	0520121280201R41103	Non-Flood Defence Structure	Local Authority	Fluvial	Outfall	Midsummer Common	Concrete Steps Above Outfall. 100Mm Dia Pipe. No Apron, Flap Or Wingwall.		545728	259068
973	0520121280201R41104	Non-Flood Defence Structure	Local Authority	Fluvial	Outfall ?	Just Downstream Of Goldie Boathouse	Possible Outfall With Damboard Grooves.		545674	259093
974	0520121280201R41105	Non-Flood Defence Structure	Local Authority	Fluvial	Outfall	Downstream Of Fort St George Footbridge	200Mm Dia Pipe.		545551	259205
975	0520121280201R41107	Non-Flood Defence Structure	Local Authority	Fluvial	Outfall	Downstream Of Midsummer House In Line With Brickwall	No Wingwalls, Flap Or Apron.		545543	259217
976	0520121280201L69106	Non-Flood Defence Structure	Private	Fluvial	Concrete Lined Inlet	Downstream Of Fort St George Footbridge	Concrete Lined Inlet With Screen.		545562	259232
977	0520121280201R41108	Non-Flood Defence Structure	Local Authority	Fluvial	2No Outfalls	Behind Midsummer House	2No 150Mm Dia Pipes 9M Apart. No Apron, Wingwalls And Flaps.		545526	259240
978	0520121280201R41111	Non-Flood Defence Structure	Local Authority	Fluvial	5No Outfalls	Rear Of Fort St George Ph. Downstream Edge Of Building To Just Past Footbridge.			545496	259265
979	0520121280201L71110	Non-Flood Defence Structure	Private	Fluvial	Fort St George Footbridge	Midsummer Common Footbridge	5No Outfalls, 150Mm Dia Pipes. No Apron, Wingwalls Or Flaps.		545513	259268
980	0520121280201L70109	Non-Flood Defence Structure	Private	Fluvial	Outfall Inwards	Immediately Downstream Of Fort St George Footbridge	200Mm Dia Outfall Inward (No Flap).		545525	259271
981	0520121280201R41112	Non-Flood Defence Structure	Private	Fluvial	Outfall Inwards	Behind Fort St George Ph	300Mm Dia Outfall (No Flap).		545484	259274
982	0520121280201R41113	Non-Flood Defence Structure	Local Authority	Fluvial	Outfall	Rear Of Fort St George Ph, Opposite Boat House	150Mm Dia Pipe.		545475	259281
983	0520121280201L71114	Non-Flood Defence Structure	Private	Fluvial	Outfall Inwards	Opposite Fort St George Ph	300Mm Dia Outfall (No Flap).		545483	259307
984	0520121260101R11006	Non-Flood Defence Structure	Private	Fluvial	Ditch	U/S Of Smithy Fen Bridge		0	545713	269051
985	0520121260101R01003	Flood Defence Structure	Local Authority	Fluvial	Smithy Fen Road Bridge	Large Crack On Left Band Side Wing Wall Upstream Side. Weeds Either End Of Weir.		0	545877	269149
986	0520121260101L03004	Non-Flood Defence Structure	Local Authority	Fluvial	Service Crossing	D/S Of Smithy Fen Bridge		0	545883	269156
987	0520121250201L01009	Non-Flood Defence Structure	Private	Fluvial	Aldrith Catchwater		Fdms Id - 47245Proposed Nfcd Ref: 0520121250201L37014	0	543798	272219
988	0520121250201R32013	Non-Flood Defence Structure	Private	Fluvial	Ditch Connection	U/S Aldrith High Bridge			543803	272176
989	0520121250201R01008	Non-Flood Defence Structure	Private	Fluvial	Aldreth High Bridge	Old West - Reach 2	Fdms Id - 47240 Original Asset Id - 0520121250201B01008Proposed Nfcd Ref: 0520121250201L36012	0	543813	272170
990	0520121250201L35011	Non-Flood Defence Structure	Private	Fluvial	Ditch	D/S Of Aldreth High Bridge			543827	272165
991	0520121260101R01006	Flood Defence Structure	Internal Drainage Board	Fluvial	Old West ldb Under Lode Culvert	Cottenham Lode / Tribs - Reach 1 U/S Of Fen Farm Bridge	All Inspections Prior To 16/11/2004 Relate To A Diff Defined Structure	0	544542	268472
992	0520121260101R14011	Flood Defence Structure	Private	Fluvial	Pipe Through Embankment	U/S Of Fen Farm Bridge	Farm Yard Drainage		544588	268457
993	0520121260101R01005	Flood Defence Structure	Local Authority	Fluvial	North Fen Road Bridge	North Fen Road Bridge		0	544695	268487
994	0520121260101L05009	Non-Flood Defence Structure	Local Authority	Fluvial	Service Crossing	D/S Of Farm Bridge		0	544705	268488
995	0520121280203L08017	Non-Flood Defence Structure	Private	Fluvial	Outfall Inwards Flapped	Downstream Of Magdalane Bridge	300Mm Dia Outfall Flapped.		544713	258975
996	0520121280203L08016	Non-Flood Defence Structure	Private	Fluvial	Outfall	Rear Of Magdalen College (Low Wall)	125Mm Dia Steel Pipe. No Flap Or Apron.		544728	258990
997	0520121280203L07014	Non-Flood Defence Structure	Private	Fluvial	Outfall Inward Flapped	Magdalen College. Opposite Henry'S Wine Bar. Downstream Of Magdalen Bridge	100Mm Dia Flapped Outfall.		544734	258996
998	0520121280203L07013	Non-Flood Defence Structure	Private	Fluvial	2 No Outfalls	Rear Of Magdalen College	2 No 150Mm Clay Outfalls.		544743	259006
999	0520121280203R04015	Non-Flood Defence Structure	Private	Fluvial	Outfall	Just Downstream Of Magdalen Bridge	150Mm Dia Concrete Pipe. No Flap Or Apron.		544745	258979
1000	0520121280203L07012	Non-Flood Defence Structure	Private	Fluvial	7 No Outfall Inwards	Opposite Henry'S Wine Bar, Downstream Of Magdalen Bridge. Rear Of Magdalen College	7 No 150Mm Dia Steel Outfalls Approx 5 - 8M Apart. (No Flaps).		544748	259013
1001	0520121280203L07011	Non-Flood Defence Structure	Private	Fluvial	2No Outfalls	Rear Of Magdalen College	2No Outfalls. 1 X 100Mm Dia And 1 X 300Mm Dia. No Flaps Or Apron.		544757	259032
1002	0520121250201R01007	Flood Defence Structure	Private	Fluvial	Smithy Fen Pumping Station	At Pumping Station	Fdms Id - 47287	0	544777	271921
1003	0520121280203L06010	Non-Flood Defence Structure	Private	Fluvial	Outfall Inwards	Opposite Quy Side Downstream Of Magdalen Bridge	100Mm Dia Outfall (No Flap).		544778	259087
1004	0520121250201R01006	Flood Defence Structure	Private	Fluvial	Intake	Smithy Fen Pumping Station	Fdms Id - 47286Proposed Nfcd Ref: 0520121250201R21009	0	544799	271921
1005	0520121280203L03009	Non-Flood Defence Structure	Private	Fluvial	Outfall Inwards	Upstream Of Jesus Green Lock	150Mm Dia Outfall (No Flap).		544919	259276
1006	0520121260101R01004	Flood Defence Structure	Internal Drainage Board	Fluvial	Ditch Outfall Sewage Works	Cottenham Lode / Tribs - Reach 1 D/S Of Farm Bridge		0	544930	268505
1007	0520121280203L03008	Non-Flood Defence Structure	Private	Fluvial	Outfall Inward	Upstream Of Jesus Lock	150Mm Dia Pipe (No Flap).		544941	259290
1008	0520121280203L02004	Flood Defence Structure	Environment Agency	Fluvial	Jesus Green Weir	Jesus Green Lock	V Weir, Timber Boards, Trash Boom, Gauge Boards Upstream And Downstream And Gauging Station.	1.5	544974	259307
1009	0520121280203L02005	Flood Defence Structure	Environment Agency	Fluvial	Left Sluice Gate	Jesus Green Lock	Left Sluice Gate And Access Bridge. Damboard Grooves Upstream. Dai Report 1997		544984	259298
1010	0520121280203L02003	Non-Flood Defence Structure	Local Authority	Fluvial	Jesus Green Footbridge	Jesus Green	Shed Under Bridge On Island.		544985	259303
1011	0520121280203L01006	Flood Defence Structure	Environment Agency	Fluvial	Right Sluice Gate	Jesus Green Lock	Right Sluice Gate And Access Bridge. Damboard Grooves Upstream. Dai Report 1997	1.5	544989	259296
1012	0520121280203R01007	Non-Flood Defence Structure	Local Authority	Fluvial	Jesus Green Lock Upstream Vee Doors	Jesus Green Lock	Damboard Grooves And Gauge Board On Upstream Side.		544992	259285
1013	0520121280203R01002	Non-Flood Defence Structure	Local Authority	Fluvial	Swing Footbridge	Jesus Green Lock	Swing Bridge Allows Access To Island.		545007	259292
1014	0520121280201L76123	Non-Flood Defence Structure	Private	Fluvial	Outfall Inwards	Downstream Of Jesus Lock	300Mm Dia Outfall (No Flap). Soffit On Water Line.		545009	259328
1015	0520121280203R01001	Non-Flood Defence Structure	Local Authority	Fluvial	Jesus Green Lock Downstream Vee Doors	Jesus Green Lock	Damboard Grooves On Downstream Side.		545022	259299
1016	0520121280201L76122	Non-Flood Defence Structure	Private	Fluvial	Outfall Inwards	Downstream Of Jesus Lock	200Mm Dia Outfall (No Flap).		545098	259353
1017	0520121280201R43121	Non-Flood Defence Structure	Local Authority	Fluvial	Outfall	Rear Of Jesus Green Swimming Pool	No Wingwalls Or Flap.		545160	259343
1018	0520121280201L75120	Non-Flood Defence Structure	Private	Fluvial	Outfall	Rear Of Boathouse, Downstream Side	600Mm Dia Concrete Pipe. No Wingwalls Or Flap.		545199	259375
1019	0520121260101R11022	Non-Flood Defence Structure	Private	Fluvial	Drainage Ditch	Property Boundary C/S 3.6Km Approx (See Map)	Overgrown		545253	268661
1020	0520121340101L10025	Non-Flood Defence Structure	Private	Fluvial	Outfall Inwards Grilled	Downstream Of Queens Road	1000Mm Dia Outfall With Grill.		544287	258718
1021	0520121280203L14027	Non-Flood Defence Structure	Private	Fluvial	St Johns Old Bridge	Upstream Bridge Of Sighs	Stone Bridge With 3No Arches.	2	544659	258757

South Cambridgeshire DC and Cambridge City Council
Level 1 SFRA
Hydraulic Structure Locations and Details

NFCDD ID	Asset Reference	Asset Type	Maintainer	Asset Protection	Asset Description	Asset Location	Asset Comments	Asset Height	Easting	Northing
1022	0520121340101L10024	Non-Flood Defence Structure	Private	Fluvial	Fence Across Watercourse	Upstream Of Queens Road Bridge. Adjacent St Johns Sports Ground			544317	258760
1023	0520121280203R08026	Non-Flood Defence Structure	Private	Fluvial	Outfall	Upstream Of Bridge Of Sighs	Outfall At Water Level, 450Mm Dia Pipe Formed By Wall. No Flap.		544676	258769
1024	0520121340101L09023	Non-Flood Defence Structure	Local Authority	Fluvial	Queens Road Bridge	Queens Road	Brick Arch Road Bridge	1.5	544334	258771
1025	0520121280203L13025	Non-Flood Defence Structure	Local Authority	Fluvial	Bridge Of Sighs / Kitcheners Bridge	St Johns College	Fancy Footbridge (Arched).	2.5	544666	258798
1026	0520121340101L07018	Non-Flood Defence Structure	Private	Fluvial	Access Bridge	St Johns College Grounds		2	544478	258798
1027	0520121280203R06024	Non-Flood Defence Structure	Private	Fluvial	Outfall	Grounds Of St Johns College	300Mm Dia Clay Pipe		544689	258824
1028	0520121340101L07017	Non-Flood Defence Structure	Private	Fluvial	Outfall	Upstream Of St Johns College	800Mm Dia Pipe. No Flap		544481	258827
1029	0520121280203L13023	Non-Flood Defence Structure	Private	Fluvial	St Johns College Outfalls	Downstream Of Bridge Of Sighs	Arched Outfall / Window. Doorway / Ditch Inlet.		544663	258839
1030	0520121280203L12022	Non-Flood Defence Structure	Private	Fluvial	Outfall	In Grounds Of St Johns College	1No 150Mm Dia Pipe.		544664	258858
1031	0520121340101R09016	Non-Flood Defence Structure	Private	Fluvial	Flapped Outfall	Upstream Of Cripps Building, St Johns College	150Mm Dia Flapped Outfall.		544548	258874
1032	0520121340101L07015	Non-Flood Defence Structure	Private	Fluvial	3No 150Mm Dia Flapped Outfalls	Upstream Of St Johns College Sluice Gate	3No 150Mm Dia Flapped Outfalls Approx 10M Apart At Start Of Defence.		544553	258893
1033	0520121340101R08014	Non-Flood Defence Structure	Private	Fluvial	2 No Flapped Outfalls	Upstream Cripps Bridge (Adjacent Building) St Johns College	2No 150Mm Dia Flapped Outfalls		544557	258893
1034	0520121340101R07013	Non-Flood Defence Structure	Private	Fluvial	Flapped Outfall	Under Cripps Building, St Johns College	150Mm Dia Flapped Outfall.		544568	258905
1035	0520121340101L06012	Non-Flood Defence Structure	Private	Fluvial	Building, St Johns College	Over Weir And Sluice	Building Spans River With 6No Piers.	2.5	544565	258908
1036	0520121280203R06021	Non-Flood Defence Structure	Private	Fluvial	Outfall	Upstream Of Magdalene Bridge	1No 150Mm Dia Pipe. No Flap Or Apron.		544685	258909
1037	0520121340101R07010	Non-Flood Defence Structure	Private	Fluvial	St Johns Weir	Under Cripps Porters Lodge St Johns College	Flood Weir And 100Mm Dia Flapped Outfall Pipe Adjacent		544568	258909
1038	0520121340101R03002	Non-Flood Defence Structure	Private	Fluvial	5 No Outfalls Flapped	St Johns College Moorings (Cripps Porters Lodge)	150Mm Dia Flapped Outfalls Along Defence Length.		544618	258910
1039	0520121340101L06011	Non-Flood Defence Structure	Private	Fluvial	St Johns Sluice Gate	Under St Johns College	Timber Sluice Gate. 150Mm Dia Flapped Outfall Adjacent.	2.5	544563	258910
1040	0520121340101R04003	Non-Flood Defence Structure	Private	Fluvial	Flapped Outfall	Corner Of Moorings, Cripps Porters Lodge	150Mm Dia Flapped Outfall		544600	258916
1041	0520121340101L06009	Non-Flood Defence Structure	Private	Fluvial	Flapped Outfall	Upstream Of Access Bridge, Cripps Porters Lodge, St Johns College	150Mm Dia Pipe.		544569	258921
1042	0520121280203R06020	Non-Flood Defence Structure	Private	Fluvial	2No Outfalls	Upstream Of Magdalene Bridge	1No 100Mm Dia Pipe. 1No 300Mm Dia Pipe. No Flap Or Apron.		544695	258928
1043	0520121340101L03001	Non-Flood Defence Structure	Private	Fluvial	3 No Outfalls	St Johns College Upstream Of Cam Confluence	3No 100Mm Dia Outfalls Approx 10M Apart Along Defence Length.		544643	258928
1044	0520121340101L05008	Non-Flood Defence Structure	Private	Fluvial	Bridge	St Johns Colege Cripps Porters Lodge			544582	258929
1045	0520121340101R06004	Non-Flood Defence Structure	Private	Fluvial	Ditch On Berm	Porteres Lodge St Johns College			544595	258929
1046	0520121340101L04007	Non-Flood Defence Structure	Private	Fluvial	150Mm Outfall	Downstream Of Access Bridge By Cripps Porters Lodge	150Mm Dia Outfall. No Flap.		544594	258937
1047	0520121340101L04006	Non-Flood Defence Structure	Private	Fluvial	3No 100Mm Outfalls	St Johns College	3No 100Mm Dia Outfalls In Defence Length. No Flaps.		544607	258941
1048	0520121340101L04005	Non-Flood Defence Structure	Private	Fluvial	2 No Flapped Outfalls	St Johns College	2 No 100Mm Flapped Outfalls Downstream End Of Defence.		544621	258942
1049	0520121280203L10019	Non-Flood Defence Structure	Private	Fluvial	Outfall Inwards	Upstream Of Magdalene Bridge	100Mm Dia Outfall (No Flap).		544695	258946
1050	0520121280203L09018	Non-Flood Defence Structure	Local Authority	Fluvial	Magdalene Bridge	Magdalene Street	Steel Arch Bridge. Constructed 1823, Rebuilt 1982.	2	544711	258956
1051	0520121280203L17036	Non-Flood Defence Structure	Private	Fluvial	Trinity Bridge	The Avenue, Trinity College	Stone Bridge With 3No Arches.	2.5	544540	258958
1052	0520121340101L10027	Non-Flood Defence Structure	Private	Fluvial	Ditch	Downstream Of Trinity Fellows Garden			544190	258615
1053	0520121280203R09035	Non-Flood Defence Structure	Private	Fluvial	Outfall	Downstream Of Trinity College Bridge	No Flap.		544557	258618
1054	0520121340101R09021	Non-Flood Defence Structure	Private	Fluvial	Outfall	Downstream Of Queens Road. Outside St Johns Gate	100Mm Dia Outfall. No Flap.		544401	258648
1055	0520121340101L10026	Non-Flood Defence Structure	Private	Fluvial	Weir	Upstream Of Queens Road, St Johns Sports Field	Weir - 300Mm Dia Service Crossing Encased.	0.2	544254	258667
1056	0520121280203R09033	Non-Flood Defence Structure	Private	Fluvial	Outfall	Trinity College Grounds	Square Outfall, No Flap.		544598	258675
1057	0520121280203R08032	Non-Flood Defence Structure	Private	Fluvial	Outfall Inwards	Trinity College Wall Upstream End	100Mm Dia Outfall (No Flap).		544612	258681
1058	0520121340102L01001	Flood Defence Structure	Local Authority	Fluvial	Bypass Outfall	Under Queens Road	1000Mm Dia Bypass Outfall.		544330	258685
1059	0520121280203R08031	Non-Flood Defence Structure	Private	Fluvial	Outfall	Trinity College Wall	Large Grill Over Brick Arch Outfall.		544620	258685
1060	0520121340102L01002	Flood Defence Structure	Local Authority	Fluvial	Bypass Intake	End Culvert 1 Under Queens Road	1000Mm Dia Pipe.		544281	258687
1061	0520121280203L15034	Non-Flood Defence Structure	Private	Fluvial	Ditch Inlet With Footbridge (Bin Brook Overspill)	Downstream Of Trinity Bridge	Ditch Inlet (Bin Brook Overspill) With Footbridge And 75Mm Dia Service Crossing.		544559	258688
1062	0520121280203R08030	Non-Flood Defence Structure	Private	Fluvial	Outfall Grilled	Trinity College Wall	Grilled Over Presumed Outfall.		544631	258693
1063	0520121280203R08029	Non-Flood Defence Structure	Private	Fluvial	2No Outfalls	Trinity College Wall	1No 200Mm Dia Outfall (No Flap). 1No 300Mm Dia Outfall With Screen.		544641	258699
1064	0520121340101L07020	Non-Flood Defence Structure	Private	Fluvial	Trinity College Conduit	Downstream Of Queens Road	Conduit Below Water Level. 100Mm Dia.		544434	258705
1065	0520121340103L01001	Flood Defence Structure	Local Authority	Fluvial	Queens Road Bypass 2 Outfall	Under Queens Road	2000Mm X 600Mm Box Culvert Bypass Outfall.		544330	258706
1066	0520121340103L01002	Flood Defence Structure	Local Authority	Fluvial	Queens Road Bypass 2 Intake	Upstream End Of Culvert 2 Queens Road.			544308	258707
1067	0520121340101R09019	Non-Flood Defence Structure	Private	Fluvial	Culvert Outfall (Link To Cam)	St Johns College Grounds	Dropboards On Upstream Side. Direct Link To River Cam.		544437	258709
1068	0520121280203R08028	Non-Flood Defence Structure	Private	Fluvial	3No Outfalls	Trinity College	1No 150Mm Dia Outfall. 2No 100Mm Dia Outfalls. No Flaps.		544659	258714
1069	0520121340103L02003	Non-Flood Defence Structure	Local Authority	Fluvial	Ditch Connection (Flood Defence Channel)	End Of Sr 03. Upstream Of Culvert 2			544292	258715
1070	0520121340101L07022	Non-Flood Defence Structure	Private	Fluvial	Weir	Downstream Of Queens Road			544334	258715
1071	0520121250201L01010	Flood Defence Structure	Private	Fluvial	Abstraction	See Map (Bend) U/S Aldrith Bridge.	Fdms Id - 47246Proposed Nfcd Ref: 0520121250201L40015	0	543397	272323
1072	0520121260101R01007	Flood Defence Structure	Local Authority	Fluvial	Rampton Road Bridge	Cottenham Lode / Tribs - Reach 1	All Inspections Before 16/11/2004 Relate To A Diff Defined Structure	2	543212	267937
1073	0520121250201R34018	Flood Defence Structure	Internal Drainage Board	Fluvial	Outfall (Twin), Outfall Single (3 Flapped)	At Idb Pumping Station (U/S Queenholme Farm)			542711	272685
1074	0520121250201R01012	Flood Defence Structure	Internal Drainage Board	Fluvial	Old Haddenham Pumping Station	Old Haddenham P/S	Fdms Id - 47288	0	542741	272727
1075	0520121250201L01011	Flood Defence Structure	Internal Drainage Board	Fluvial	Haddenham Pumping Station	Haddenham Pumping Station	Fdms Id - 47289Proposed Nfcd Ref: 0520121250201L43016	0	542755	272719
1076	0520121260201R10019	Non-Flood Defence Structure	Private	Fluvial	Ditch	Midpart Between Histon And Girton Road			542522	263317
1077	0520121260201L08018	Non-Flood Defence Structure	Private	Fluvial	Outfall	U/S Of Histon Road Bridge			542437	263486
1078	0520121260201R10017	Non-Flood Defence Structure	Private	Fluvial	Ditch	U/S Of Histon Road Bridge			542394	263560
1079	0520121250201L44019	Non-Flood Defence Structure	Private	Fluvial	Slacker	On Berm U/S Woods			542459	272764
1080	0520121250201L01013	Flood Defence Structure	Internal Drainage Board	Fluvial	Irrigation Slacker	U/S Wooded Area Of Berm	Fdms Id - 47281Proposed Nfcd Ref: 0520121250201L44020	0	542439	272850
1081	0520121260201L06045	Non-Flood Defence Structure	Local Authority	Fluvial	Bridleway Bridge				542342	263642
1082	0520121260201R01005	Non-Flood Defence Structure	Local Authority	Fluvial	Histon Road Bridge	Histon Road Bridge	Fdms Id - 47261 Original Asset Id - 0520121260201B01005For Inspection Before 8/6/2005 See Diff Defined Asset	0	542352	263631
1083	0520121260201L11023	Non-Flood Defence Structure	Private	Fluvial	Ditch	U/S Girton Road Bridge			542284	262998
1084	0520121260201R01007	Non-Flood Defence Structure	Private	Fluvial	Outfall Inwards	U/S Girton Road Bridge	Fdms Id - 47269For Inspections Before 9/6/2005 See Diff Defined Structure.200Mkm Dia Outfall In (No Flap)	0	542287	262998
1085	0520121260201R01006	Flood Defence Structure	Local Authority	Fluvial	Girton Road Bridge	Girton Road Bridge	Fdms Id - 47262 Original Asset Id - 0520121260201B01006For Inspections Before 9/6/2005 See Diff Defined Structure.Constructed 1934	0	542301	262998
1086	0520121260201R10020	Non-Flood Defence Structure	Private	Fluvial	Outfall Inwards	D/S Girton Road Bridge			542310	263000
1087	0520121260101L01008	Flood Defence Structure	Internal Drainage Board	Fluvial	Idb Outfall	Cottenham Lode / Tribs - Reach 1	Weir U/S Of Inlet Not Recorded.	0	542262	267441
1088	0520121260201R12024	Non-Flood Defence Structure	Private	Fluvial	Outfall Inwards	U/S Girton Road Bridge	300Mm Dia Pipe		542272	262992
1089	0520121260201L11025	Non-Flood Defence Structure	Private	Fluvial	Ditch	At Field Boundary D/S End Of Golf Course			542058	262827
1090	0520121260201L06015	Non-Flood Defence Structure	Local Authority	Fluvial	Ditch And Pipe	D/S Of Histon Road Bridge			542204	263862
1091	0520121260201L06014	Non-Flood Defence Structure	Environment Agency	Fluvial	Ditch	D/S Of Histon Road (2Nd Ditch)			542064	264100
1092	0520121260101R01010	Flood Defence Structure	Private	Fluvial	Cuckoo Bridge	Cottenham Lode / Tribs - Reach 1	All Inspections Before 18/11/2004 Relate To A Diff Defined Structure	4	542188	266862
1093	0520121260101R01009	Non-Flood Defence Structure	Private	Fluvial	Footbridge And Pipe Crossing	Cottenham Lode / Tribs - Reach 1 Half Way Between Two 90Degree Bends.	All Inspections Before 18/11/2004 Relate To A Diff Defined Structure	0	542147	266953
1094	0520121260101L18023	Flood Defence Structure	Private	Fluvial	Ditch Outfall	U/S Bend - Under Track C/S 7.5Km	Unflapped 300Mm Dia Plastic Pipe. Water Flowing Freely Through Pipe.		542096	267035
1095	0520121260201L06013	Non-Flood Defence Structure	Environment Agency	Fluvial	Ditch	U/S Of Oakington Brook			542016	264449
1096	0520121260201L11026	Non-Flood Defence Structure	Private	Fluvial	Footbridge	At D/S End Of Golf Course			542049	262819
1097	0520121260401R01003	Non-Flood Defence Structure	Private	Fluvial	Outfall/Abstraction	U/S Dodford Road Bridge	Fdms Id - 47443 Original Asset Id - 0520121260401B01003	0	541935	262639
1098	0520121260201R01003	Non-Flood Defence Structure	Private	Fluvial	Railway Bridge	Cottenham Lode / Tribs - Reach 2	Fdms Id - 47259 Original Asset Id - 0520121260201B01003	0	541938	264844
1099	0520121260101R24017	Flood Defence Structure	Private	Fluvial	Flapped Outfall	See Map, U/S Of Cuckoo Bridge			541945	266622
1100	0520121260401R01002	Non-Flood Defence Structure	Local Authority	Fluvial	Dodford Lane Road Bridge	Nr Girton Golf Club	Fdms Id - 47450 Original Asset Id - 0520121260401B01002	0	541945	262650
1101	0520121260201L04011	Non-Flood Defence Structure	Private	Fluvial	Dismantled Railway Bridge	U/S Westwick Road Bridge			541950	264841
1102	0520121260201R01008	Non-Flood Defence Structure	Private	Fluvial	Girton Golf Club Access Bridge	Girton Golf Course	Fdms Id - 47271 Original Asset Id - 0520121260201B01008For Inspections Before See Diff Defined Asset	0	541953	262700
1103	0520121260401R01001	Non-Flood Defence Structure	Private	Fluvial	Service Crossing	D/S Of Dodford Lane Bridge	Fdms Id - 47304 Original Asset Id - 0520121260401B01001	0	541962	262670
1104	0520121260201R05010	Non-Flood Defence Structure	Private	Fluvial	Ditch	D/S Rail Bridge			541964	264848
1105	0520121260201R01001	Non-Flood Defence Structure	Private	Fluvial	Westwick Farm Bridge	Westwick Farm Bridge	Fdms Id - 47257 Original Asset Id - 0520121260201B01001For Inspections Before 2/6/05 See Diff Difined Structure.	0	542004	265917
1106	0520121260201R01002	Non-Flood Defence Structure	Private	Fluvial	Ditch	Immediately U/S Access Bridge	Fdms Id - 47258 Original Asset Id - 0520121260201B01002For Inspections Before 2/6/05 See Diff Defined Structure	0	542009	265909
1107	0520121260401R01005	Non-Flood Defence Structure	Private	Fluvial	Service Crossing	At Golf Club Car Park	Fdms Id - 47445 Original Asset Id - 0520121260401B01005	0	541900	262547
1108	0520121260201R14028	Non-Flood Defence Structure	Private	Fluvial	Outfall Inwards	Adjacent Golf Club Shop Girton Golf Course	100Mm Dia Pipe With Precast Concrete Headwall. No Flap		541905	262698
1109	0520121260201L02004	Non-Flood Defence Structure	Local Authority	Fluvial	Westwick Road Bridge	Westwick Road			541910	265141
1110	0520121260201R03008	Non-Flood Defence Structure	Private	Fluvial	Outfall	U/S Westwick Road Bridge			541914	265128
1111	0520121260201R02005	Non-Flood Defence Structure	Local Authority	Fluvial	200Mm Dia Outfall Inward	U/S Westwick Road Bridge	200Mm Dia. Outfall		541915	265133
1112	0520121260201R03007	Non-Flood Defence Structure	Local Authority	Fluvial	Outfall Inwards	U/S Westwick Road Bridge	200Mmdia Outfall Inwards		541915	265129
1113	0520121260201R02006	Non-Flood Defence Structure	Local Authority	Fluvial	Outfall Inwards	U/S Westwick Road Bridge	100Mm Dia Outfall		541916	265131
1114	0520121260401R01004	Non-Flood Defence Structure	Private	Fluvial	Ditch	U/S Dodford Lane Bridge	Fdms Id - 47444 Original Asset Id - 0520121260401B01004	0	541927	262622
1115	0520121260201R01009	Non-Flood Defence Structure	Private	Fluvial	Girton Golf Service Crossing	Girton Golf Club	Fdms Id - 47264 Original Asset Id - 0520121260201B01009For Inspections Before 9/6/2005 See Diff Defined Structure	0	541844	262702
1116	0520121260401R03010	Non-Flood Defence Structure	Private	Fluvial	Outfall	U/S Of Washpit Road Bridge			541845	262050
1117	0520121260401L01008	Non-Flood Defence Structure	Local Authority							

South Cambridgeshire DC and Cambridge City Council
Level 1 SFRA
Hydraulic Structure Locations and Details

NFCDD ID	Asset Reference	Asset Type	Maintainer	Asset Protection	Asset Description	Asset Location	Asset Comments	Asset Height	Easting	Northing
1118	0520121260401R03007	Non-Flood Defence Structure	Private	Fluvial	Ditch	D/S Of Washpit Road Bridge			541861	262093
1119	0520121260401R03006	Non-Flood Defence Structure	Private	Fluvial	Outfall/Abstration	U/S Of Washpit Road Bridge			541865	262128
1120	0520121260201R03009	Non-Flood Defence Structure	Environment Agency	Fluvial	Gauging Station	U/S Of Westwick Road Bridge In Meadow	Chart Recorder And Gaugeboard		541897	264986
1121	0520121260201R01004	Non-Flood Defence Structure	Private	Fluvial	Farm Bridge	D/S Oakington Brook	Fdms Id - 47260 Original Asset Id - 0520121260201B01004For Inspection Before 2/6/2005 See Diff Defined Structure	0	541899	264727
1122	0520121260101L20018	Non-Flood Defence Structure	Private	Fluvial	Pipe (No Flap)	Chainage 8.2	No Flap Fitted		541828	266529
1123	0520121260401L01009	Non-Flood Defence Structure	Private	Fluvial	Outfall	U/S Of Washpit Road Bridge			541838	262055
1124	0520121260201R01010	Non-Flood Defence Structure	Private	Fluvial	New Dodford Road Access Bridge	Girton Golf Club Adjacent To O2 Mast.		0	541839	262699
1125	0520121260201L11030	Non-Flood Defence Structure	Private	Fluvial	Ditch	U/S Golf Club Buildings			541840	262701
1126	0520121260301L01001	Non-Flood Defence Structure	Private	Fluvial	Drainage Ditch	U/S Of Beck Brook			541841	264641
1127	0520121250201L01015	Flood Defence Structure	Private	Fluvial	Abstraction	U/S Flat Bridge	Fdms Id - 47282Proposed Nlcdd Ref: 0520121250201L47022	0	541752	272945
1128	0520121260301L01002	Non-Flood Defence Structure	Private	Fluvial	Outfall	U/S Of Beck Brook, Rear Of Cemetary			541768	264544
1129	0520121250201R01014	Non-Flood Defence Structure	Private	Fluvial	Flat Bridge	Flat Bridge	Fdms Id - 47241 Original Asset Id - 0520121250201B01014Proposed Nlcdd Ref: 0520121250201L46021	0	541768	272919
1130	0520121260101L21019	Non-Flood Defence Structure	Private	Fluvial	Ditch	Chainage 8.3	Farm Access Culvert 5M From Channel		541777	266441
1131	0520121260101R25020	Non-Flood Defence Structure	Private	Fluvial	Abstraction Pipe	Chainage 8.5			541782	266287
1132	0520121260401R03012	Non-Flood Defence Structure	Private	Fluvial	Ditch	See Map			541594	261585
1133	0520121260301L01003	Non-Flood Defence Structure	Environment Agency	Fluvial	Drainage Ditch	U/S Of Rec Ground			541607	264375
1134	0520121260401L01011	Non-Flood Defence Structure	Private	Fluvial	Access Bridge	See Map			541608	261830
1135	0520121260201L11033	Non-Flood Defence Structure	Private	Fluvial	Access Bridge	U/S Girton Golf Club Beneath National Grid	Steel Beams With Timber Decks	1.5	541655	262600
1136	0520121260201L11032	Non-Flood Defence Structure	Private	Fluvial	Service Crossing	Golf Course Driving Range			541664	262606
1137	0520121260201R15035	Non-Flood Defence Structure	Private	Fluvial	Ditch	U/S Golf Course Access Bridge			541355	262445
1138	0520121260301R03023	Non-Flood Defence Structure	Private	Fluvial	Drainage Ditch	D/S Girton Road Bridge			541414	264283
1139	0520121260201L12036	Non-Flood Defence Structure	Private	Fluvial	Footbridge	D/S Farm Access Bridge			541179	262387
1140	0520121260201R01011	Non-Flood Defence Structure	Private	Fluvial	Access Bridge	At Grange Farm	Fdms Id - 47266 Original Asset Id - 0520121260201B01011For Inspection Before 26/8/2005 See Diff Defined Structure4.5X2M	0	541101	262408
1141	0520121260201L12034	Non-Flood Defence Structure	Private	Fluvial	Ditch	U/S Golf Course Access Bridge	Box Culvertnet Revetment Inchannel Under Bridge		541350	262449
1142	0520121260301R01001	Non-Flood Defence Structure	Local Authority	Fluvial	Girton Road Bridge	Cottenham Lode / Tribs - Reach 3 Girton Rd	All Inspections Before 18/11/2004 Refere To A Diff Defined Structure	0	541145	264153
1143	0520121260301L01004	Non-Flood Defence Structure	Private	Fluvial	Drainage Ditch	D/S Of Girton Rd Bridge			541283	264253
1144	0520121260301R01002	Non-Flood Defence Structure	Private	Fluvial	Dry Drayton Road Bridge	Cottenham Lode / Tribs - Reach 3	All Inspections Prior To 18/11/2004 Refer To A Diff Defined Structure	0	540985	264162
1145	0520121260201R16039	Non-Flood Defence Structure	Private	Fluvial	Outfall	U/S Of Abandoned Bridge	100Mm Dia		540935	262337
1146	0520121260201R01012	Non-Flood Defence Structure	Private	Fluvial	Access Bridge	U/S Of Grange Farm Access Bridge	Fdms Id - 47267 Original Asset Id - 0520121260201B01012For Inspections Before 26/8/2005 See Diff Defined Structure.No Longer In Use 2M Arch	0	540945	262357
1147	0520121260201R01013	Non-Flood Defence Structure	Private	Fluvial	Service Crossing	U/S Of Abandoned Access Bridge	Fdms Id - 47268 Original Asset Id - 0520121260201B01013For Inspections Before 26/8/2005 See Diff Defined	0	540851	262276
1148	0520121260201R17042	Non-Flood Defence Structure	Private	Fluvial	Ditch	90 Degree Bend Spur To A14	Structure150Mm Dia		540758	262219
1149	0520121260201L12041	Non-Flood Defence Structure	Private	Fluvial	Footbridge	D/S A14			540767	262224
1150	0520121260301L03024	Non-Flood Defence Structure	Private	Fluvial	Outfall	Opposite Tomato Farm	250Mm Outfall With Flap		540810	264192
1151	0520121250201R01016	Flood Defence Structure	Private	Fluvial	Disused Willingham Pumping Station	Pumping Station-Nr. Willingham	Fdms Id - 47255Proposed Nlcdd Ref: 0520121250201R46023	0	540664	273523
1152	0520121260201L13043	Non-Flood Defence Structure	Local Authority	Fluvial	Ditch	D/S Of A14			540679	262233
1153	0520121260201R17044	Non-Flood Defence Structure	Local Authority	Fluvial	Ditch	D/S A14 Box Culvert	Highway Drain		540684	262229
1154	0520121250201R47024	Non-Flood Defence Structure	Environment Agency	Fluvial	Fish Refuge Connection D/S	U/S Old P/S Outfall Channel			540696	273549
1155	0520121270101R01001	Non-Flood Defence Structure	Local Authority	Fluvial	Cut Road Bridge Culvert	Cut Road Bridge	Fdms Id - 47447 Original Asset Id - 0520121270101B01001	0	540735	273177
1156	0520121260301R01004	Non-Flood Defence Structure	Private	Fluvial	Field Access Bridge	Cottenham Lode / Tribs - Reach 3	All Inspections Before 22/11/2004 Refer To A Diff Defined Structure	2	540247	263748
1157	0520121260301L04012	Non-Flood Defence Structure	Private	Fluvial	Outfall	D/S Of Phypers Farm Access Bridge			540262	263756
1158	0520121260301L04011	Non-Flood Defence Structure	Private	Fluvial	Drainage Ditch	U/S New Phypes Farm Access Bridge	Open Ditch Pipe 10M U/S Under Farm Access		540401	263869
1159	0520121260301L03010	Non-Flood Defence Structure	Private	Fluvial	Phypers Fm Access Bridge (New)	Phypers Farm			540435	263889
1160	0520121260301R01003	Non-Flood Defence Structure	Private	Fluvial	Phypers Farm Access Bridge (Old/Disused)	Cottenham Lode / Tribs - Reach 3	All Inspections Before 22/11/2004 Refer To A Diff Defined Structure	0	540550	263980
1161	0520121260301L03008	Non-Flood Defence Structure	Private	Fluvial	Ditch Connection	D/S Of Phypers Farm Crossing			540555	263989
1162	0520121260301L03007	Non-Flood Defence Structure	Private	Fluvial	Service Crossing	D/S Of Phypers Farm Bridge			540564	263990
1163	0520121270201R01001	Non-Flood Defence Structure	Private	Fluvial	Service Crossings	U/S West Fen Rd Bridge	(Preposed Nlcdd Ref: 0520121270201L02003) Fdms Id - 47452 Original Asset Id - 0520121270201B010015X Service Crossings - Will Affect Flow. 2Xsteel, 3Xplastic	0	540318	270589
1164	0520121270201R01002	Non-Flood Defence Structure	Local Authority	Fluvial	Drainage Outfall	2M U/S Of West Fen Rd Bridge	Inspections Previous To 06/07/2006 Refer To A Different Defined Structure. 300Mm No Flap.Fdms Id - 47453 Original Asset Id - 0520121270201B01002	0	540326	270590
1165	0520121270101R01004	Non-Flood Defence Structure	Local Authority	Fluvial	West Fen Road Bridge	West Fen Road	(Preposed Nlcdd Ref: 0520121270201L01001) Fdms Id - 47449 Original Asset Id - 0520121270101B010041 No. 200Mm Dia	0	540332	270596
1166	0520121270101R01003	Non-Flood Defence Structure	Local Authority	Fluvial	Outfall	D/S From West Fen Rd Bridge	Steel Pipe Service Crossing 1M U/S	0	540346	270621
1167	0520121270101L04002	Non-Flood Defence Structure	Private	Fluvial	Footbridge	U/S Cut Bridge	(Proposed Nlcdd Ref Is 0520121270101R06005) Fdms Id - 47458		540450	272698
1168	0520121250201R47025	Non-Flood Defence Structure	Environment Agency	Fluvial	Ditch Connection (Fish Refuge) U/S	U/S Fish Refuge W/ Bridge + Old P/S Outfall	Bridge Could Hold Up Flow During High Water		540630	273603
1169	0520121260301L04014	Non-Flood Defence Structure	Private	Fluvial	Ditch Connection	2.3 Chainage - U/S Farm Field Bridge	Old Structure Overhanging Main Channel Bricks And Concrete		540063	263638
1170	0520121270101L05004	Non-Flood Defence Structure	Private	Fluvial	Farm Access Bridge	Yewdale Farm	Service Crossing		540143	271575
1171	0520121270101R01002	Non-Flood Defence Structure	Private	Fluvial	Railey Bridge (Farm Bridge)	West Fen	Fdms Id - 47448 Original Asset Id - 0520121270101B01002	0	540189	271798
1172	0520121270201L04004	Non-Flood Defence Structure	Private	Fluvial	Access Bridge On Footpath	U/S From West Fen Road			540199	270561
1173	0520121260301R10017	Non-Flood Defence Structure	Private	Fluvial	Outfall	Chainage 2.4			539963	263566
1174	0520121260301R10016	Non-Flood Defence Structure	Private	Fluvial	Old Services And Flapped Outfalls	D/S Slate Hall Farm Bridge	2 Flapped Outfalls. 4 Manholes. Sandbags Opposite First Outfall.		539978	263575
1175	0520121260301L04015	Non-Flood Defence Structure	Private	Fluvial	Flapped Outfall	Chainage 2.35 - U/S Field Bridge			539987	263590
1176	0520121260301R01005	Non-Flood Defence Structure	Private	Fluvial	Slate Hall Farm Bridge	Cottenham Lode / Tribs - Reach 3 Slate Hall Farm Access Rd	All Inspections Before 22/11/2004 Relate To A Diff Defined Structure	0	539583	263482
1177	0520121260301L04018	Non-Flood Defence Structure	Private	Fluvial	Drainage Ditch	Slate Hall Farm Access Rd			539586	263490
1178	0520121260301R10019	Non-Flood Defence Structure	Private	Fluvial	Drainage Ditch	Slate Hall Farm Access Rd			539593	263480
1179	0520222020101L02009	Non-Flood Defence Structure	Private	Fluvial	Drainage Ditch	East Edge Of Gull Field	Drainage Ditch		537289	274125
1180	0520222020101L02008	Non-Flood Defence Structure	Private	Fluvial	Bridge Farm	South Of Church Tl37368 74280	Farm Access Bridge		537368	274284
1181	0520222020101L02007	Non-Flood Defence Structure	Private	Fluvial	Bridge	At Bend In Road A1123. Tl 37520 74455	Bridge Crossing Used As Footpath		537514	274455
1182	0520222020101L02006	Non-Flood Defence Structure	Private	Fluvial	Wadsby'S Folly	Tl537567 274507Off A1123 Access Bridge			537567	274513
1183	0520222020101L02005	Non-Flood Defence Structure	Private	Fluvial	Bridge Farm	Access Bridge From A1123 Rectory Road To Little Fen	Farm Access Bridge		537668	274589
1184	0520222030102L01002	Non-Flood Defence Structure	Private	Fluvial	Culvert Beneath Farm Access Crossing With Penstock Against Concrete Headwall On U/S Side	30M D/S Of Webb'S Hole Sluice	Dai When Dry		536196	271094
1185	0520222030102L01001	Non-Flood Defence Structure	Private	Fluvial					536183	271098
1186	0520222010101R05003	Flood Defence Structure	Internal Drainage Board	Fluvial / Tidal	Penstock.	Barrier Bank D/S Webbs Hole Sluice	ldb Penstock And Drain Through Barrier Bank.		536265	271116
1187	0520222030101L01009	Non-Flood Defence Structure	Private	Fluvial	Drainage Ditch	30M D/S Of Sluice			536241	271117
1188	0520222030102R01002	Non-Flood Defence Structure	Private	Fluvial	Footbridge. Brick Abutments, Timber Span	20M U/S From River Ouse			536127	271148
1189	0520222030102R01001	Non-Flood Defence Structure	Private	Fluvial	Drainage Ditch Widened For Boat Access	10M U/S From River Ouse			536119	271154
1190	0520222010101L10001	Non-Flood Defence Structure	Private	Fluvial / Tidal	Entrance To Pike And Eel Marina.	Pike And Eel Pub.			536045	271197
1191	0520222010101R05002	Flood Defence Structure	Environment Agency	Fluvial / Tidal	Chain Rd Dam Boards.	Chain Rd Crosses Barrier Bank.	2 Concrete Walls And Posts With Dam Board Slots. On Top Of Barrier Bank. Stop Logs Stored On Defended Side.		536284	271332
1192	0520222030101L01008	Non-Flood Defence Structure	Private	Fluvial	Drainage Ditch With Weir	Just U/S Chain Rd			536248	271333
1193	0520222030101L01007	Non-Flood Defence Structure	Private	Fluvial	Road Bridge With Culverted Channel	Chain Rd			536260	271344
1194	0520222030101L01006	Non-Flood Defence Structure	Private	Fluvial	Drainage Ditch	Just D/S Of Chain Rd			536251	271355
1195	0520222020101R02004	Non-Flood Defence Structure	Private	Fluvial	Outfall	15M U/S Of White Bridge (A1123 Road Bridge)	Non Flapped Outfall		536164	273627
1196	0520222020101L02014	Non-Flood Defence Structure	Private	Fluvial	Outfall	White Bridge (A1123) U/S Left Side	200/250 Mm Outfall/Non-Flapped		536166	273639
1197	0520222020101L02013	Non-Flood Defence Structure	Private	Fluvial	Road Bridge	A1123 Road Bridge (White Bridge)Tl 36170 73635	Flat Deck Road Bridge With Concrete Pipe Culvert		536183	273643
1198	0520121270201R01005	Non-Flood Defence Structure	Private	Fluvial	Farm Access Bridge	D/S Of Sewage Works	(Preposed Nlcdd Ref: 0520121270201L08008) Fdms Id - 47456 Original Asset Id - 0520121270201B01005No Handrails.	0	538745	270901
1199	0520222030301R05002	Non-Flood Defence Structure	Private	Fluvial	Outfall Pipe	Turnbridge Track, Near Fenwillow Farm - Swavesey			536351	268795
1200	0520222030301R05001	Non-Flood Defence Structure	Private	Fluvial	Drainage Ditch	Fenwillow Farm, Cow Fen Road - Swavesey	Drainage Ditch From Poultry Farm		536363	268946
1201	0520222030301L04008	Non-Flood Defence Structure	Private	Fluvial	Footbridge	U/S Of Cow Fen Road Bridge, Adjacent To Fenwillow Farm - Swavesey	Timber Footbridge		536360	268950
1202	0520222030301L04007	Non-Flood Defence Structure	Private	Fluvial	Road Bridge	Cow Fen Road Bridge - Swavesey	Culvert Bridge		536348	268985
1203	0520222030301L04006	Non-Flood Defence Structure	Private	Fluvial	Footbridge	D/S Of Cow Fen Road, Rear Of Market Street - Swavesey	Steel Footbridge		536338	268999
1204	0520222030301L04005	Non-Flood Defence Structure	Private	Fluvial	Footbridge	End Of Market Street - Swavesey	Timber Footbridge With Handrail		536335	269014
1205	0520222030301L04004	Non-Flood Defence Structure	Private	Fluvial	Footbridge	D/S Of Cow Fen Road, Church End - Swavesey	Single Span Footbridge		536331	269070
1206	0520222030301R01093	Non-Flood Defence Structure	Private	Fluvial	Church End Drain Dam	U/S Of Church Bridge, Church End - Swavesey	Trapezoidal Concrete Overspill Dam		536336	269114

South Cambridgeshire DC and Cambridge City Council
Level 1 SFRA
Hydraulic Structure Locations and Details

NFCDD ID	Asset Reference	Asset Type	Maintainer	Asset Protection	Asset Description	Asset Location	Asset Comments	Asset Height	Easting	Northing
1207	0520222010101L09003	Flood Defence Structure	Internal Drainage Board	Fluvial / Tidal	Flapped Outfall And Ditch	U/S Brownshill Staunch.	Culvert With Masonary Headwalls On Each Side Of The Embankment. Flap On D/S Face.		536332	271934
1208	0520121270201R10013	Non-Flood Defence Structure	Private	Fluvial	Drainage Channel From Pond	D/S Of Fen End Road (Emr)			538076	270860
1209	0520121270201R10014	Non-Flood Defence Structure	Private	Fluvial	Outfall	D/S Of End Road Bridge	225Mm With Flap		538057	270875
1210	0520222010101L05002	Flood Defence Structure	Private	Fluvial / Tidal	Penstock	Little Fen, U/S West View Marina.	Owned By Rspb And Discharges Form Rspb Site. Concrete Headwall, Steel Mechanism On Defended Side Of Flood Bank.		537813	274241
1211	0520222010101L05001	Non-Flood Defence Structure	Private	Fluvial / Tidal	Old Railway Abutments.	U/S West View Marina.	Rspb Reported 750-900 Mm Iron Flap On River Side. Status Of Bank Is Under Review.		537919	274332
1212	0520222010101R01002	Non-Flood Defence Structure	Private	Fluvial / Tidal	Old Railway Bridge Abutments.	U/S Earith.	2 Dismantled Railway Abutments.	0	538084	274336
1213	0520222020101R01004	Non-Flood Defence Structure	Private	Fluvial	Access Bridge	Wadsby'S Folly - Reach 1	Fdms Id - 335567 Brick Abutments Of Old Railway Bridge On Berm.	0	537863	274700
1214	0520222020101L02004	Non-Flood Defence Structure	Private	Fluvial	Bridge Farm	A1123 T137862 74701	Fdms Id - 44257 Original Asset Id - 0520222020101B01004		537862	274706
1215	0520222020101L02003	Non-Flood Defence Structure	Private	Fluvial	Vehicle Bridge	T138115 74726	Arch Bridge Farm Access		538115	274731
1216	0520222030201R94001	Non-Flood Defence Structure	Private	Fluvial	Drainage Ditch	25M D/S Of Gravel Bridge	Vehicle Bridge		538464	268155
1217	0520121270201R01007	Non-Flood Defence Structure	Private	Fluvial	Over Sewage Works Outfall	Adjacent To Access Bridge	(Proposed Nfcdd Ref: 0520121270201R10010) Fdms Id - 47467 Original Asset Id - 0520121270201B01007	0	538639	270929
1218	0520121270201R01006	Non-Flood Defence Structure	Private	Fluvial	Sewage Works Access Bridge	Sewage Works (Futherford)	(Preposed Nfcdd Ref: 0520121270201L10009) Fdms Id - 47457 Original Asset Id - 0520121270201B010062 Bar Kee Klamp Handrail.	0	538643	270929
1219	0520121270201R10011	Non-Flood Defence Structure	Private	Fluvial	Drainage Ditch	U/S End Of Sewage Works			538583	270963
1220	0520222010101L20001	Flood Defence Structure	Internal Drainage Board	Fluvial / Tidal	Bluntisham ldb Pumping Station	Sharp Corner, D/S Of Brownshill Staunch	Refurbished Pumping Station		536894	273261
1221	0520222010101L09001	Non-Flood Defence Structure	Private	Fluvial / Tidal	Brownshill Conveyor Bridge	U/S Brownshill Staunch.	Enclosed Conveyor Belt To Transport Gravel Accross River. 10 Steel Supports Between The Embankments And One Concrete Support In The Channel.		536911	272687
1222	0520222010101L08001	Non-Flood Defence Structure	Environment Agency	Fluvial / Tidal	Foot Bridge	Brownshill Staunch.	Concrete Footbridge With Key Klamp Handrails From Embankment To Sluice Gates.		536924	272709
1223	0520222010101L19001	Non-Flood Defence Structure	Private	Fluvial	Cattle Drink	Brownshill Staunch Sluice	Reno Mattress/ Ramp & Platform		536927	272734
1224	0520222010101L08002	Flood Defence Structure	Environment Agency	Fluvial / Tidal	Gate 1 Brownshill Staunch.	Browshill Staunch.	1 Of 3 Steel Radial Gates With Masonery And Concrete Peirs And Wing Walls. Gates Numbered 1 To 3 Left To Right. Dai Report Dec. 2008		536939	272705
1225	0520222010101L08003	Flood Defence Structure	Environment Agency	Fluvial / Tidal	Gate 2 Brownshill Staunch.	Brownshill Staunch.	1 Of 3 Steel Radial Gates, Middle Gate. Concrete And Masonary Peir On Each Side, Dai Report Dec. 2008		536942	272705
1226	0520222010101L08004	Flood Defence Structure	Environment Agency	Fluvial / Tidal	Gate 3 Brownshill Staunch.	Brownshill Staunch.	1Of 3 Steel Radial Gates. Concrete And Masonary Peirs On Each Side. Part Of The Lock On The R/H Side. Dai Report Dec. 2008		536944	272704
1227	0520222010101L20002	Non-Flood Defence Structure	Private	Fluvial / Tidal	Cattle Drink	U/S Of Sharp Corner	Reno Mattress Ramp And Platform		536950	273143
1228	0520222010101R05001	Non-Flood Defence Structure	Private	Fluvial / Tidal	Drainage Ditch.	U/S Brownshill Staunch.	Drains Agricultural Land Into Main River.		536958	272626
1229	0520222010101R03003	Flood Defence Structure	Environment Agency	Fluvial / Tidal	Brownshill Lock U/S Gate.	Brownshill Lock / Staunch	Steel Guillotine Gate. Used For Discharge During Flood Event.		536958	272698
1230	0520222010101R03004	Non-Flood Defence Structure	Environment Agency	Fluvial / Tidal	Lock Footbridge.	Brownshill Lock / Staunch	Steel Footbridge Over Lock And Access Bridge To Brownshill Staunch.		536959	272701
1231	0520222010101R03002	Flood Defence Structure	Environment Agency	Fluvial / Tidal	Browshill Lock D/S Gate.	Brownshill Lock / Staunch.	Guillotine Gate Used For Discharge In Flood Event.		536962	272716
1232	0520222030201L05002	Non-Flood Defence Structure	Private	Fluvial	Footbridge	Lairstal Drove Track	Footbridge Accross The River.		536979	269391
1233	0520222030201R01001	Non-Flood Defence Structure	Private	Fluvial	Open Ditch From Farmland	Lairstal Drove, Swavesey			536992	269393
1234	0520222010101R03001	Non-Flood Defence Structure	Environment Agency	Fluvial / Tidal	Foot Bridge From Barrier Bank To Brownshill Lock.	Browshill Staunch.	Concrete Footbridge With 10 Concrete Supputs And Key Klamp Handrails. Crosses Berm From Barrier Bank To Lock.		537004	272712
1235	0520222030101L01004	Non-Flood Defence Structure		Fluvial	Drainage Ditch	50M U/S Of Conveyor Belt Crossing			537006	272610
1236	0520222030101L01003	Non-Flood Defence Structure		Fluvial	Enclosed Conveyor From Sand/ Gravel Pit Across Channel	Brownshill Staunch And Sluice			537012	272640
1237	0520222030101L01001	Non-Flood Defence Structure	Private	Fluvial	Footbridge	5M U/S Main River At Chain Dyke			537033	273054
1238	0520222030201L07001	Non-Flood Defence Structure	Private	Fluvial	Disused Railway Bridge	Mineral Railway Bridge - Swavesey			537278	269126
1239	0520222020101L02010	Non-Flood Defence Structure	Private	Fluvial	Farm Access Bridge	Eaast Of Gull Field	Farm Access Bridge Across Folly		537287	274120
1240	0520222030401L06002	Non-Flood Defence Structure	Private	Fluvial	Outfall Ditch	Utton Drove Drain			537371	267403
1241	0520222030401R01006	Non-Flood Defence Structure	Private	Fluvial	Ramper Road Bridge	Utton Drove Drain	Concrete Steel Pipe With Concrete Headwalls	0	537373	267415
1242	0520222030401L05001	Non-Flood Defence Structure	Private	Fluvial	Farm Bridge	Utton Drove Bridge			537376	267692
1243	0520222030401R01005	Flood Defence Structure	Private	Fluvial	Outfall With Flap Valve	Utton Drove Drain	Fdms Id - 44204 (Previous Id: Eap-0520222030401R01005)	0	537379	267684
1244	0520222030401R01004	Flood Defence Structure	Private	Fluvial	Outfall Pipe	Swavesey Drain System - Reach 4	Fdms Id - 44193 (Previous Id:Eap-0520222030401R01004)	0	537380	267830
1245	0520222030401R01001	Non-Flood Defence Structure	Private	Fluvial	Syphon	Utton Drove Confluence With Swavesey Drain	Fdms Id - 44202 Original Asset Id - 0520222030401R01001	0	537388	268460
1246	0520222030401R01003	Flood Defence Structure	Private	Fluvial	Outfall Pipe	Utton Drove Drain	Fdms Id - 44192 (Previous Id: 0520222030401R01003)	0	537390	268432
1247	0520222030401R01002	Flood Defence Structure	Private	Fluvial	Rb Syphon Outlet	Utton Drove Drain	Fdms Id - 44203 Original Asset Id - 0520222030401R01002	0	537400	268459
1248	0520222030401R01007	Non-Flood Defence Structure	Private	Fluvial	Uttons Drove Bridge - Us Limitbox Culvert	Utton Drove Drain	Fdms Id - 44206 Previous Id: 0520222030401R01007	0	537572	266923
1249	0520222030201R04001	Non-Flood Defence Structure	Private	Fluvial	Drainane Ditch	U/S Uttons Drove Drain Confluence			537604	268654
1250	0520121050701R01024	Flood Defence Structure	Local Authority	Fluvial / Tidal	Earith Road Bridge	Tidal River / 100Ft River - Reach 7	Fdms Id - 46604 Original Asset Id - 0520121050701B01024Proposed Nfcdd Ref: 0520121050701L08026	0	539316	274739
1251	0520121050701L01023	Flood Defence Structure	Private	Fluvial / Tidal	Earith Bridge Pipe Outfall	Downstream Of Earith Road Bridge	Fdms Id - 46585Proposed Nfcdd Ref: 0520121050701L08025	0	539330	274785
1252	0520121270201R04006	Non-Flood Defence Structure	Private	Fluvial	Drainage Ditch	Adjacent To Farm Access Bridge			539354	270745
1253	0520121250201R01017	Flood Defence Structure	Environment Agency	Fluvial	Upstream V-Doors	Hermitage Lock	Fdms Id - 47242 Original Asset Id - 0520121250201B01017Proposed Nfcdd Ref: 0520121250201L61031	0	539354	274665
1254	0520121270201R01003	Non-Flood Defence Structure	Private	Fluvial	Farm Access Bridge	D/S Of Concrete Track End	(Preposed Nfcdd Ref 0520121270201L05005) Fdms Id - 47454 Original Asset Id - 0520121270201B01003	0	539361	270747
1255	0520121250201L61030	Flood Defence Structure	Local Authority	Fluvial	Road Bridge	Hermitage Lock			539367	274658
1256	0520222010101R01011	Flood Defence Structure	Internal Drainage Board	Fluvial / Tidal	Pumping Station Outfall.	Barrier Bank, U/S Hematige Lock.	Fdms Id - 33535Concrete Outfall For ldb Pumping Station. Unflapped Outfall On Fi, Pumping Station On Fo. Owned By Over And Willingham ldb.	0	539176	274599
1257	0520121260301R01006	Non-Flood Defence Structure	Private	Fluvial	Access Bridge Slate Hall Farm	Cottenham Lode / Tribs - Reach 3	1200Mm D Culvert	0	539217	263565
1258	0520121270201R01004	Non-Flood Defence Structure	Private	Fluvial	Farm Access Bridge	50M Before End Of Concrete Track	(Preposed Nfcdd Ref: 0520121270201L06007) Fdms Id - 47455 Original Asset Id - 0520121270201B01004	0	539090	270789
1259	0520222020101R02002	Flood Defence Structure	Private	Fluvial	Penstock Gate And Culvert	West End - Earith	Used To Drain Flood Water Off Of Little Fen Into Wadsby'S Folly.		538119	274721
1260	0520222020101R02001	Non-Flood Defence Structure	Private	Fluvial	Wadsby'S Folly	Drainage Ditch T1 38171 74949			538137	274724
1261	0520222020101L02002	Non-Flood Defence Structure	Private	Fluvial	Footbridge	Marina Owners Garden Across Folly	Footbridge, Steel Support Structure, Timber Surface		538159	274730
1262	0520222020101L02001	Non-Flood Defence Structure	Private	Fluvial	Services	5M U/S Of Access Bridge To Marina	Services Sitting On Steel Girder		538174	274731
1263	0520222020101L01001	Non-Flood Defence Structure	Private	Fluvial	Vehicle Bridge	U/S Boundary Of Marina T138175 74949	Vehicle Bridge - Previous Inspection 13/07/99 - Worst Element Life >10 Years. Concrete Span/Abutments. Floating Walkway On D/S Face. Abutments Are Becoming Exposed/Eroding Due To Bank Scour Beneath The Bridge.		538189	274731
1264	0520222020101R01001	Non-Flood Defence Structure	Private	Fluvial	Marina Entrance	Marina Entrance		0	538215	274718
1265	0520222010101L03001	Non-Flood Defence Structure	Private	Fluvial / Tidal	West View Marina Entrance.	West View Marina Earith.			538366	274694
1266	0520121270201L01008	Non-Flood Defence Structure	Private	Fluvial	Cambridge Water Company Outfall	D/S Of 90Degree Bend	(Preposed Nfcdd Ref: 0520121270201L11012) Fdms Id - 47459	0	538393	270986
1267	0520222030101L01005	Non-Flood Defence Structure	Private	Fluvial	Drainage Ditch	400M D/S Of Chain Rd			536534	271784
1268	0520222030301L03001	Flood Defence Structure	Environment Agency	Fluvial	Culvert Pipe	U/S Of Confluence With Swavesey Drain - Middle / Mare Fen	Church End Drain Passes Through The Swavesey Drain Flood Embankment With A 1000Mm Pipe, Flapped On D/S Side (For Details Of Swavesey Drain Flood Embankment See Defence - 0520222030201L02).		536578	270446
1269	0520222030201L02001	Flood Defence Structure	Private	Fluvial	Drainage Penstock	Mare Fen - Swavesey			536643	270413
1270	0520222030201L03001	Flood Defence Structure	Private	Fluvial	Outfall - Penstock	D/S Of Station Road - Mare Fen, Swavesey			536662	269826
1271	0520222030201L04001	Flood Defence Structure	Local Authority	Fluvial	Single Span Bridge With Deck And Abutment	Station Road, Swavesey			536679	269815
1272	0520222030201L05001	Flood Defence Structure	Internal Drainage Board	Fluvial	ldb Pumping Stataion.	U/S Station Road, Swavesey	ldb Pumping Station, With Mechanical Inlet Screen. Discharges Through Raised Bank Into Swavesey Drain.		536694	269788
1273	0520222020101L02012	Non-Flood Defence Structure	Private	Fluvial	Drainage Ditch	West Side Of Gull Fieldlt 36800 73775	Drainage Ditch Running Beside Gull Field Into Folly		536806	273780
1274	0520222020101R02003	Non-Flood Defence Structure	Private	Fluvial	Manhole Cover	Next To Pathfinder Long Distance Walk Footpath	Manhole Cover		536811	273769
1275	0520222010101L09002	Non-Flood Defence Structure	Internal Drainage Board	Fluvial / Tidal	Penstock And Ditch	U/S Brownshill Staunch	Steel Penstock With Masonary Wingwalls On Each Side Of The Embankment And A Ditch To The Main Channel. Not Functioning. Info From Bluntisham ldb - Penstock Not Used For 25 Years And Used To Let Water Into The Quarry For Stone Washing.		536811	272487
1276	0520222020101L02011	Non-Flood Defence Structure	Private	Fluvial	Steel Pipe	Pathfinder Long Distance Walklt36810 73775	Channel Is Corrugated Steel Pipe Through Farm Crossing		536815	273782
1277	0520121250201R54027	Non-Flood Defence Structure	Local Authority	Fluvial	Outfall/Road Drain	Just D/S Hermitage Lock	Non-Flood Defence Structure - No Flap And Does Not Go Through Flood Bank, Comes From High Ground		539452	274585
1278	0520121260301R10021	Non-Flood Defence Structure	Private	Fluvial	Drainage Ditch	Chainage 2.9	Open Ditch Connection		539479	263449
1279	0520121250201R54026	Non-Flood Defence Structure	Local Authority	Fluvial	Outfall	D/S Hermitage Lock	150Mm Diameter Outfall. Drain In Road In Crest, Pipe Has No Flap. Pipe Conects Withdrains, Pipe Doesnot Affect Flood Defence.		539489	274551
1280	0520222030301L04001	Flood Defence Structure	Private	Fluvial	Outfall Pipe	D/S Of Disused Railway Bridge, Near New Dock / Swavesey Church - Swavesey	Outfall Pipe Through Church End Drain Embankment Linking Drainage Ditch (New Dock) On Landward Side - Not All Elements Seen / Picked Up		536147	269534
1281	0520222030301L04002	Non-Flood Defence Structure	Private	Fluvial	Railway Bridge (Disused)	New Dock / Swavesey Church, Church End - Swavesey			536149	269518
1282	0520222030201L01002	Non-Flood Defence Structure	Private	Fluvial	Outfall Structure	Near Webbs Hole Sluice	Status Of The Bank Under Review To Ascertain Whether It Is A Raised Defence, Therefore Outfall Classed As Nfdc.	0	536175	271036
1283	0520222030301L04010	Non-Flood Defence Structure	Private	Fluvial	Road Bridge	Turnbridge, High Street - Swavesey	Arched Road Bridge With 3 Service Crossings And 3 Outfall Pipes		536219	268710
1284	0520222030301R01002	Non-Flood Defence Structure	Private	Fluvial	Drainage Ditch	U/S End Of Mare Fen - Swavesey			536225	269617
1285	0520222030102R01003	Non-Flood Defence Structure	Private	Fluvial	Possible Outfall With Concrete Headwall And Css And Steel Cage Surround	15M D/S Of Webbs Hole Sluice	Uncertain Function		536230	271081
1286	0520222030301L04009	Non-Flood Defence Structure	Private	Fluvial	Pipe Crossing	D/S Of Turnbridge, High Street - Swavesey	Services Crossing Drain		536232	268716
1287	0520222030301L04011	Flood Defence Structure	Environment Agency	Fluvial	Church Bridge Flood Gates	Station Road, Church End - Swavesey	Timber Vee-Doors (Self Closing) Attached To D/S Face Of Church Bridge - Stops Water Backing Up Drain Into Swavesey. Dai - Halcrow Dec 2008		536234	269222

South Cambridgeshire DC and Cambridge City Council
Level 1 SFRA
Hydraulic Structure Locations and Details

NFCDD ID	Asset Reference	Asset Type	Maintainer	Asset Protection	Asset Description	Asset Location	Asset Comments	Asset Height	Easting	Northing
1288	0520222030301R01013	Non-Flood Defence Structure	Private	Fluvial	Outfall Pipe	Mare Fen - Swavesey	Outfall From Mare Fen Penstock Structure - Used To Drain Mare Fen - Elments For Penstock Not Picked Up (Photo Shows Penstock)	0	536238	269649
1289	0520222030301L04003	Non-Flood Defence Structure	Local Authority	Fluvial	Church Roadbridge	Church Bridge, Station Road, Church End - Swavesey	Single Arch Roadbridge.		536242	269217
1290	0520222030201L01001	Flood Defence Structure	Environment Agency	Fluvial	Webbs Hole Sluice Gate	Swavesey Drain			536257	271071
1291	0520121250201L61029	Flood Defence Structure	Environment Agency	Fluvial	Downstream V-Doors	Hermitage Lock			539379	274655
1292	0520121250201R54028	Non-Flood Defence Structure	Local Authority	Fluvial	Outfall	Just D/S Of Hermitage Lock (From Road)	Non-Flood Defence Structure - No Flap And Does Not Go Through Bank, Comes From High Ground		539419	274612
1293	0520222020101L02020	Non-Flood Defence Structure	Private	Fluvial	Drainage Ditch	Adjacent To A1123T135748 73525			535738	273524
1294	0520222020101L02019	Non-Flood Defence Structure	Private	Fluvial	Access Bridge	Access Bridge Into Low Wood Farm	Access Bridge With Piped Culvert		535811	273563
1295	0520222020101L02018	Non-Flood Defence Structure	Local Authority	Fluvial	Fence	10M U/S L02015	Mesh Boundary. Fence Across Stream		535842	273577
1296	0520222020101L02017	Non-Flood Defence Structure	Private	Fluvial	Wadsby'S Folly	A1123 10M U/S Of L02015 (The Bungalow Access)			535864	273585
1297	0520222020101L02016	Non-Flood Defence Structure	Private	Fluvial	Pipe Crossing	Next To Access Bridge To The Bungalow On U/S Side	White Pipe Crossing Channel		535876	273591
1298	0520222020101L02015	Non-Flood Defence Structure	Private	Fluvial	Access Bridge	Access Bridge To The Bungalow	Access Bridge With Steel Piped Culvert		535883	273592
1299	0520222010101R06001	Non-Flood Defence Structure	Private	Fluvial / Tidal	Covells Drain	Covells Drain Confluence With The Ouse.	Drains Fenstanton Lakes.		535262	270114
1300	0520222020101L02024	Non-Flood Defence Structure	Private	Fluvial	Bridge	Access Crossing To Riga	Bridge		535347	273300
1301	0520222020101R01016	Non-Flood Defence Structure	Private	Fluvial	Dryhurst Bridge	Wadsby'S Folly - Reach 1	Fdms Id - 44238 Original Asset Id - 0520222020101B01016	0	535347	273300
1302	0520222020101L02023	Non-Flood Defence Structure	Private	Fluvial	Culvert	A1123 Riga	Culverted. Private Lawn Area Over Bridge		535375	273315
1303	0520222020101L02022	Non-Flood Defence Structure	Private	Fluvial	Drainage Ditch	Next To StructureI02021	Drainage Ditch		535461	273362
1304	0520222020101L02021	Non-Flood Defence Structure	Private	Fluvial	Bridge	Field Access Bridge	Access Bridge With Piped Culvert		535468	273366
1305	0520222010101R06003	Flood Defence Structure	Private	Fluvial / Tidal	Outfall Pipe.	U/S Covells Drain V-Doors.	600 Mm Flapped Outfall Draining Fen Drayton Lakes. Plastic Pipe And Outfall, No Headwall Etc On Defended Side.		535186	270087
1306	0520222010101R06002	Non-Flood Defence Structure	Local Authority	Fluvial / Tidal	Covells Drain Vee Doors	Covells Drain Confluence With The Ouse	Two Timber Vee Doors. Temporarily Changed To Nfids, Until Target Condition 8 Is Brought In Then Back To Fds, Based On Findings In The 'St Ives To Earith Flood Defence Stability And Flooding Strategy (Project: Lmd 13098), Volume 2, June 2003. 600 Mm Outfall Draining Fen Drayton Lakes. Plastic Flapped Outfall And Pipe, Concrete Headwall And Grasscrete Channel Sides. No Revetment On Defended Side.		535235	270065
1307	0520222010101R06004	Flood Defence Structure	Private	Fluvial / Tidal	Flapped Outfall.	Mow Fen, U/S Covells Drain V-Doors.			534769	270412
1308	0520222010101R06005	Non-Flood Defence Structure	Private	Fluvial / Tidal	Flapped Outfall And Ditch.	Mow Fen, Fen Drayton Lakes.	300Mm Steet Flapped Outfall With Ditch To Ouse. Brick Headwall.		534511	270443
1309	0520222010101L10002	Flood Defence Structure	Private	Fluvial / Tidal	Flapped Outfall	Adjacent To Ferryboat Pub, Holywell.	225 Mm Steel Flapped Outfall. Precast Concrete Headwall.		534294	270601
1310	0520222010101R07001	Non-Flood Defence Structure	Private	Fluvial / Tidal	Oxholme Drain And Footbridge.	Confluence Of Oxholme Drain And Ouse.	Tributary With Foot Bridge Over Channel.		533886	270250
1311	0520222040101L01001	Non-Flood Defence Structure	Local Authority	Fluvial	Outfall Pipe	Holywell Front - Holywell	150Mm Diameter Road Drain Into Channel		534070	270571
1312	0520222040101L01002	Non-Flood Defence Structure	Local Authority	Fluvial	Outfall Pipe	Holywell Front - Holywell	Road Drainage Pipe		533970	270598
1313	0520222040101L01003	Non-Flood Defence Structure	Local Authority	Fluvial	Outfall Pipe	Opposite Spring Cottage, Holywell Front - Holywell	Road Drainage Pipe		533924	270614
1314	0520222040101R01001	Non-Flood Defence Structure	Private	Fluvial	Access Bridge	Holywell Front - Holywell		0	533823	270649
1315	0520222040101L01004	Non-Flood Defence Structure	Private	Fluvial	Outfall Pipe	Holywell Front - Holywell	Road Drainage Pipe		533840	270644
1316	0520222040101R01003	Non-Flood Defence Structure	Private	Fluvial	Access Bridge	Rear Of Holywell Church / Holywell Fen - Holywell		0	533572	270813
1317	0520222040101R01022	Non-Flood Defence Structure	Private	Fluvial	Drainage Ditch	Rear Of Holywell Church / Holywell Fen - Holywell	Part Of Holywell Fen Drainage System		533601	270770
1318	0520222040101L03002	Non-Flood Defence Structure	Private	Fluvial	Drainage Ditch	Rear Of Holywell Church - Holywell	Drainage From Church Yard		533632	270747
1319	0520222040101R01002	Non-Flood Defence Structure	Private	Fluvial	Access Bridge	Rear Of Holywell Church - Holywell		0	533642	270732
1320	0520222040101R01021	Non-Flood Defence Structure	Private	Fluvial	Drainage Ditch	Upstream Of Ferryboat Inn	Drains Pasture Land		533711	270678
1321	0520222040101R01023	Non-Flood Defence Structure	Private	Fluvial	Drainage Ditch	Holywell Fen - Holywell	Part Of Holywell Fen Drainage System		533413	271002
1322	0520222040101L04002	Non-Flood Defence Structure	Private	Fluvial	Drainage Ditch	U/S Of Conger Lane Bridge - Holywell	Land Drainage From Needingworth		533277	271228
1323	0520222040101R01005	Non-Flood Defence Structure	Private	Fluvial	Foot Bridge	U/S Of Conger Lane Bridge - Holywell		0	533278	271217
1324	0520222040101R01004	Non-Flood Defence Structure	Private	Fluvial	Access Bridge	Conger Lane Bridge - Holywell		0	533300	271147
1325	0520121080201R05068	Flood Defence Structure	Environment Agency	Fluvial	Earith Sluice (Ely Side)	Earith Road Bridge	Sluice And Road Bridge. Dai Report 2005.		538893	274822
1326	0520121080201L24067	Flood Defence Structure	Environment Agency	Fluvial	Earith Sluice (Centre Sluice)	Earith Road Bridge	Sluice And Road Bridge. Dai Report 2005		538886	274823
1327	0520121080201L24066	Flood Defence Structure	Environment Agency	Fluvial	Earith Sluice (Earith Side)	Earith Road Bridge	Sluice And Road Bridge. Dai Report 2005		538876	274827
1328	0520121080201L23065	Non-Flood Defence Structure	Environment Agency	Fluvial	D/S Recorder Hut	D/S Earith Road Bridge			538912	274909
1329	0520121280203L18039	Non-Flood Defence Structure	Private	Fluvial	Ditch Inlet	Immediately Upstream Of Garrett Hostel Bridge	Ditch		544539	258493
1330	0520121280203R12040	Non-Flood Defence Structure	Private	Fluvial	Outfall	Upstream Of Garrett Hostel Bridge	No Flap.		544564	258493
1331	0520121340101L13034	Non-Flood Defence Structure	Private	Fluvial	Footbridge	Upstream End Of Burrells Field Trinity College	Rock Channel Side Revetment Downstream 10M And Then 5M Of Timber Piles. Footpath Low Point On L13.		544067	258502
1332	0520121280203L18037	Non-Flood Defence Structure	Private	Fluvial	Ditch Inlet	Immediately Downstream Of Garrett Hostel Bridge	Ditch		544541	258507
1333	0520121280203L18038	Non-Flood Defence Structure	Private	Fluvial	Garrett Hostel Bridge	Downstream Of Clare Bridge	Arched Concrete Footbridge With Stone Abutments.		544553	258509
1334	0520121340101L12033	Non-Flood Defence Structure	Private	Fluvial	Weir	Upstream End Of Burrells Field Trinity Hall	Weir Including Dropboard Slots.		544080	258517
1335	0520121340101L12032	Non-Flood Defence Structure	Private	Fluvial	Outfall Inwards Flapped	Burrells Field Trinity Fellows Gardens	200Mm Dia Flapped Pipe. Stone Revetment Around Wingwall		544088	258524
1336	0520121340101L12031	Non-Flood Defence Structure	Private	Fluvial	Outfall Inwards	Upstream Of Trinity Fellows Bridge	100Mm Dia Outfall. No Flap		544123	258556
1337	0520121340101L12030	Non-Flood Defence Structure	Private	Fluvial	Weir	Upstream Of Trinity Footbridge	Notch In Crest.		544142	258569
1338	0520121340101L11028	Non-Flood Defence Structure	Private	Fluvial	Footbridge	Trinity College (Fellows Garden)	Left Abutment Picked Up As Defence. Right Abutment Is Rock Revetment.		544158	258588
1339	0520121340101L11029	Non-Flood Defence Structure	Private	Fluvial	Outfall Inwards Flapped	Under Trinity Fellows Footbridge	150Mm Dia Flapped Outfall.		544153	258593
1340	0520121340101L14038	Non-Flood Defence Structure	Private	Fluvial	Burrells Walk Footbridge	Downstream Of Grange Road	Footbridge. Concretete Channel Sides Downstream.	2	544040	258478
1341	0520121340101R11037	Non-Flood Defence Structure	Private	Fluvial	2No Outfalls	Burrells Walk Footbridge	1No 250Mm Dia Outfall (No Flap) And 1No 300Mm Dia Outfall Flapped.		544045	258479
1342	0520121340101L14036	Non-Flood Defence Structure	Private	Fluvial	Fence Crossing	Downstream Of Burrell Walk			544045	258483
1343	0520121340101L14035	Non-Flood Defence Structure	Private	Fluvial	Access Bridge	Upstream End Of Burrells Field Trinity College			544055	258492