

PLANNED TREE MAINTENANCE

Tree Works Notification		Created By:	
Public Scrutiny		Date:	
Tree Works reference number and schedule title			
Wards included within planned works:			
Abbey		East Chesterton	Queen Ediths
Arbury		Kings Hedges	Romsey
Castle		Market	Trumpington
Cherry Hinton		Newnham	West Chesterton
Coleridge		Petersfield	
Within following Council service areas:			
Highways		Housing	Parks
Size of schedule – based on number of trees included within:			
Small (< 10 trees)		Medium (11 - 50 trees)	Large (> 50 trees)
Brief description of the works			

Tree Works Notification

For tree works submitted under a 'Tree Works Notification' I refer you to Policy GM3 of the Cambridge City Council Citywide Tree Strategy 2016-2026 Part 2:

"All planned tree works will be published on the Council website and through site notices for the community to access at least 20 working days before implementation. The council sees this as an important tool for communicating to the local community about tree work planned for their area and the reasons why the works are necessary." <https://www.cambridge.gov.uk/tree-strategy>

The notification period will run for 20 days from the date of publication of the schedule.

The majority of the works contained within these schedules consists of minor pruning to address health and safety issues, or more significant works to remove trees that are obviously dead, dying or diseased, or replacement planting for trees that have been removed.

A brief outline of the planned works can be found in the table shown above however; full details of the planned works can be found within the attached schedules and maps.

Please note: where trees are due to be felled, these are marked on site with green tape.

Public Scrutiny

For tree works submitted for 'Public Scrutiny' A brief outline of the planned works which we wish to be publicly scrutinised can be found within the attached schedules and maps which will be available for ten working days following the date of publication.

The planned works could involve either removing healthy trees over 75mm in diameter as measured at 1.5m above ground level and/or any tree work or batch of works that will have a significant impact on the landscape character of an area as assessed by an arboricultural officer. This will include crown reductions of over 30% in branch length on trees that have not previously been reduced.

The table above provides details of the works which are open for public scrutiny, please note that some tree works schedules may contain other works in other service areas than those open to this level of scrutiny. The following details only relate to the significant works considered for scrutiny. Please note: where trees are

due to be felled, these are clearly marked on site with green tape.

I refer you to Policy GM5 of the Cambridge City Council [Citywide Tree Strategy 2016-2026 Part 2](#):

“When considering tree works on City Council land, the Council will invite resident and stakeholder comment regarding the following kinds of work:

- a) Any tree work which will have a significant impact on the character of an area.*
- b) Felling healthy trees of over 75mm diameter”*

If you wish to make a comment about any of the works proposed, please submit them via this link: [Comment on a tree work schedule](#). All unresolved objections to tree work subject to public scrutiny will be determined by the relevant Executive Councillor.

Location:

TMP Petersfield 2023

Site type:

Order no/ref:
Contract/Client Ref:
Item created: 12 April 2023

Priority of works:
Start on/after:
Complete by:

Tree/Item code	Species/Work required	Rate	Quantity	Cost
----------------	-----------------------	------	----------	------

East Road Flats (EASTRO), Petersfield

Sgl/18 (303456)	Scholar's Tree (Common) (<i>Styphnolobium japonica</i>)			
CRB	C/R - to clear building by clear rear garden corner of farren block by 3m		1 tree	0.00

Sgl/37 (303528)	Maple (Field Cv.) (<i>Acer campestre</i> 'Lienco') OS 8/9/Staffordshire Street			
RSK	REM - stake remove stakes.		1 tree	0.00

Glisson Road (GLISSR), Petersfield

Sgl/1 (028000)	Sea Buckthorn (Willow Leaved) (<i>Hippophae salicifolia</i> 'Streetwise')			
CL2.5	Crown lift to 2.5m		1 tree	
RSK	REM - stake		1 tree	0.00

Sgl/2 (028004)	Sea Buckthorn (Willow Leaved) (<i>Hippophae salicifolia</i> 'Streetwise') o/s sub-station			
CL2.5	Crown lift to 2.5m		1 tree	

Sgl/3 (028008)	Sea Buckthorn (Willow Leaved) (<i>Hippophae salicifolia</i> 'Streetwise')			
CL2.5	Crown lift to 2.5m		1 tree	
RSK	REM - stake		1 tree	0.00

Hooper Street (HOOPES), Petersfield

Sgl/12 (301444)	Prunus (Fastigate Cherry) (<i>Prunus x hillieri</i> 'Spire')			
RFR	Rem - tree for replant		1 tree	0.00

Tree/Item code	Species/Work required	Rate	Quantity	Cost
Norfolk Street (NORFOS), Petersfield				
Sgl/3 (302004)	Lime (Unspecified) (Tilia species) OP SCHOOL CRL C/R - to clear lamp by 0.5-1m clear streetlight and crossing light.		1 tree	0.00
Petworth Street (PETWOS), Petersfield				
Sgl/5 (302216)	Lime (Small Leaved) (Tilia cordata) GRASS AREA CRB C/R - to clear building by approx 3m		1 tree	0.00
Sgl/15 (302260)	Prunus (Wild Cherry) (Prunus avium) OS CHURCH CL4 Crown lift to 4m lift off building.		1 tree	
St Matthews Street (STMATX), Petersfield				
Sgl/8 (302432)	Hornbeam (Fastigate) (Carpinus betulus 'Fastigiata') OS 5 FARREN BRANC Reduce specified branch by remove vehicle damaged branch into main branch.		1 tree	
Tenison Road (TENISR), Petersfield				
Sgl/8 (302628)	Sorbus (Chinese Rowan) (Sorbus hupehensis) TRAFFIC ISLAND RBR Rem - tree by root leave stump 1m high between felling and removal		1 tree	0.00
Sgl/10 (302636)	Hazel (Turkish) (Corylus colurna) buildout 88/90 CLY Crown lift by remove lowest branch on roadside.		1 tree	
Sgl/15 (302656)	Maple (Norway Cv.) (Acer platanoides 'Columnare') opp 60 CLY Crown lift by remove two lowest branches		1 tree	
Vicarage Terrace (VICART), Petersfield				
Sgl/4 (302812)	Apple (Pillar Crab) (Malus tschonoskii) VICARAGE TERR RFR Rem - tree for replant		1 tree	0.00



Expenditure code analysis :-

Expenditure code not specified

Schedule item analysis :-

CRB	C/R - to clear building by	2 trees @ 0.00
CRL	C/R - to clear lamp by 0.5-1m	1 tree @ 0.00
RBR	Rem - tree by root	1 tree @ 0.00
RFR	Rem - tree for replant	2 trees @ 0.00
RSK	REM - stake	3 trees @ 0.00

Contractor:

Total cost: 0.00

Issued by:

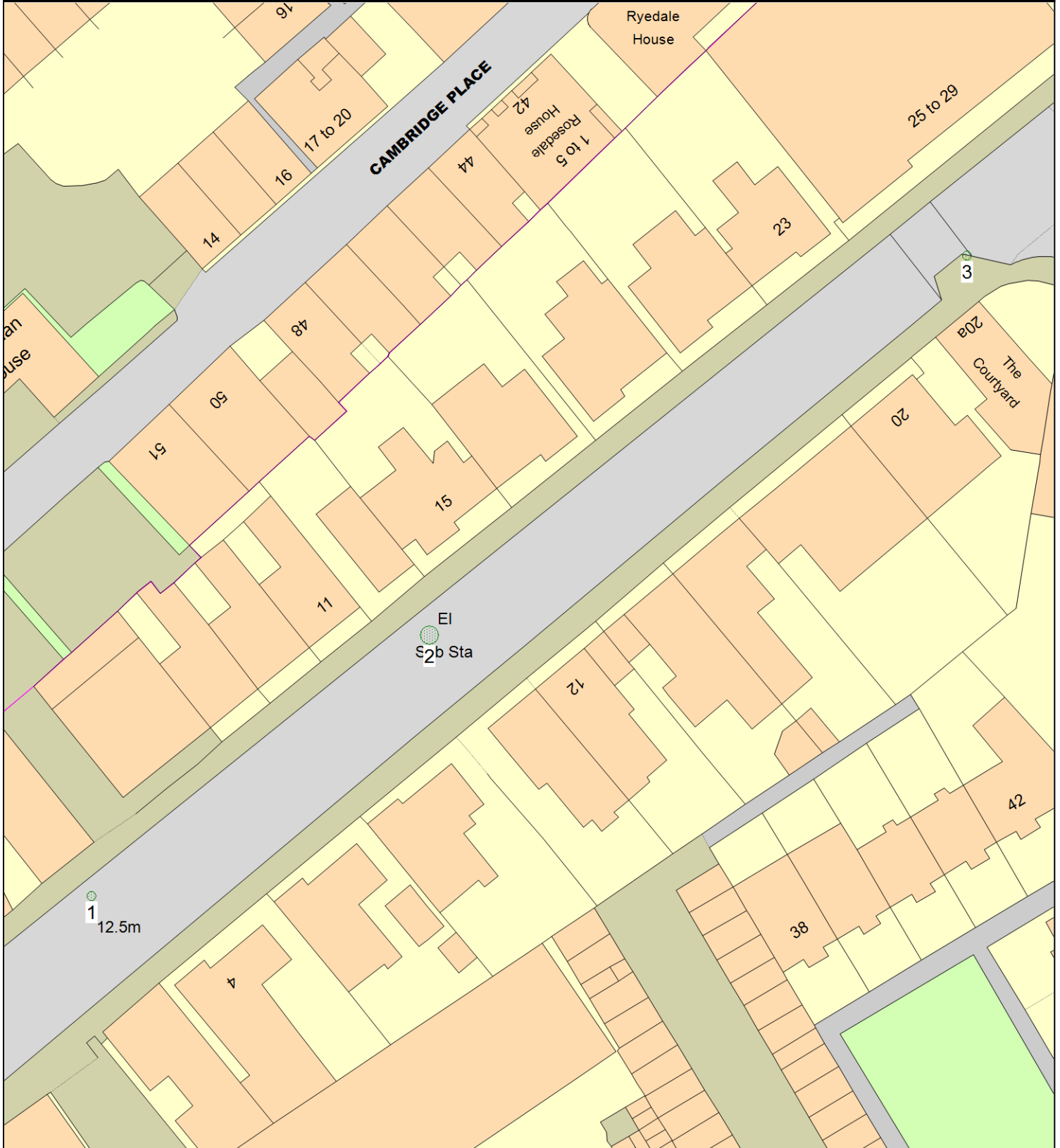
Jake Camilleri

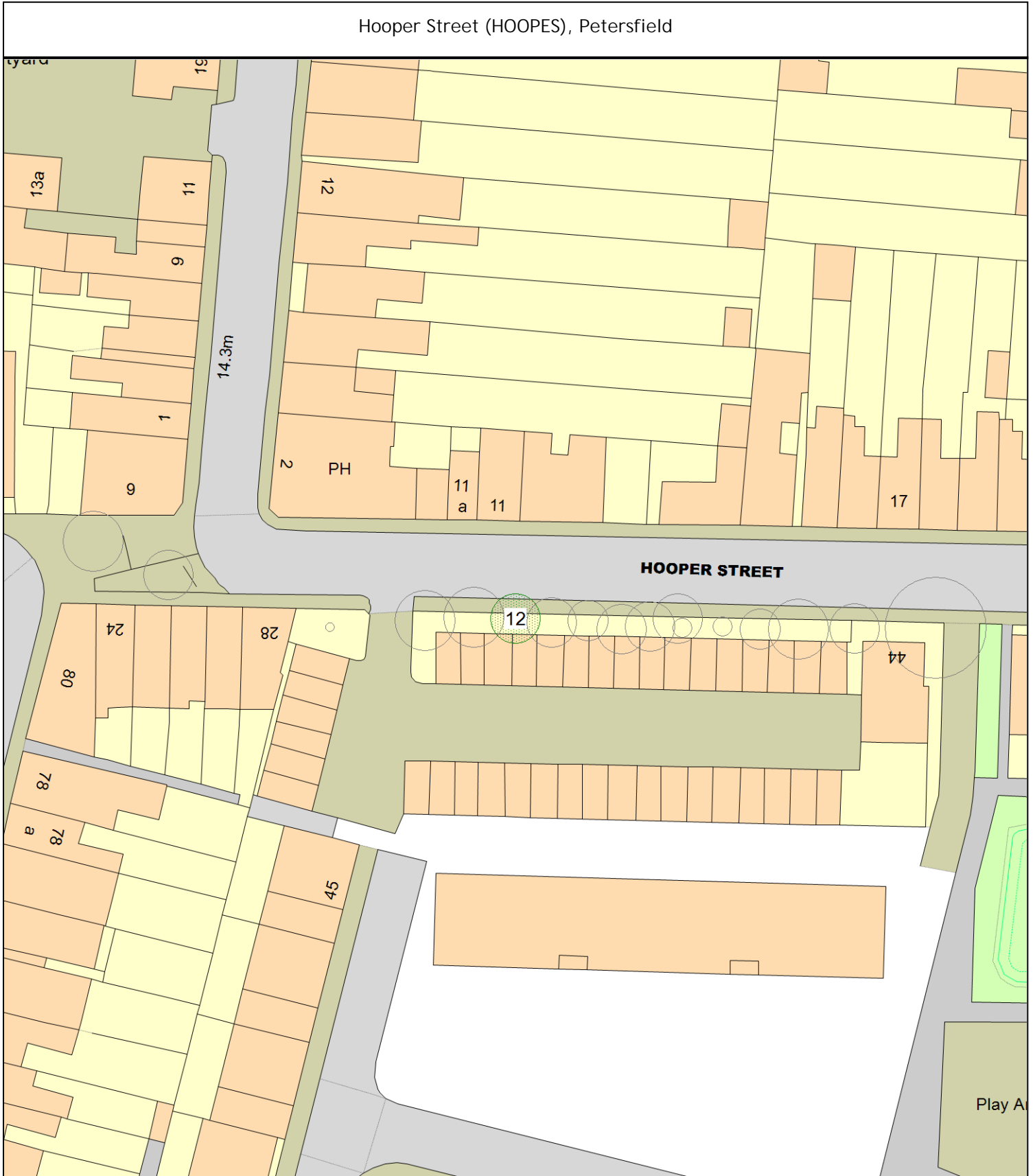
East Road Flats (EASTRO), Petersfield



This map is reproduced from Ordnance Survey material with the permission of Her Majesty's Stationery Office (c) Crown copyright. Unauthorised reproduction infringes Crown copyright and may lead to prosecution or civil proceedings." Cambridge City Council (Licence No. 100019730) 2006.

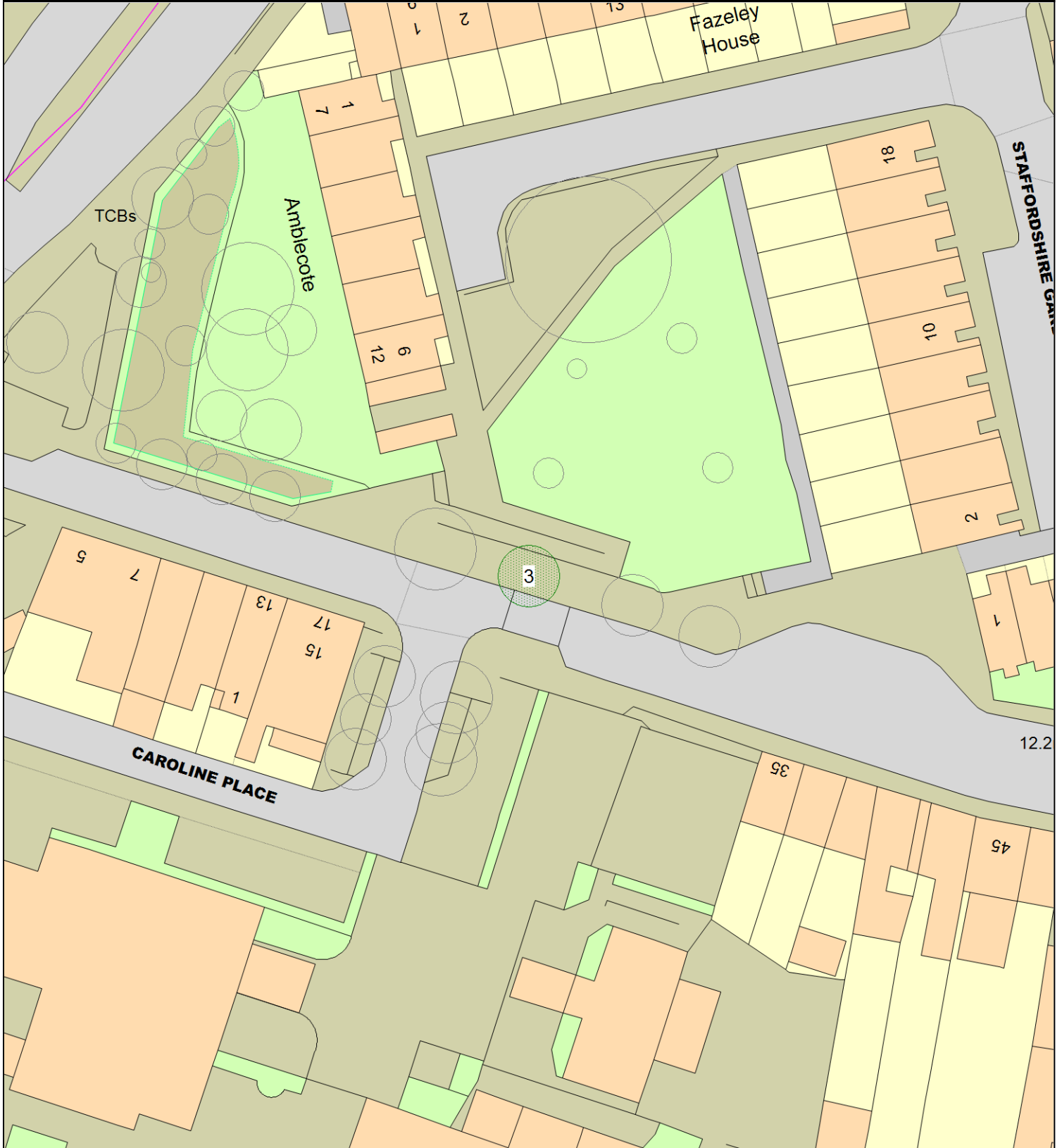
Glisson Road (GLISSR), Petersfield





This map is reproduced from Ordnance Survey material with the permission of Her Majesty's Stationery Office (c) Crown copyright. Unauthorised reproduction infringes Crown copyright and may lead to prosecution or civil proceedings." Cambridge City Council (Licence No. 100019730) 2006.

Norfolk Street (NORFOS), Petersfield



Petworth Street (PETWOS), Petersfield



This map is reproduced from Ordnance Survey material with the permission of Her Majesty's Stationery Office (c) Crown copyright. Unauthorised reproduction infringes Crown copyright and may lead to prosecution or civil proceedings." Cambridge City Council (Licence No. 100019730) 2006.

ARBORICULTURAL WORKS ORDER

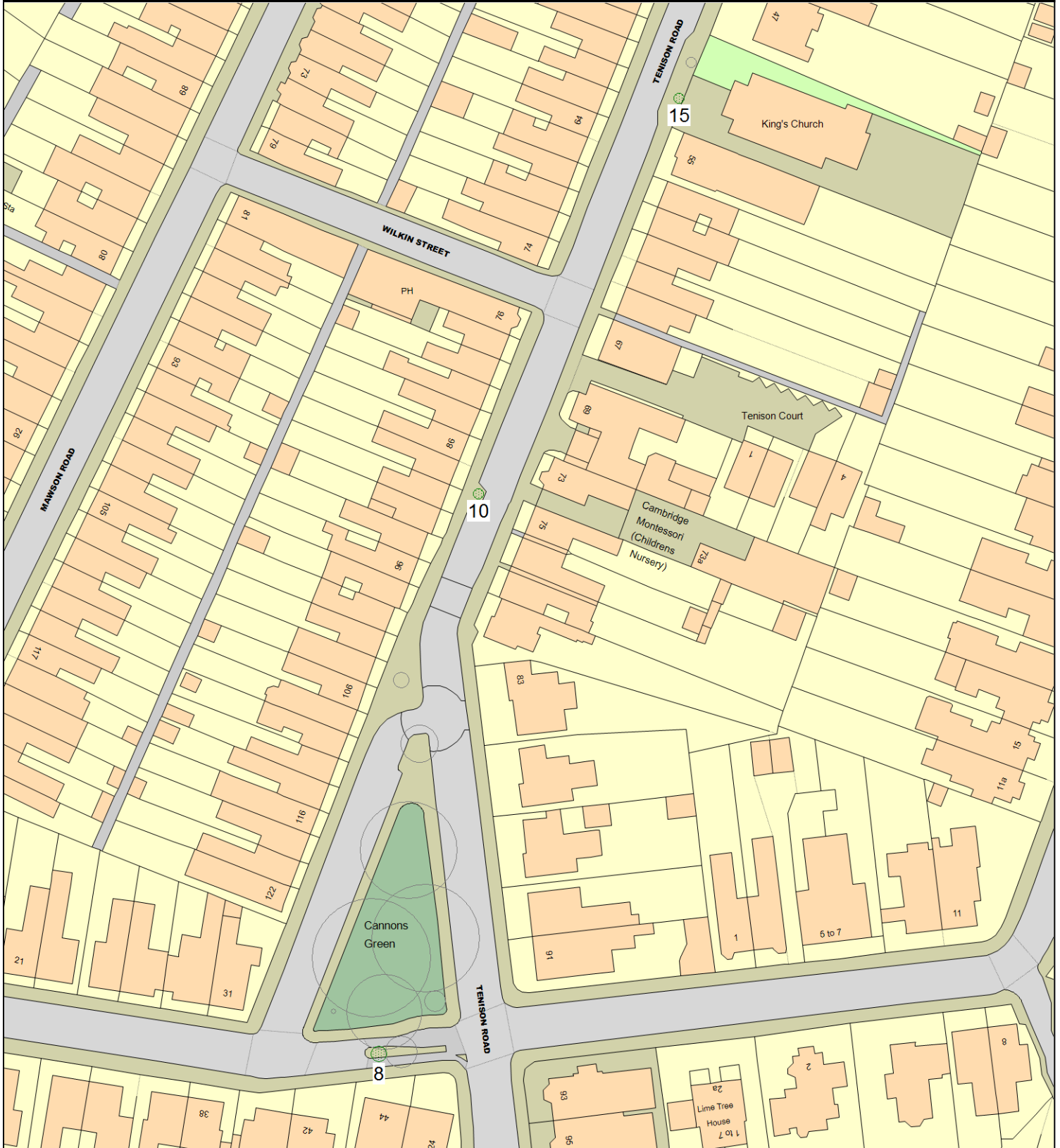
Item Ref: 02007

St Matthews Street (STMATX), Petersfield



This map is reproduced from Ordnance Survey material with the permission of Her Majesty's Stationery Office (c) Crown copyright. Unauthorised reproduction infringes Crown copyright and may lead to prosecution or civil proceedings." Cambridge City Council (Licence No. 100019730) 2006.

Tenison Road (TENISR), Petersfield



Vicarage Terrace (VICART), Petersfield

