

PLANNED TREE MAINTENANCE

Tree Works Notification		Created By:	
Public Scrutiny		Date:	
Tree Works reference number and schedule title			
Wards included within planned works:			
Abbey		East Chesterton	Queen Ediths
Arbury		Kings Hedges	Romsey
Castle		Market	Trumpington
Cherry Hinton		Newnham	West Chesterton
Coleridge		Petersfield	
Within following Council service areas:			
Highways		Housing	Parks
Size of schedule – based on number of trees included within:			
Small (< 10 trees)		Medium (11 - 50 trees)	Large (> 50 trees)
Brief description of the works			

Tree Works Notification

For tree works submitted under a 'Tree Works Notification' I refer you to Policy GM3 of the Cambridge City Council Citywide Tree Strategy 2016-2026 Part 2:

"All planned tree works will be published on the Council website and through site notices for the community to access at least 20 working days before implementation. The council sees this as an important tool for communicating to the local community about tree work planned for their area and the reasons why the works are necessary." <https://www.cambridge.gov.uk/tree-strategy>

The notification period will run for 20 days from the date of publication of the schedule.

The majority of the works contained within these schedules consists of minor pruning to address health and safety issues, or more significant works to remove trees that are obviously dead, dying or diseased, or replacement planting for trees that have been removed.

A brief outline of the planned works can be found in the table shown above however; full details of the planned works can be found within the attached schedules and maps.

Please note: where trees are due to be felled, these are marked on site with green tape.

Public Scrutiny

For tree works submitted for 'Public Scrutiny' A brief outline of the planned works which we wish to be publicly scrutinised can be found within the attached schedules and maps which will be available for ten working days following the date of publication.

The planned works could involve either removing healthy trees over 75mm in diameter as measured at 1.5m above ground level and/or any tree work or batch of works that will have a significant impact on the landscape character of an area as assessed by an arboricultural officer. This will include crown reductions of over 30% in branch length on trees that have not previously been reduced.

The table above provides details of the works which are open for public scrutiny, please note that some tree works schedules may contain other works in other service areas than those open to this level of scrutiny. The following details only relate to the significant works considered for scrutiny. Please note: where trees are

due to be felled, these are clearly marked on site with green tape.

I refer you to Policy GM5 of the Cambridge City Council [Citywide Tree Strategy 2016-2026 Part 2](#):

“When considering tree works on City Council land, the Council will invite resident and stakeholder comment regarding the following kinds of work:

- a) Any tree work which will have a significant impact on the character of an area.*
- b) Felling healthy trees of over 75mm diameter”*

If you wish to make a comment about any of the works proposed, please submit them via this link: [Comment on a tree work schedule](#). All unresolved objections to tree work subject to public scrutiny will be determined by the relevant Executive Councillor.



Location:

TMP Newnham 2023

Site type:

Order no/ref:
Contract/Client Ref:
Item created: 11 April 2023

Priority of works:
Start on/after:
Complete by:

Tree/Item code	Species/Work required	Rate	Quantity	Cost
----------------	-----------------------	------	----------	------

Barton Road (BARTOR), Newnham

Sgl/1 (280200)	Aesculus (Horse Chestnut) (<i>Aesculus hippocastanum</i>) o/s 110			
RFR	Rem - tree for replant		1 tree	0.00

Sgl/23 (280292)	False Acacia (Common) (<i>Robinia pseudoacacia</i>) o/s 40			
\$WR	Recommended Works - see Comments bolt crop off wire bike lock around trunk		1 tree	

Clerk Maxwell Road (CLERKM), Newnham

Sgl/6 (281024)	Thorn (Hawthorn) (<i>Crataegus monogyna</i>)			
RT1	Fell or dismantle the tree. Leave stump at 1m above ground level		1 tree	

Gough Way (GOUGHW), Newnham

Sgl/30 (281920)	Cypress (Lawson's) (<i>Chamaecyparis lawsoniana</i>) Grass island			
SSIVY	Sever and strip ivy up to 1 metre above ground level		1 tree	

Sgl/37 (281944)	Birch (Kashmir) (<i>Betula utilis</i> var. <i>jacquemontii</i>) o/s 58			
CRG	C/R - gardenside by 1-2m over drive, garden and magnolia		1 tree	0.00

Sgl/49 (281988)	Birch (River) (<i>Betula nigra</i>) o/s 17			
RD3	Reduce stake by 50%		1 tree	0.00
RPT	Replace stake please replace stakes if rotten		1 tree	

Sgl/57 (282014)	Persian Ironwood (Cv.) (<i>Parrotia persica</i> 'Vanessa') o/s 36			
RPT	Replace stake		1 tree	

Tree/Item code	Species/Work required	Rate	Quantity	Cost
Madingley Road (MADINR), Castle				
Sgl/8 (123220)	Hornbeam (Common) (Carpinus betulus) o/s 1			
CL4	Crown lift to 4m prune back from roadside, removing low branches into mainstem		1 tree	
Sgl/9 (123224)	Hornbeam (Common) (Carpinus betulus) o/s 3			
CL4	Crown lift to 4m prune longer branches back from roadside by 1-2m		1 tree	
Sgl/12 (123244)	Ash (Raywood / Claret) (Fraxinus angustifolia 'Raywood') o/s 7 1805			
RHG	Remove - lodging branch hanging on main stem		1 tree	0.00
RDW	Rem - deadwood		1 tree	0.00
Sgl/13 (123240)	Hornbeam (Common) (Carpinus betulus) o/s 7			
CLH	C/L - over highway to 3.5-4.5m		1 tree	0.00
Grp/18 (123752)	Various species (Various species)			
RGL	Rem - tree to ground level (x 1 tree) fell leaning ivy clad elder, opposite traffic island. w.3.w grape.trace.noses		1 tree	0.00
Queens Road (QUEENR), Newnham				
Sgl/2 (283204)	Lime (Common) (Tilia x europaea)			
RTB	Remove epicormics to the first true branch		1 tree	
RHG	Remove - lodging branch over walkway, stuck on low branch		1 tree	0.00
Sgl/11 (283240)	Lime (Silver) (Tilia tomentosa)			
CL4	Crown lift to 4m on roadside. remove three lowest branches into main stem.		1 tree	
Sgl/13 (283248)	Lime (Small Leaved) (Tilia cordata)			
RDW	Rem - deadwood		1 tree	0.00
Spens Avenue (SPENSA), Newnham				
Sgl/7 (284424)	Pear (Callery Cv.) (Pyrus calleryana 'Chanticleer') o/s 14			
RBR	Rem - tree by root		1 tree	0.00
RD3	Reduce stake by 50%		1 tree	0.00
RVP	Retie tree tie to prevent rubbing		1 tree	0.00



Expenditure code analysis :-

Expenditure code not specified

Schedule item analysis :-

CLH	C/L - over highway to 3.5-4.5m	1 tree @ 0.00
CRG	C/R - gardenside by	1 tree @ 0.00
RBR	Rem - tree by root	1 tree @ 0.00
RD3	Reduce stake by 50%	2 trees @ 0.00
RDW	Rem - deadwood	2 trees @ 0.00
RFR	Rem - tree for replant	1 tree @ 0.00
RGL	Rem - tree to ground level	1 tree @ 0.00
RHG	Remove - lodging branch	2 trees @ 0.00
RVP	Retie tree tie to prevent rubbing	1 tree @ 0.00

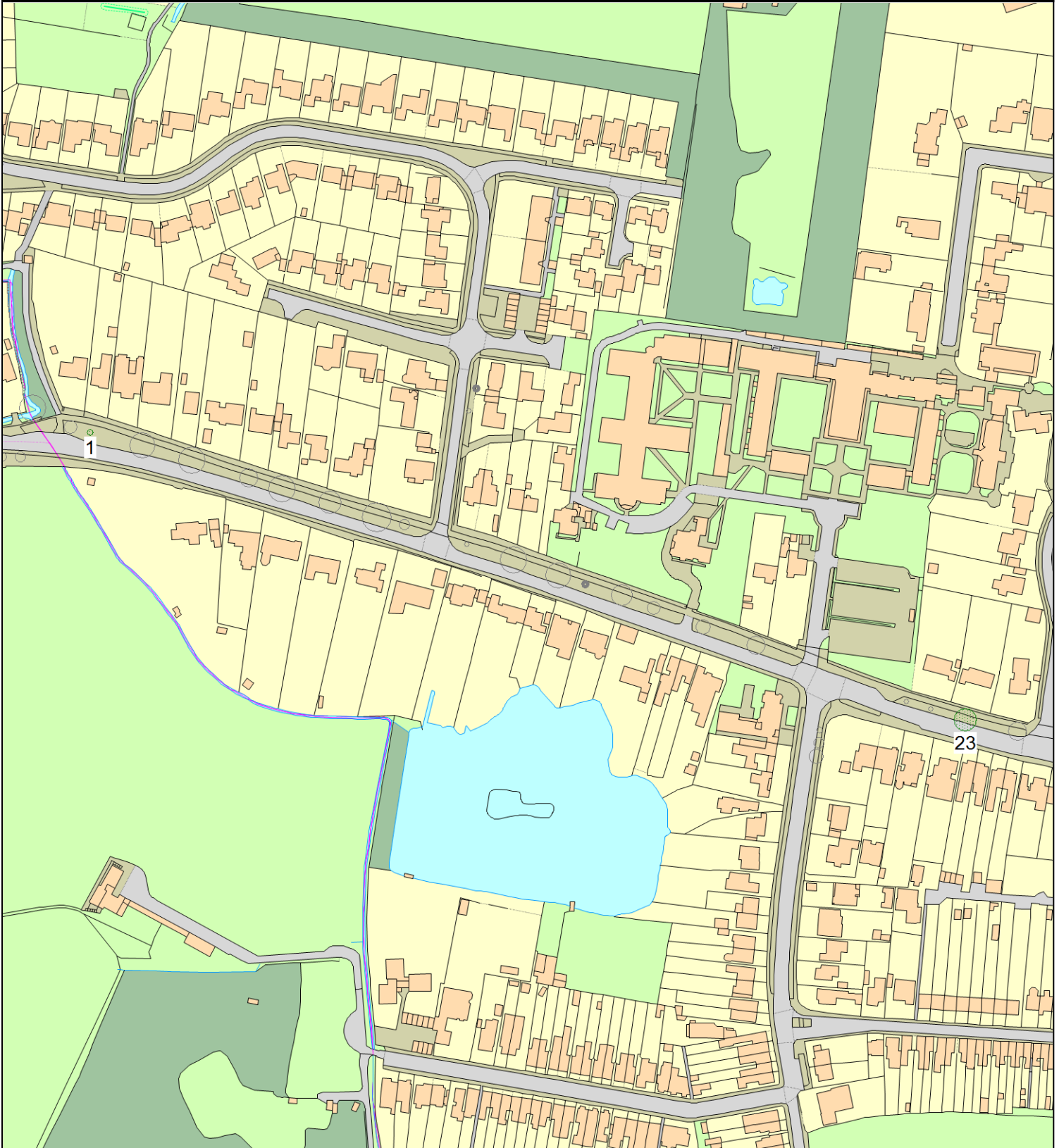
Contractor:

Total cost: 0.00

Issued by:

Jake Camilleri

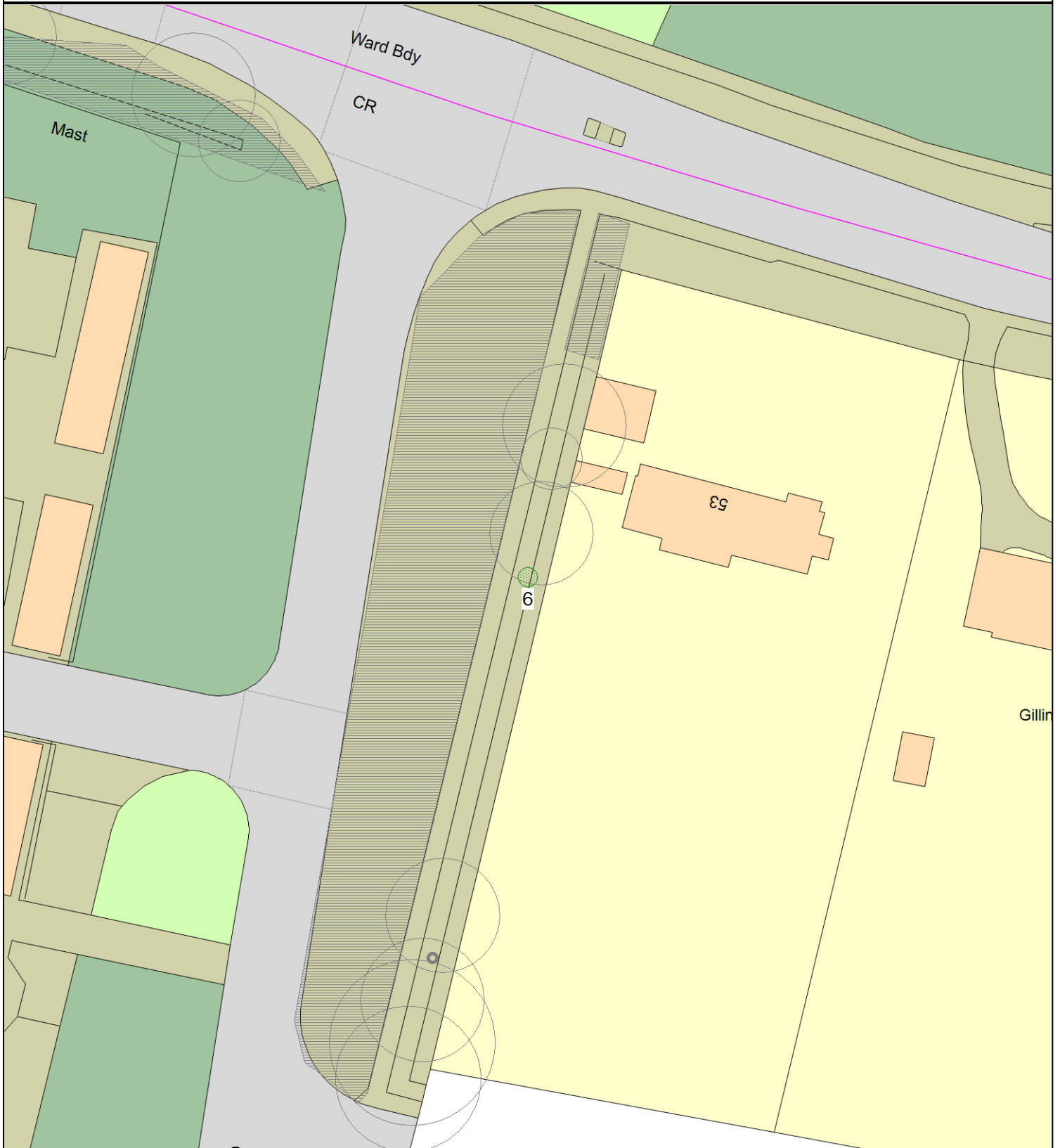
Barton Road (BARTOR), Newnham



ARBORICULTURAL WORKS ORDER

Item Ref: 02004

Clerk Maxwell Road (CLERKM), Newnham

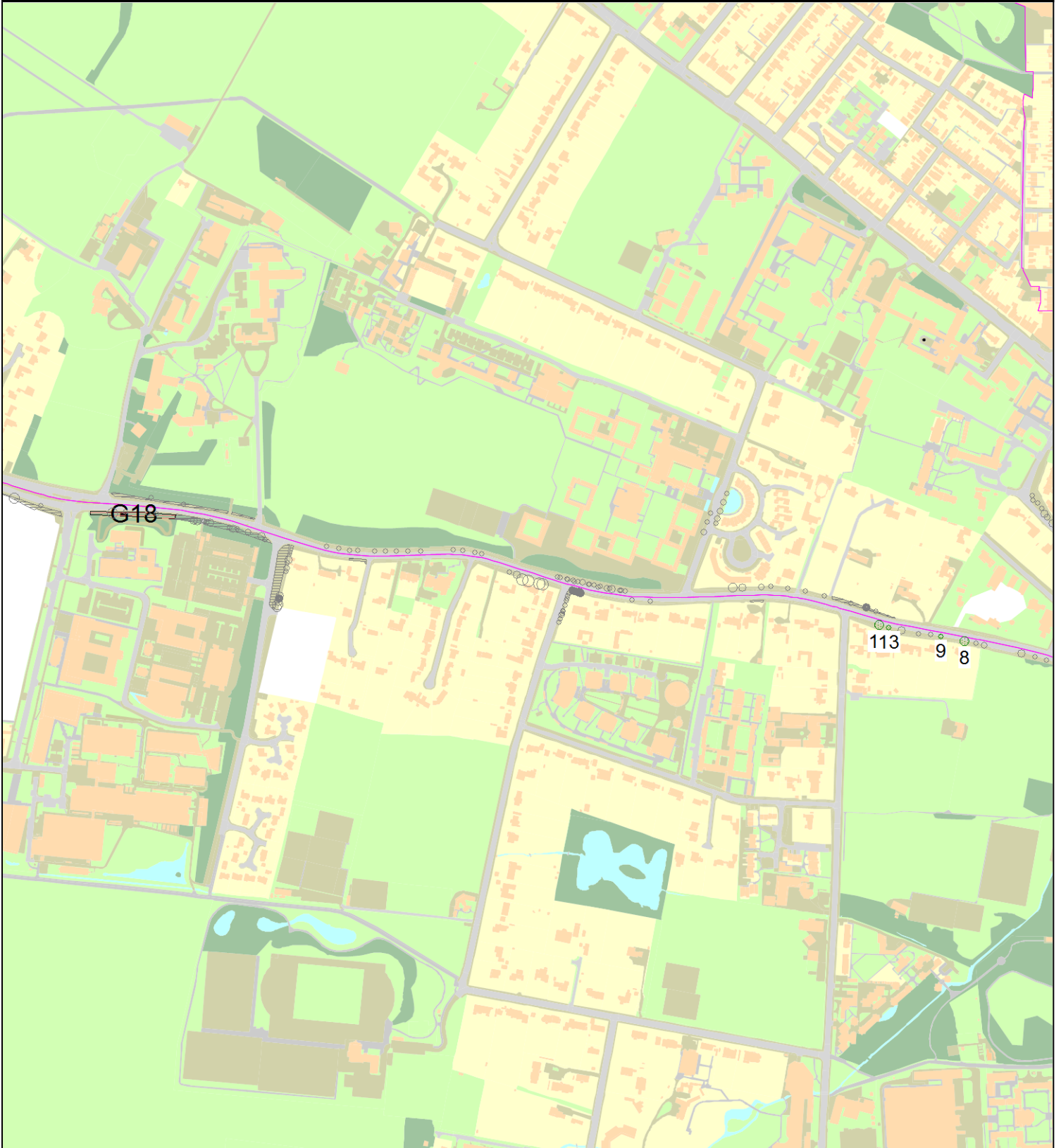


Gough Way (GOUGHW), Newnham

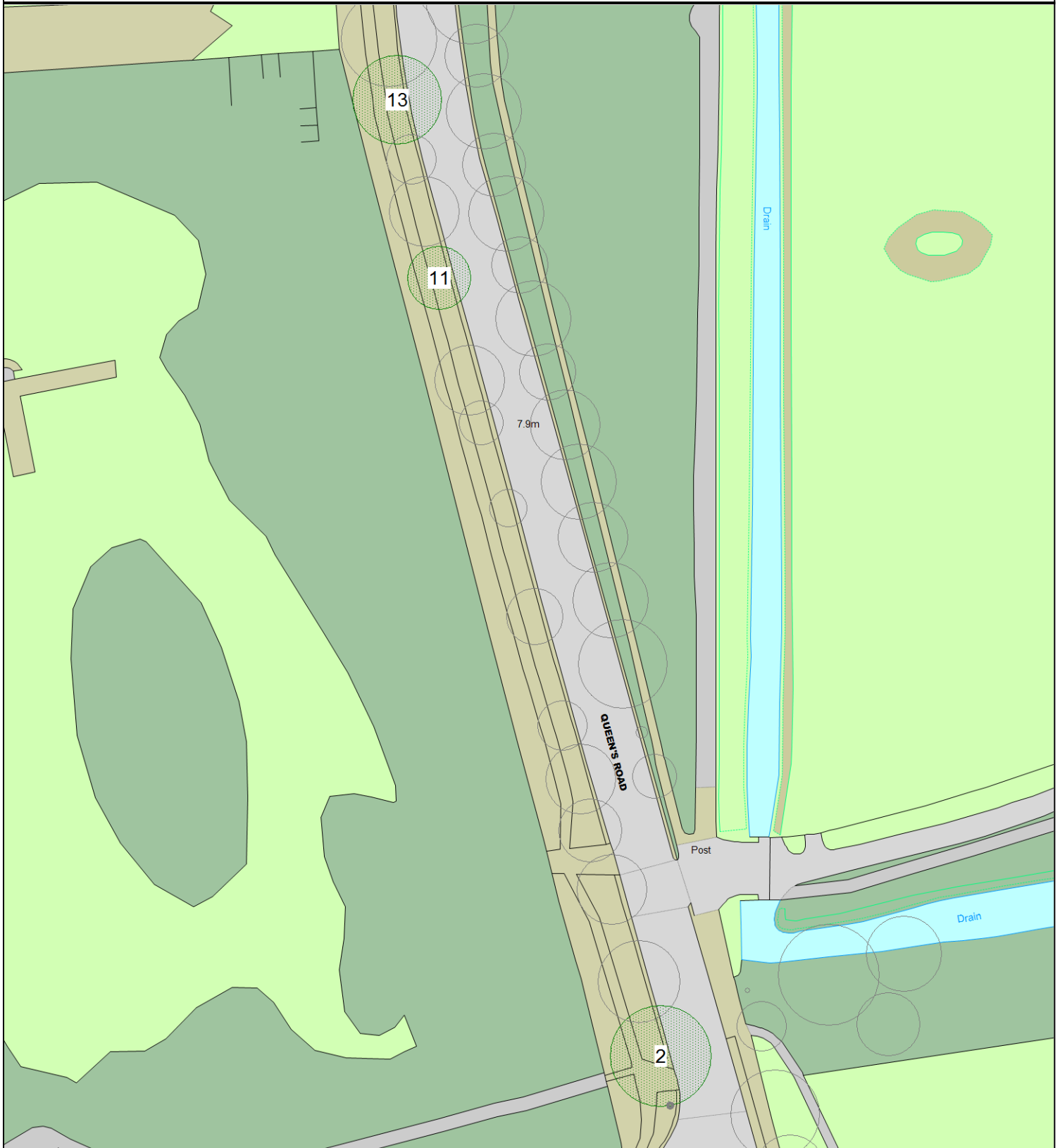


This map is reproduced from Ordnance Survey material with the permission of Her Majesty's Stationery Office (c) Crown copyright. Unauthorised reproduction infringes Crown copyright and may lead to prosecution or civil proceedings." Cambridge City Council (Licence No. 100019730) 2006.

Madingley Road (MADINR), Castle



Queens Road (QUEENR), Newnham



Spens Avenue (SPENSA), Newnham

