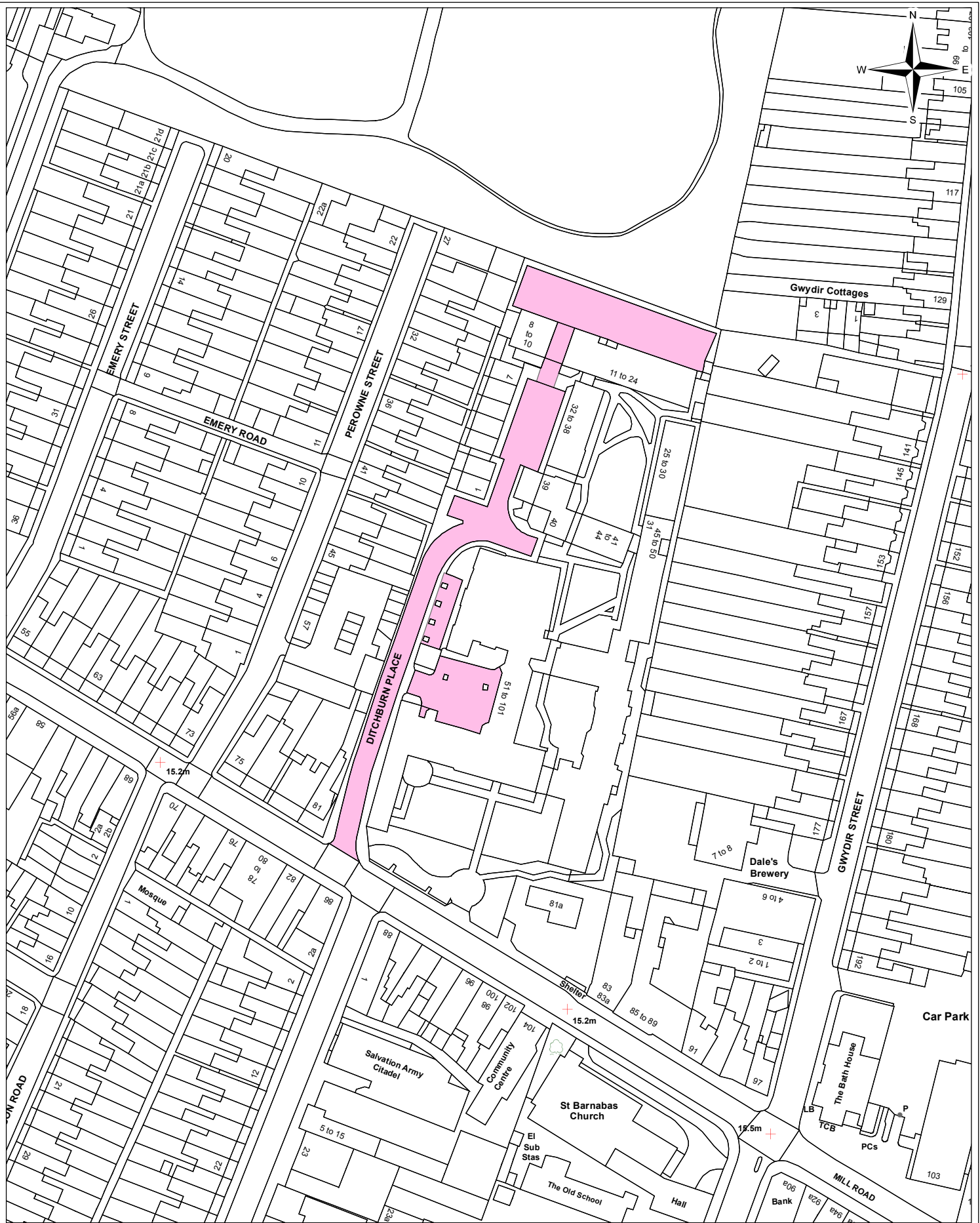


Information Systems  
Team

99 to 105 Gwydir Street Car Park  
Schedule 2 - Plan No. 1

© Crown copyright and database right 2016. Ordnance Survey Licence number 100019730.

Date:	21/01/16
Produced by:	Steve Udall
Section/Department:	Informations Systems Team
Scale:	1:500 @ A4

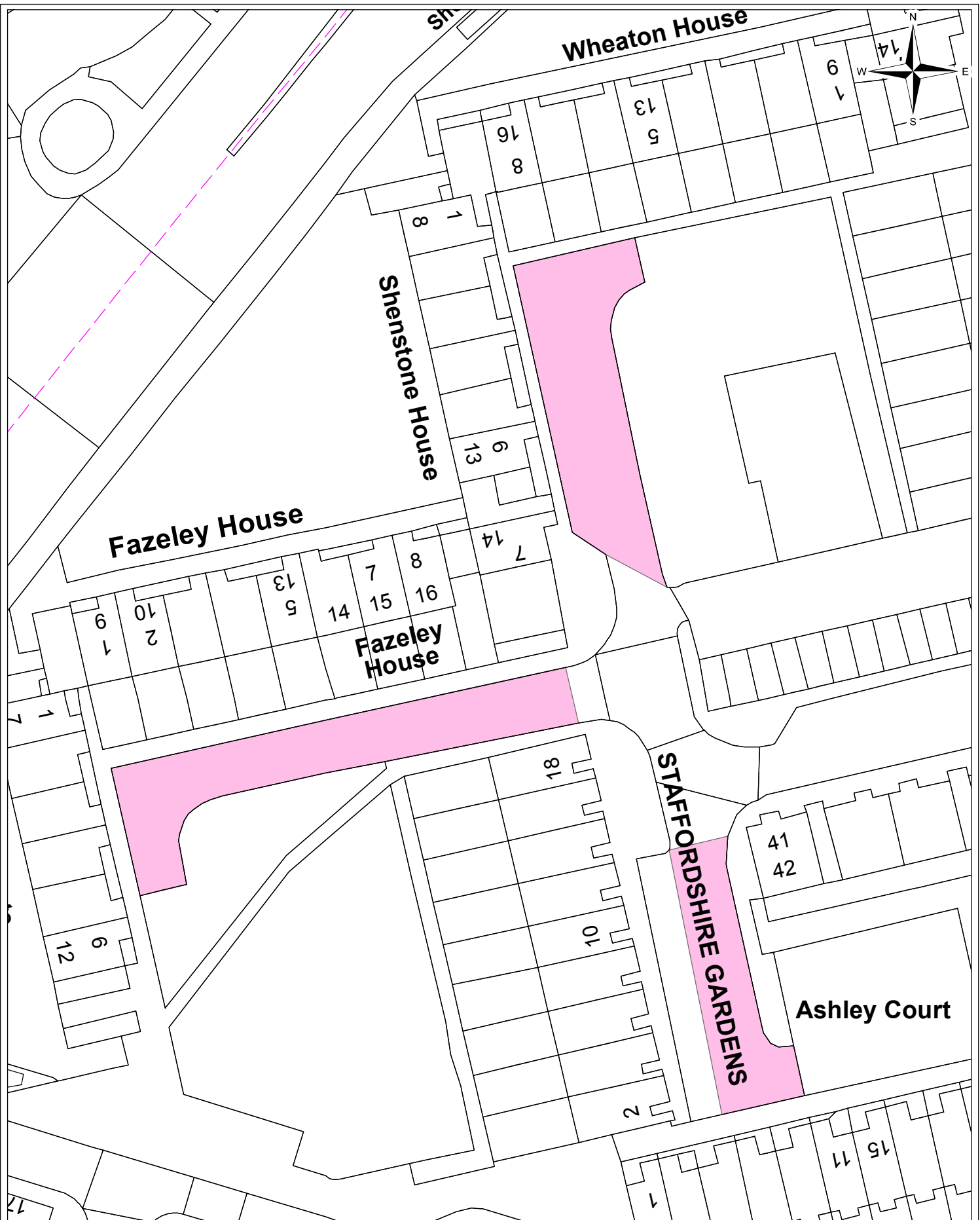


Information Systems  
Team

## Ditchburn Place Car Park Schedule 2 - Plan No. 2

© Crown copyright and database right 2016. Ordnance Survey Licence number 100019730.

Date:	21/01/16
Produced by:	Steve Udall
Section/Department:	Informations Systems Team
Scale:	1:1,250 @ A4

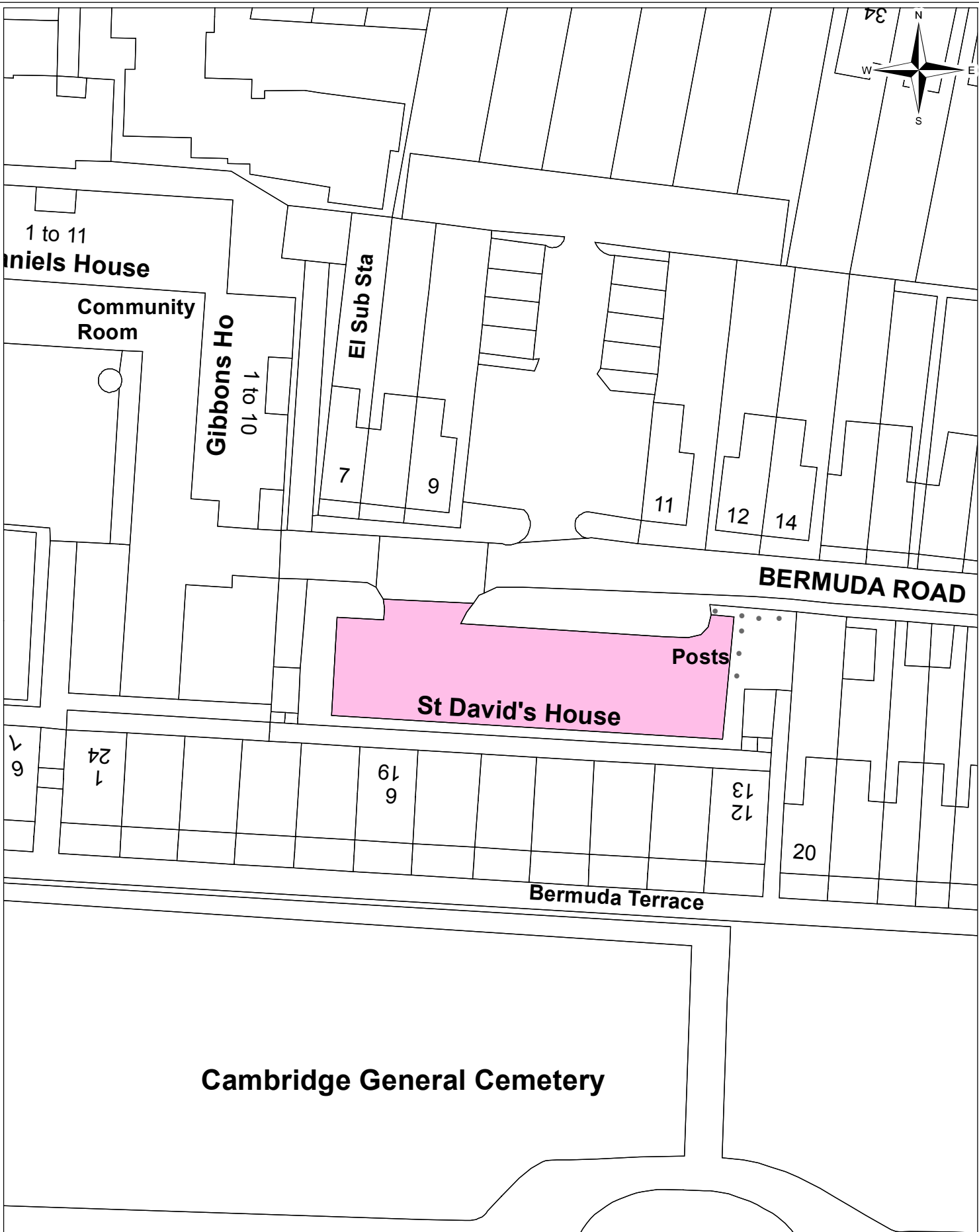
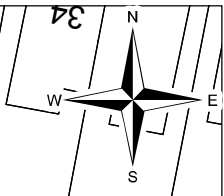


Information Systems Team

Shenstone House/Fazely House /Staffordshire Gardens Car Parking Schedule 2 - Plan No. 3

© Crown copyright and database right 2016. Ordnance Survey Licence number 100019730.

Date:	26/01/16
Produced by:	Steve Udall
Section/Department:	Informations Systems Team
Scale:	1:500 @ A4

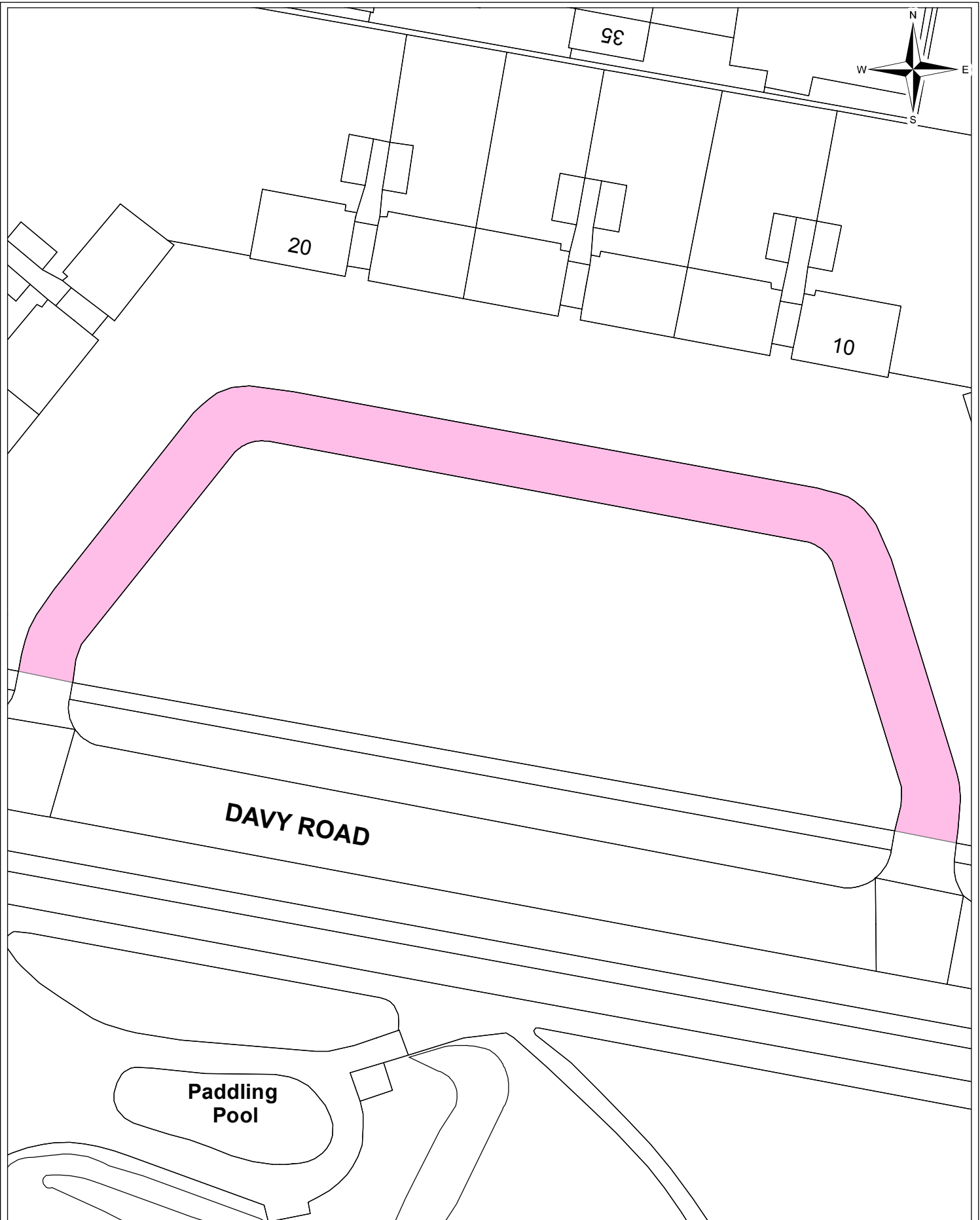


Information Systems Team

### Bermuda Road Car Park Schedule 2 - Plan No. 4

Date:	26/01/16
Produced by:	Steve Udall
Section/Department:	Informations Systems Team
Scale:	1:500 @ A4

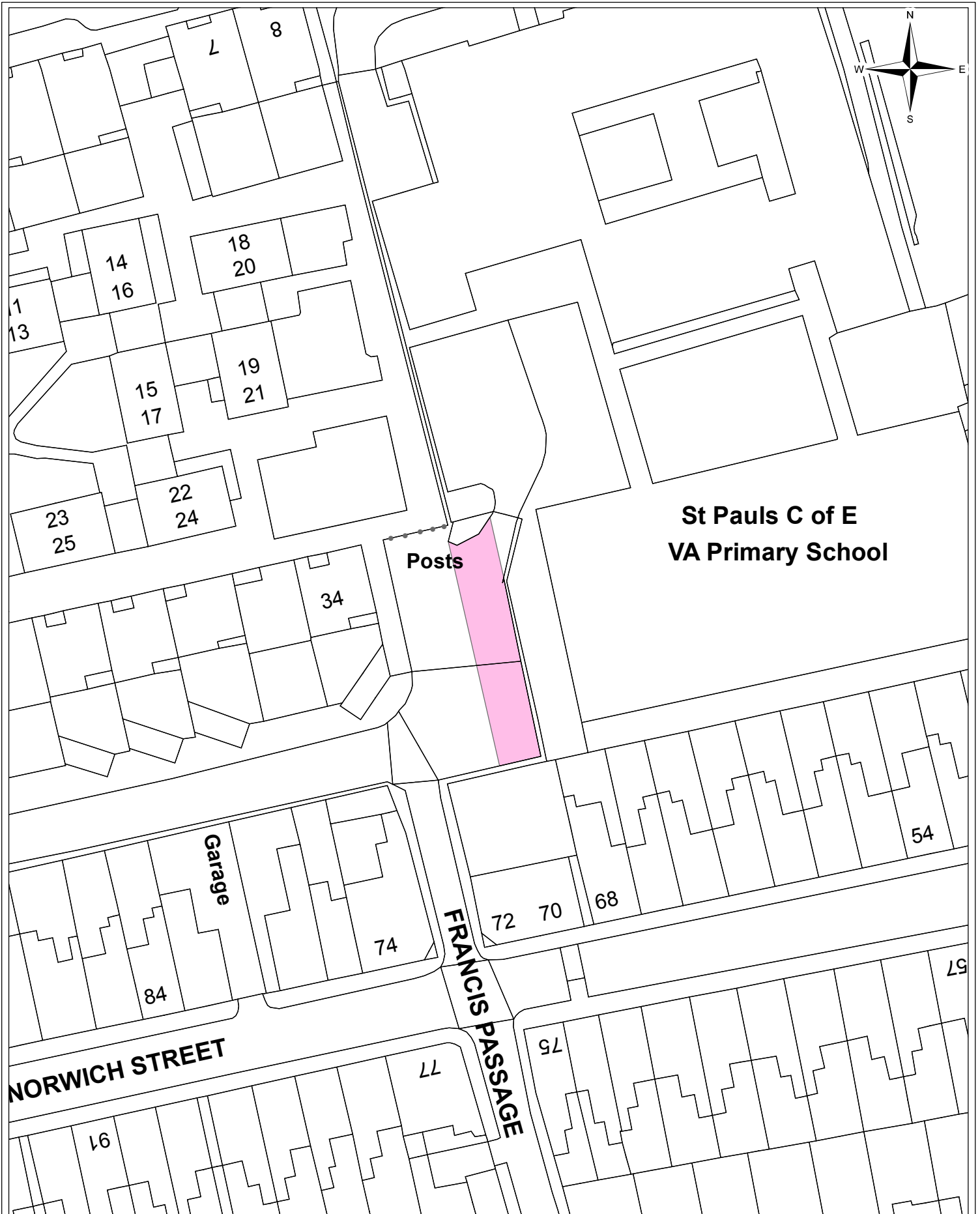
© Crown copyright and database right 2016. Ordnance Survey Licence number 100019730.



Information Systems Team

**Davy Road Car Park  
Schedule 2 - Plan No. 5**

Date:	29/01/16
Produced by:	Steve Udall
Section/Department:	Informations Systems Team
Scale:	1:500 @ A4

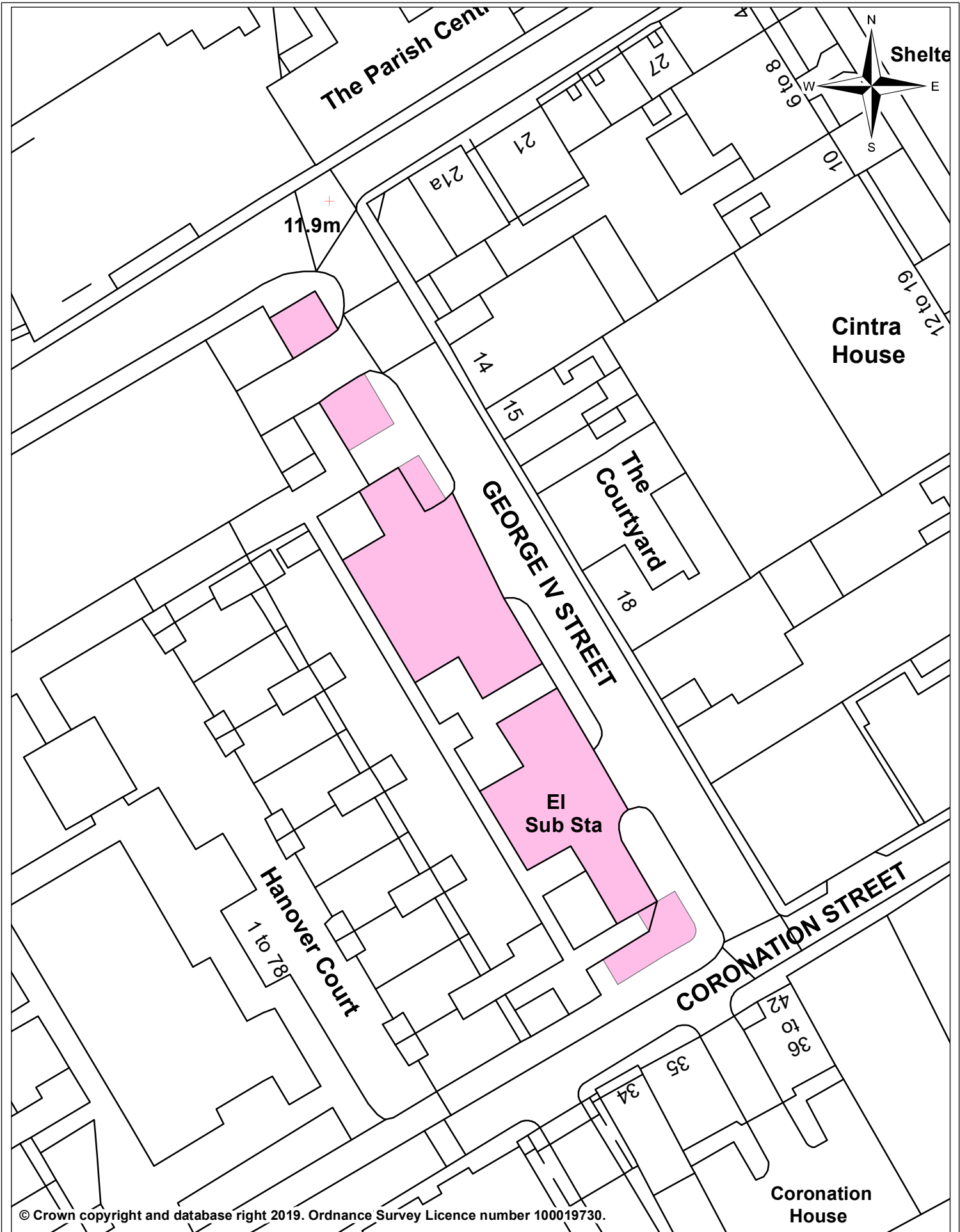


Information Systems Team

Russell Court Car Park  
Schedule 2 - Plan No. 6

© Crown copyright and database right 2016. Ordnance Survey Licence number 100019730.

Date:	29/01/16
Produced by:	Steve Udall
Section/Department:	Informations Systems Team
Scale:	1:500 @ A4

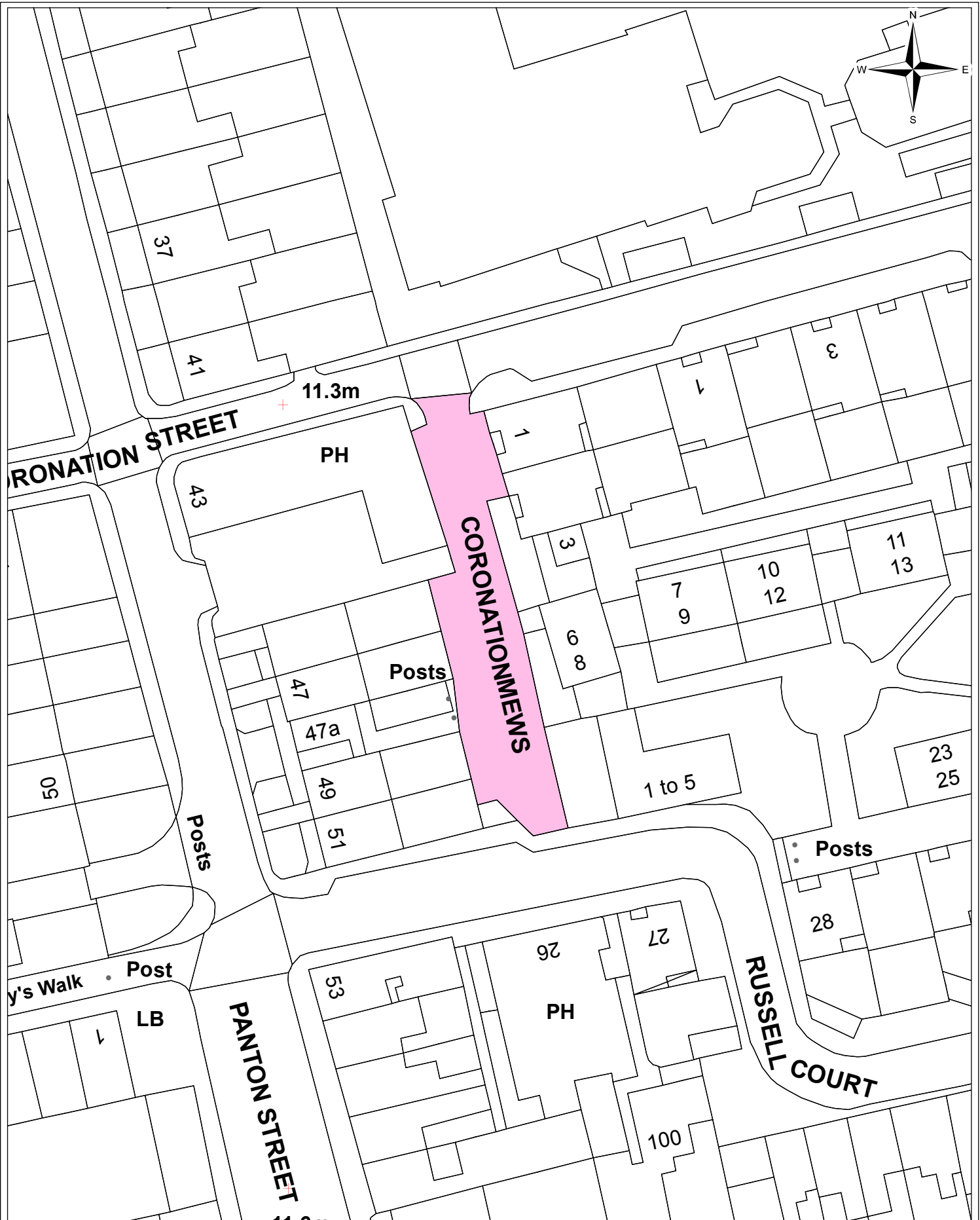


© Crown copyright and database right 2019. Ordnance Survey Licence number 100019730.



## Hanover Court/Princess Court Car Park Schedule 2 - Plan No. 7

Date:	24 November 2020
Produced by:	3C Shared Services
Section/Department:	Spatial Team
Scale:	1:500 @ A4



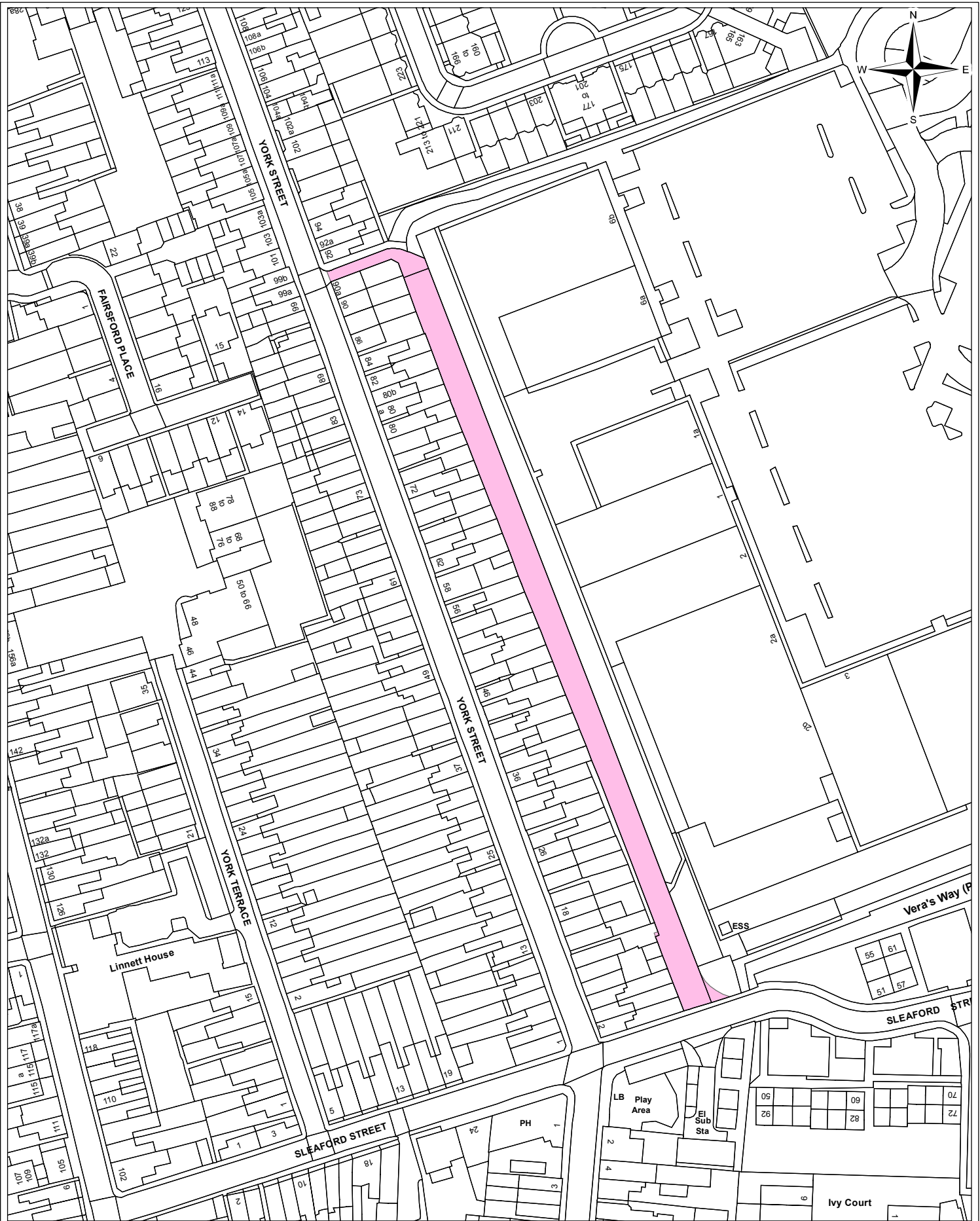
Information Systems  
Team

Coronation Mews Car Park  
Schedule 2 - Plan No. 8

Date:	29/01/16
Produced by:	Steve Udall
Section/Department:	Informations Systems Team
Scale:	1:500 @ A4

© Crown copyright and database right 2016. Ordnance Survey Licence number 100019730.



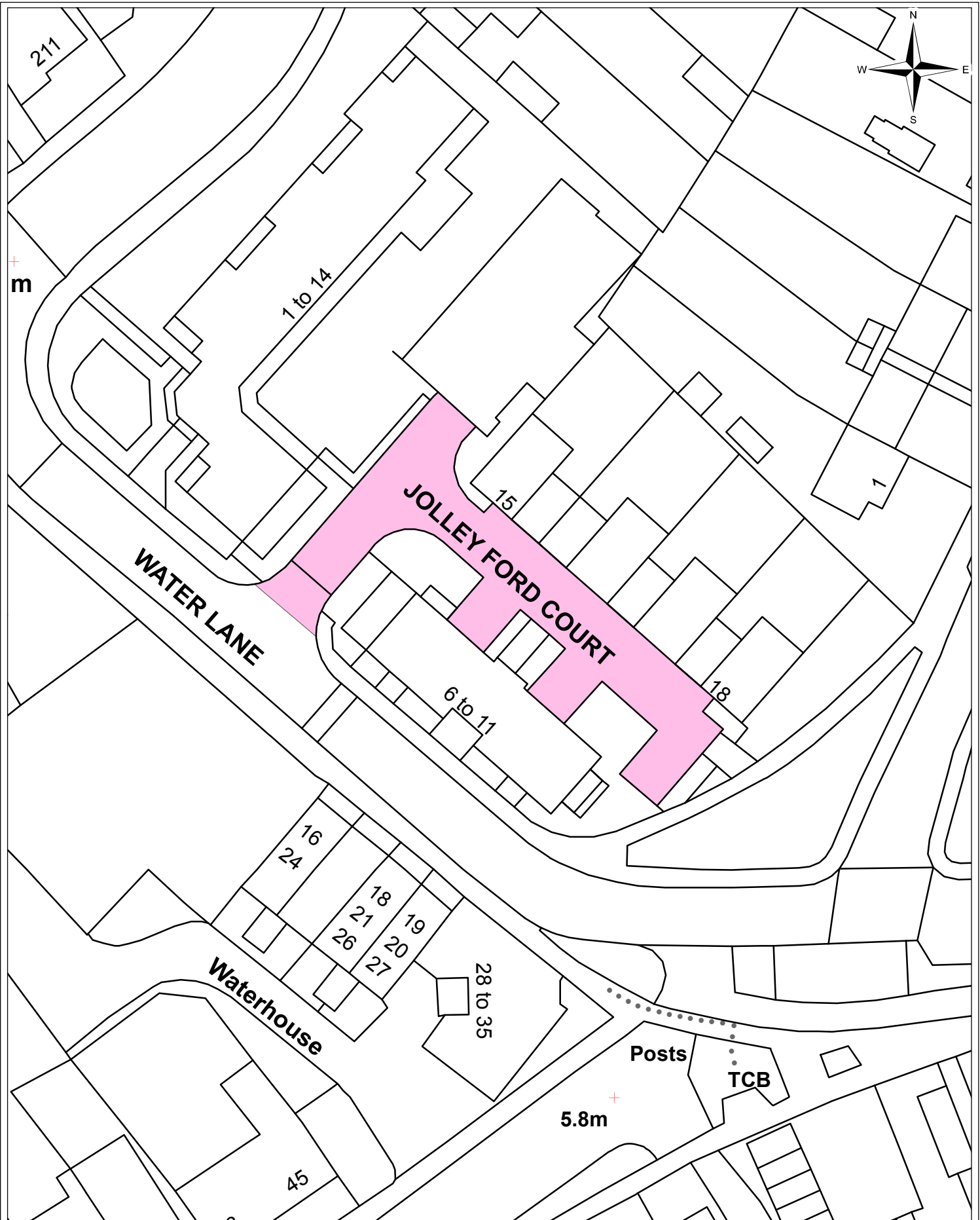


Information Systems  
Team

York Street, Access Road  
Schedule 2 - Plan No. 9

© Crown copyright and database right 2018. Ordnance Survey Licence number 100019730.

Date:	12/01/18
Produced by:	Steve Udall
Section/Department:	Informations Systems Team
Scale:	1:1,250 @ A4

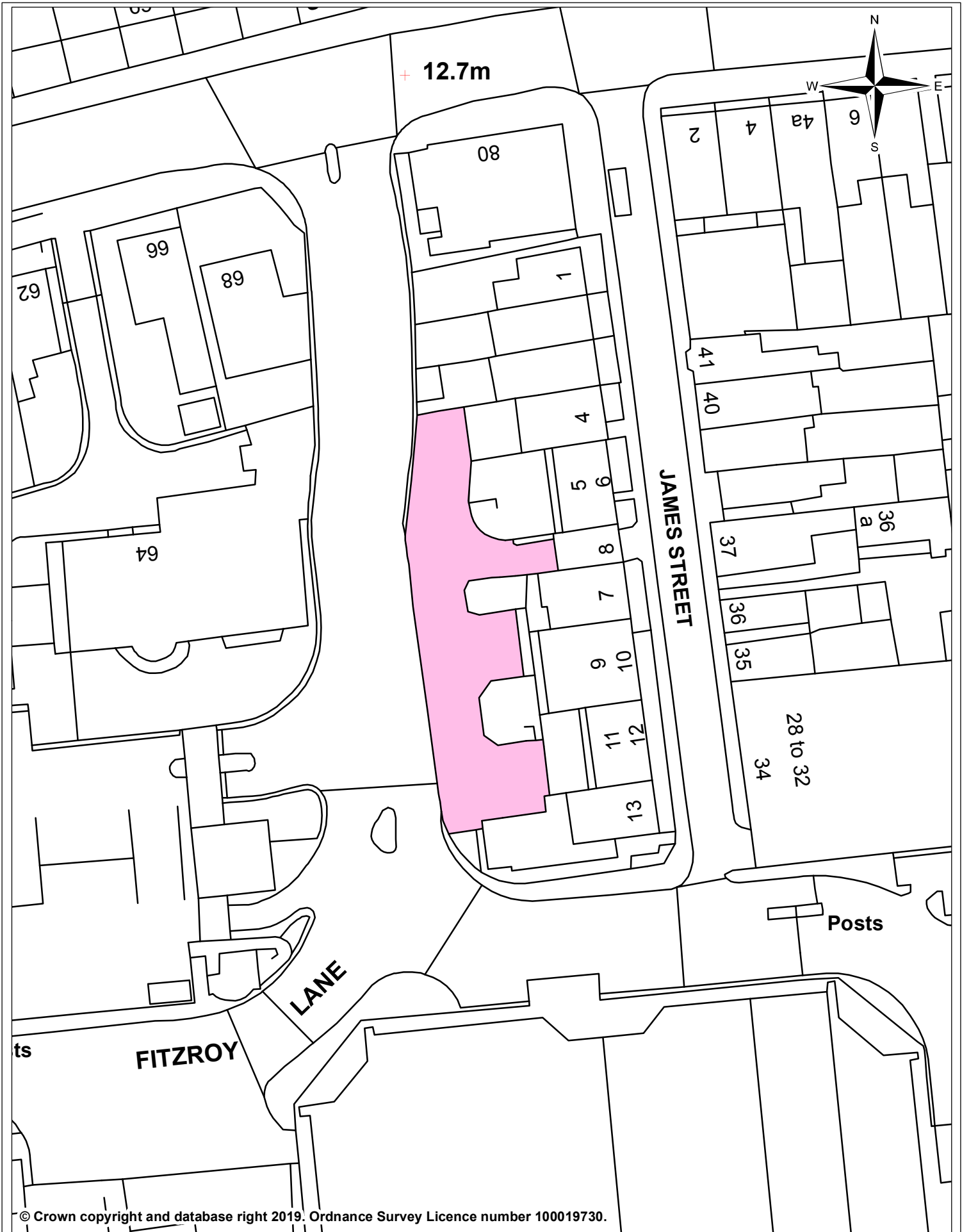


Information Systems Team

Jolley Ford Court - Private residential car park Schedule 2 - Plan No. 10

Date:	23/01/18
Produced by:	Steve Udall
Section/Department:	Informations Systems Team
Scale:	1:500 @ A4

© Crown copyright and database right 2018. Ordnance Survey Licence number 100019730.

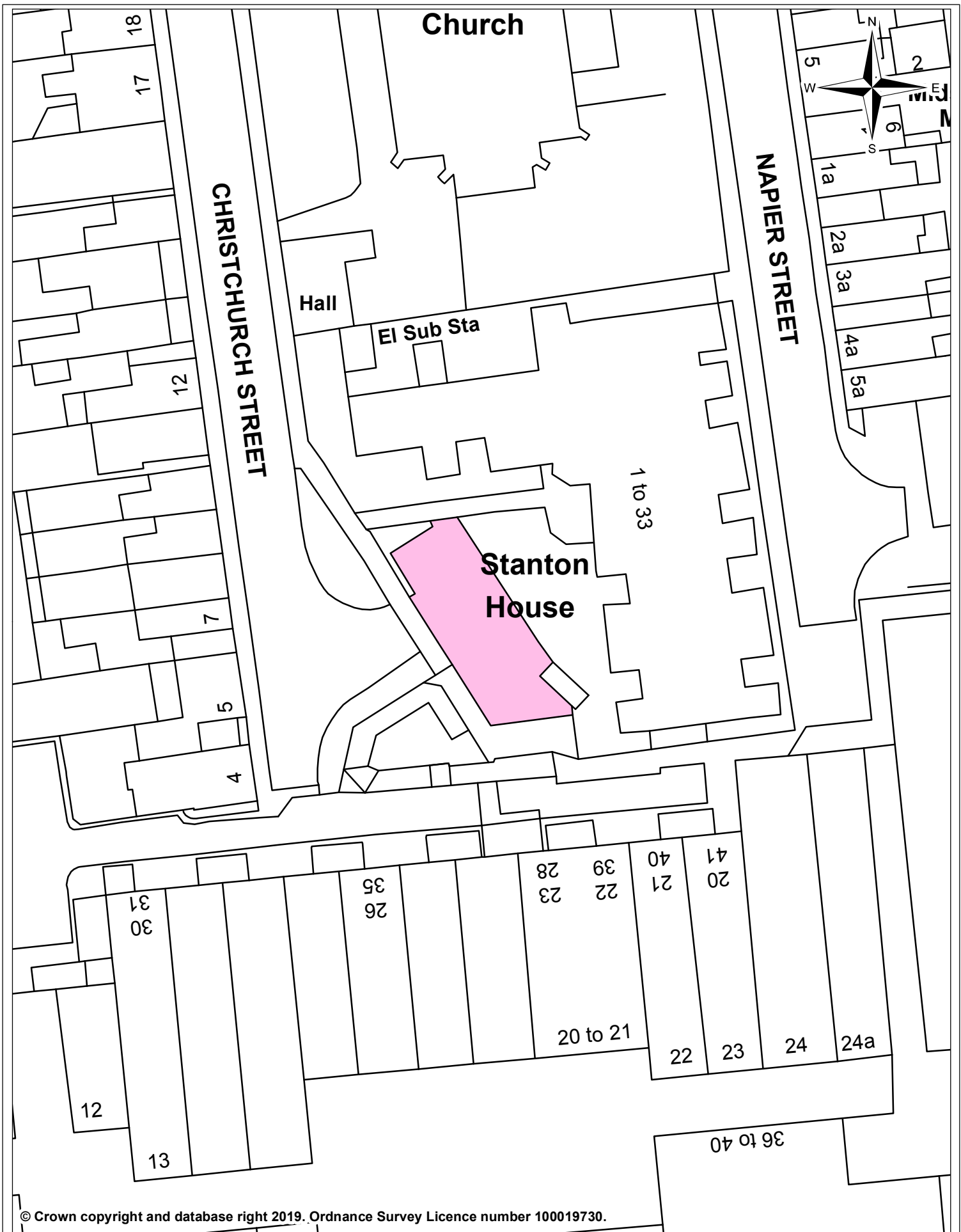


© Crown copyright and database right 2019. Ordnance Survey Licence number 100019730.

## James Street Car Park Schedule 2 Plan No. 11

Date:	14 February 2019
Produced by:	3C Shared Services
Section/Department:	Spatial Team
Scale:	1:500 @ A4



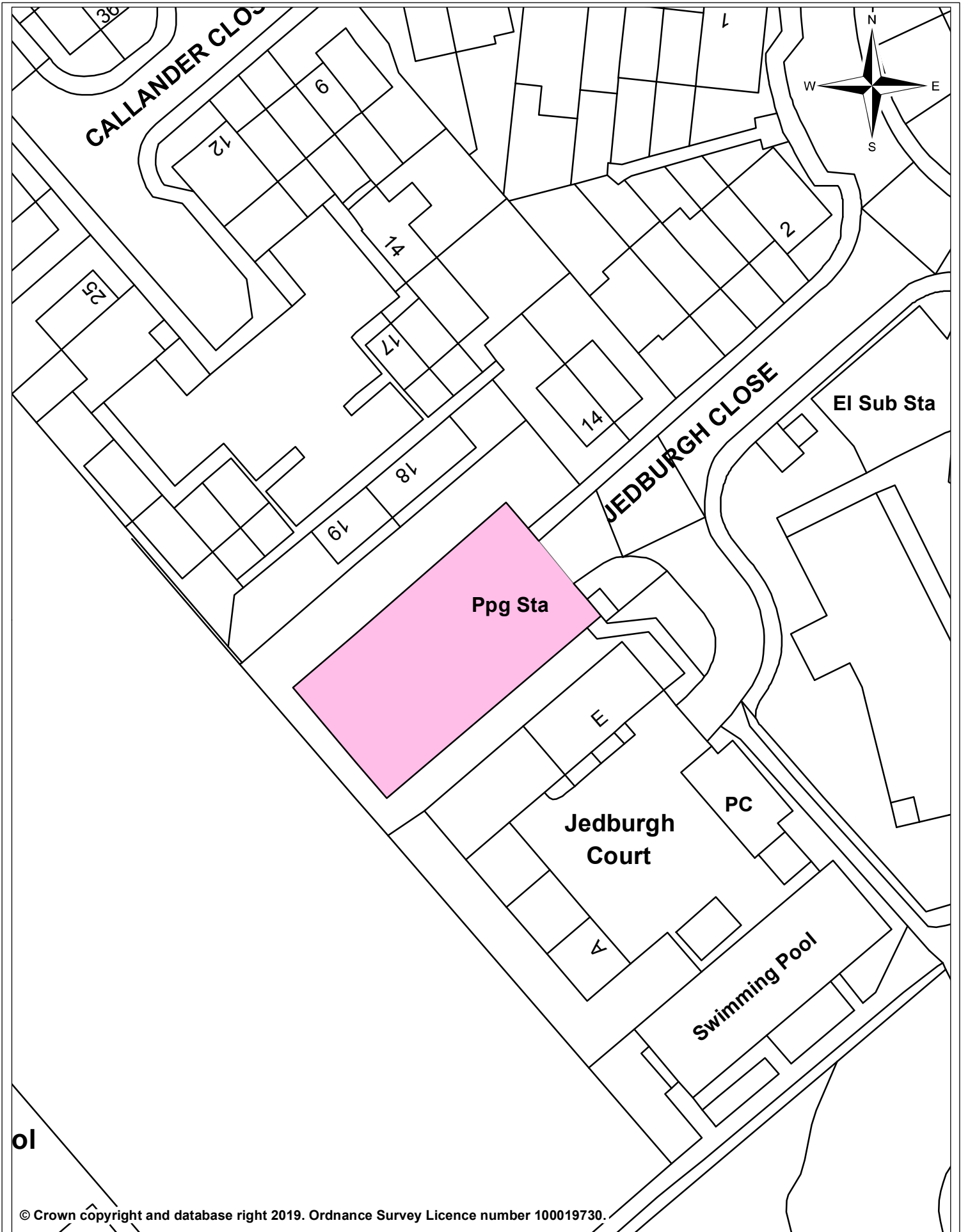


© Crown copyright and database right 2019. Ordnance Survey Licence number 100019730.

**Stanton House Car Park**  
**Christchurch Street**  
**Schedule 2 Plan No. 12**



Date:	14 February 2019
Produced by:	3C Shared Services
Section/Department:	Spatial Team
Scale:	1:500 @ A4

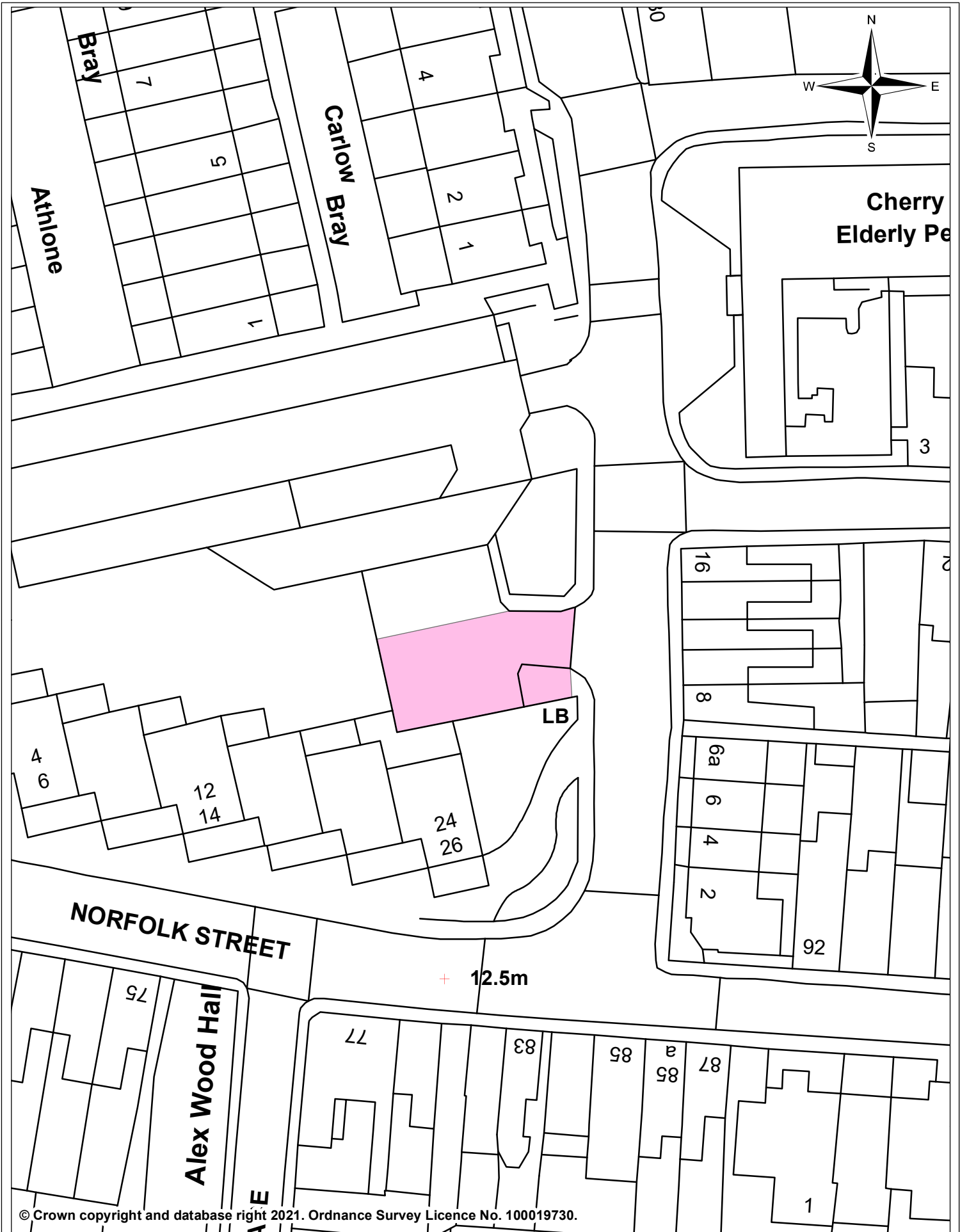


© Crown copyright and database right 2019. Ordnance Survey Licence number 100019730.



## Jedburgh Court Car Park Schedule 3 Plan No. 13

Date:	14 February 2019
Produced by:	3C Shared Services
Section/Department:	Spatial Team
Scale:	1:500 @ A4

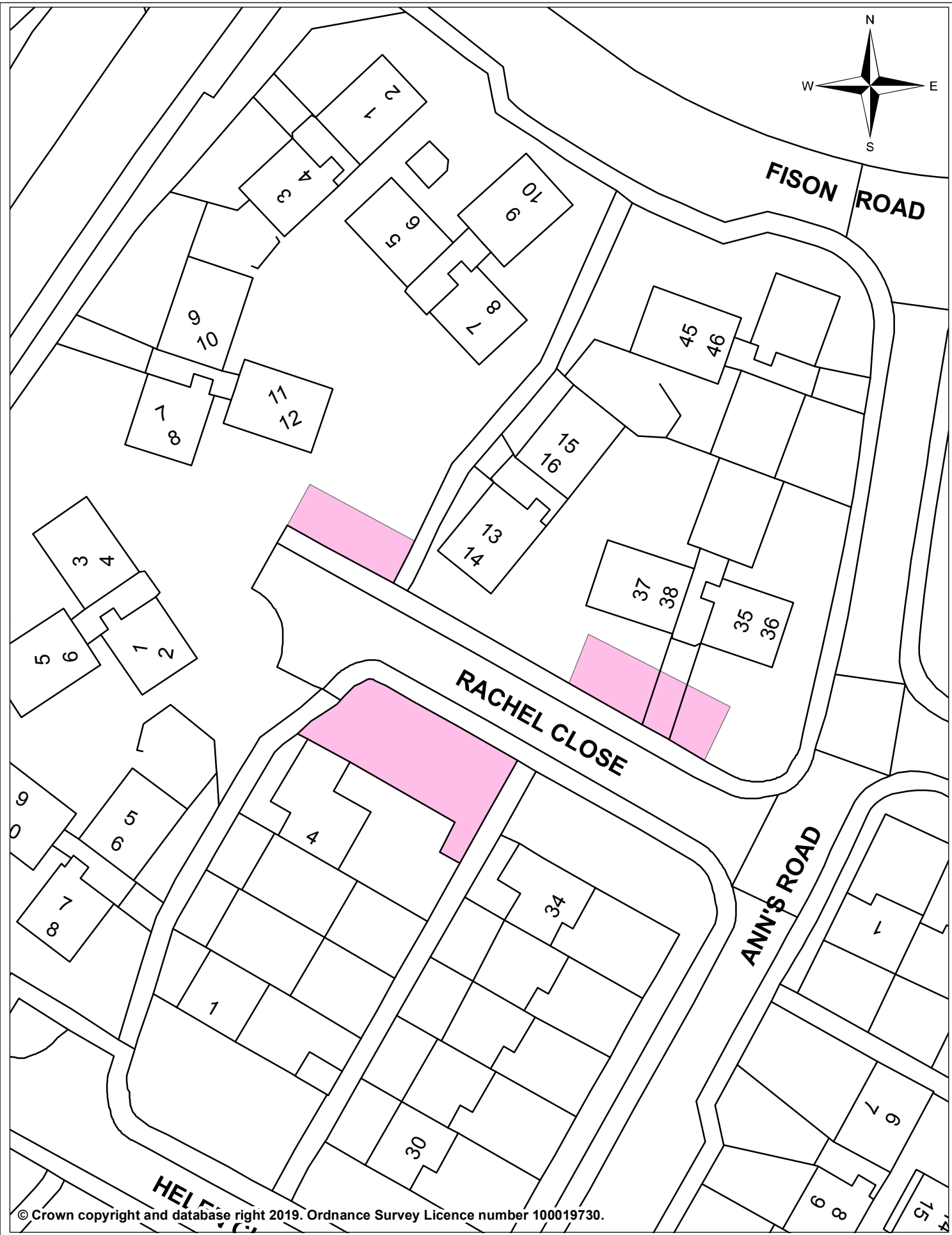
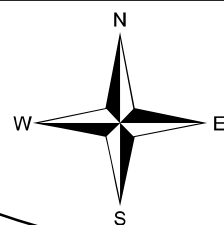


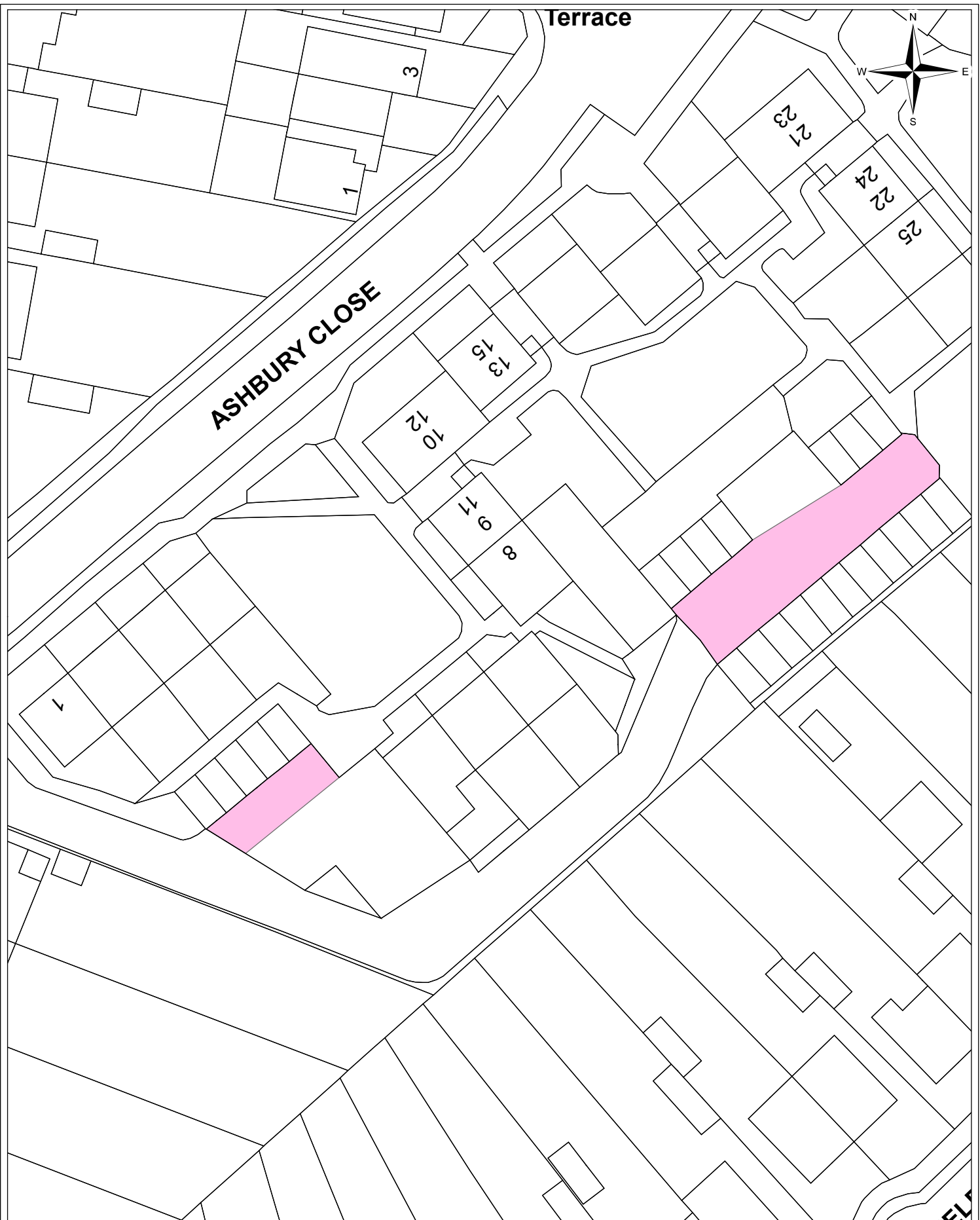
© Crown copyright and database right 2021. Ordnance Survey Licence No. 100019730.



## St Matthew's Street Car Park Schedule 3 Plan No. 14

Date:	14 January 2021
Produced by:	3C Shared Services
Section/Department:	Spatial Team
Scale:	1:500 @ A4





Information Systems Team

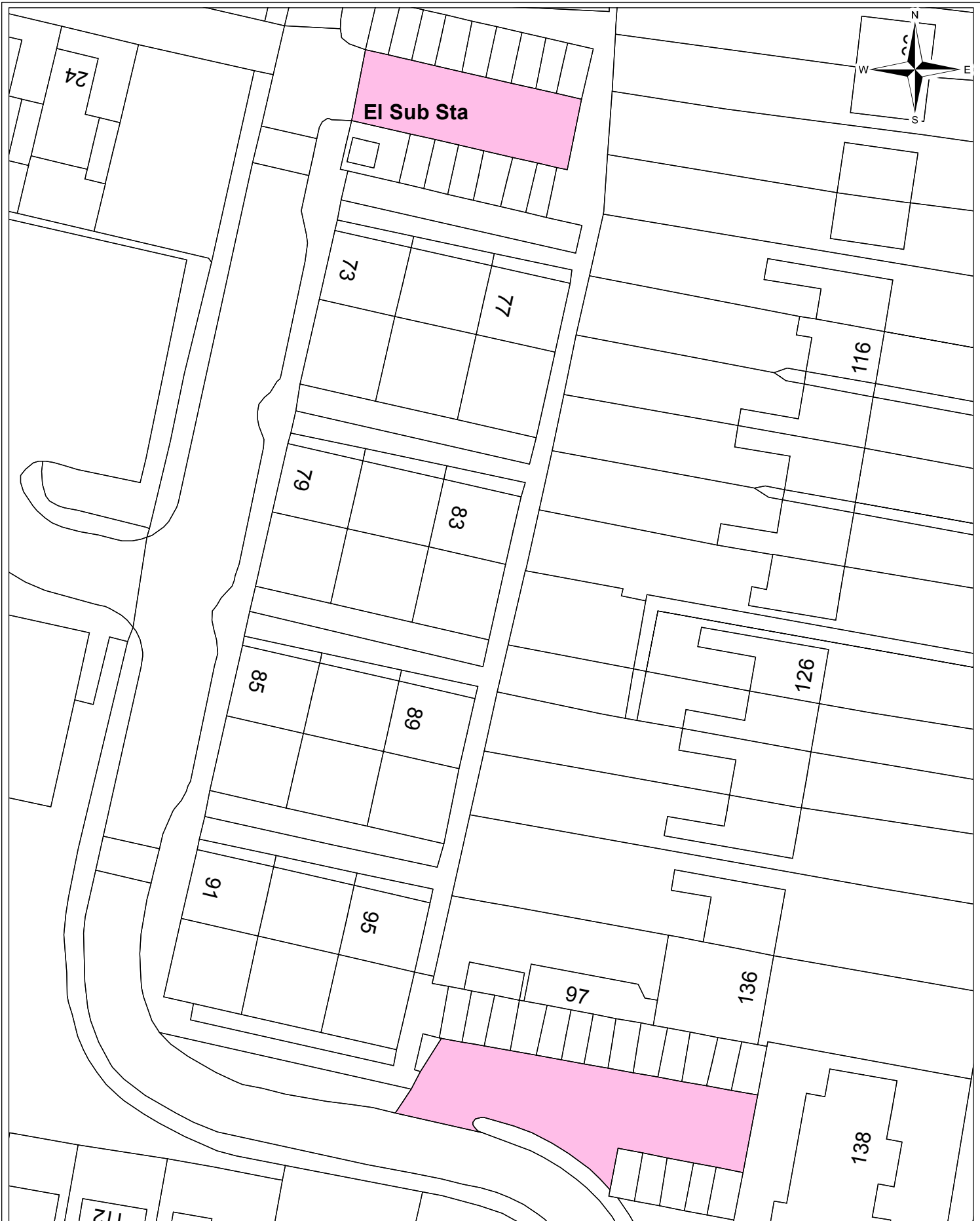
Ashbury Close Garage Forecourts  
Schedule 4 Plan No. 101

© Crown copyright and database right 2016. Ordnance Survey Licence number 100019730.

Date:	25/01/16
Produced by:	Steve Udall
Section/Department:	Informations Systems Team
Scale:	1:500 @ A4





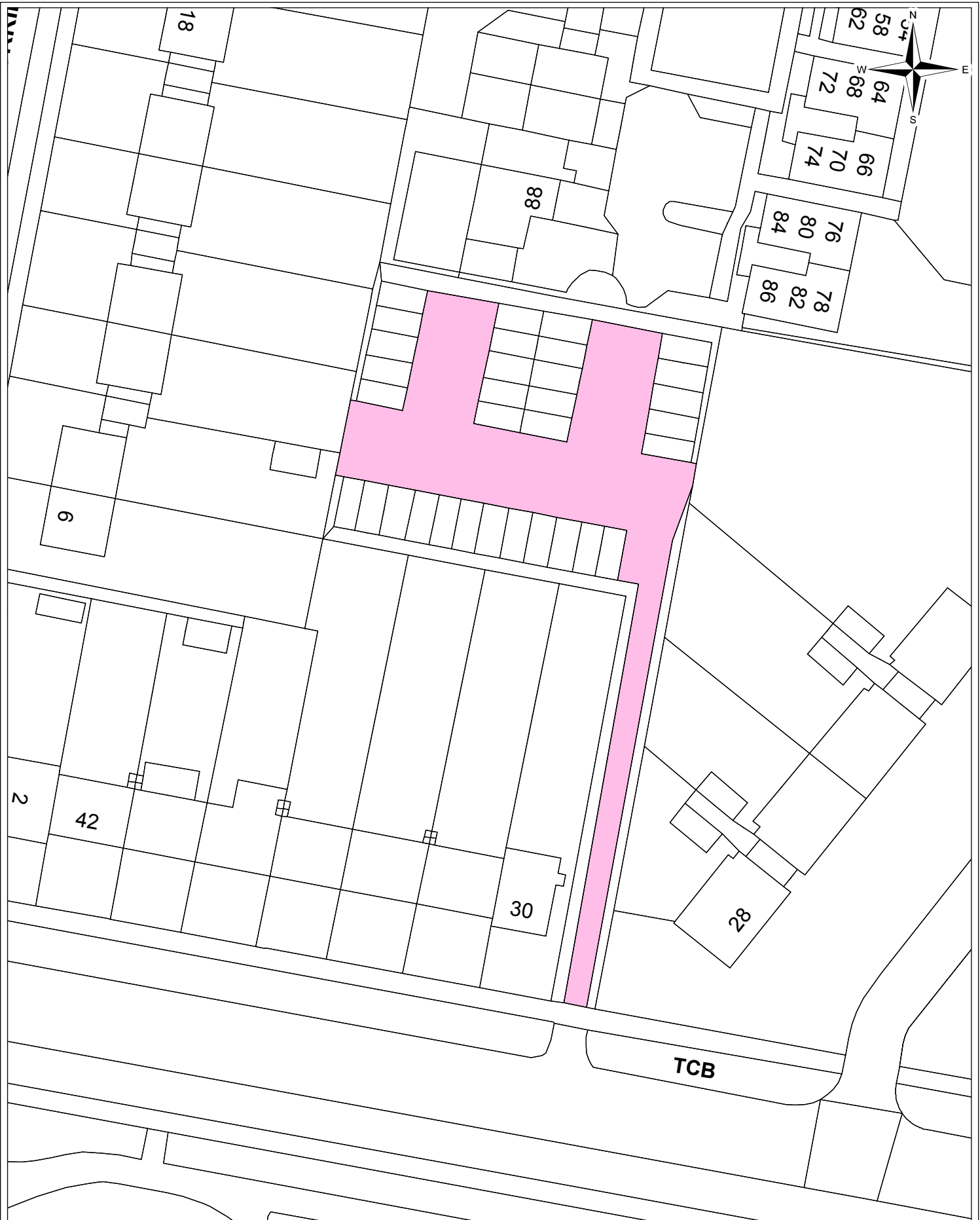


Information Systems  
Team

Seymour Street Garage Forecourts  
Schedule 4 Plan No. 103

Date:	25/01/16
Produced by:	Steve Udall
Section/Department:	Informations Systems Team
Scale:	1:500 @ A4

© Crown copyright and database right 2016. Ordnance Survey Licence number 100019730.

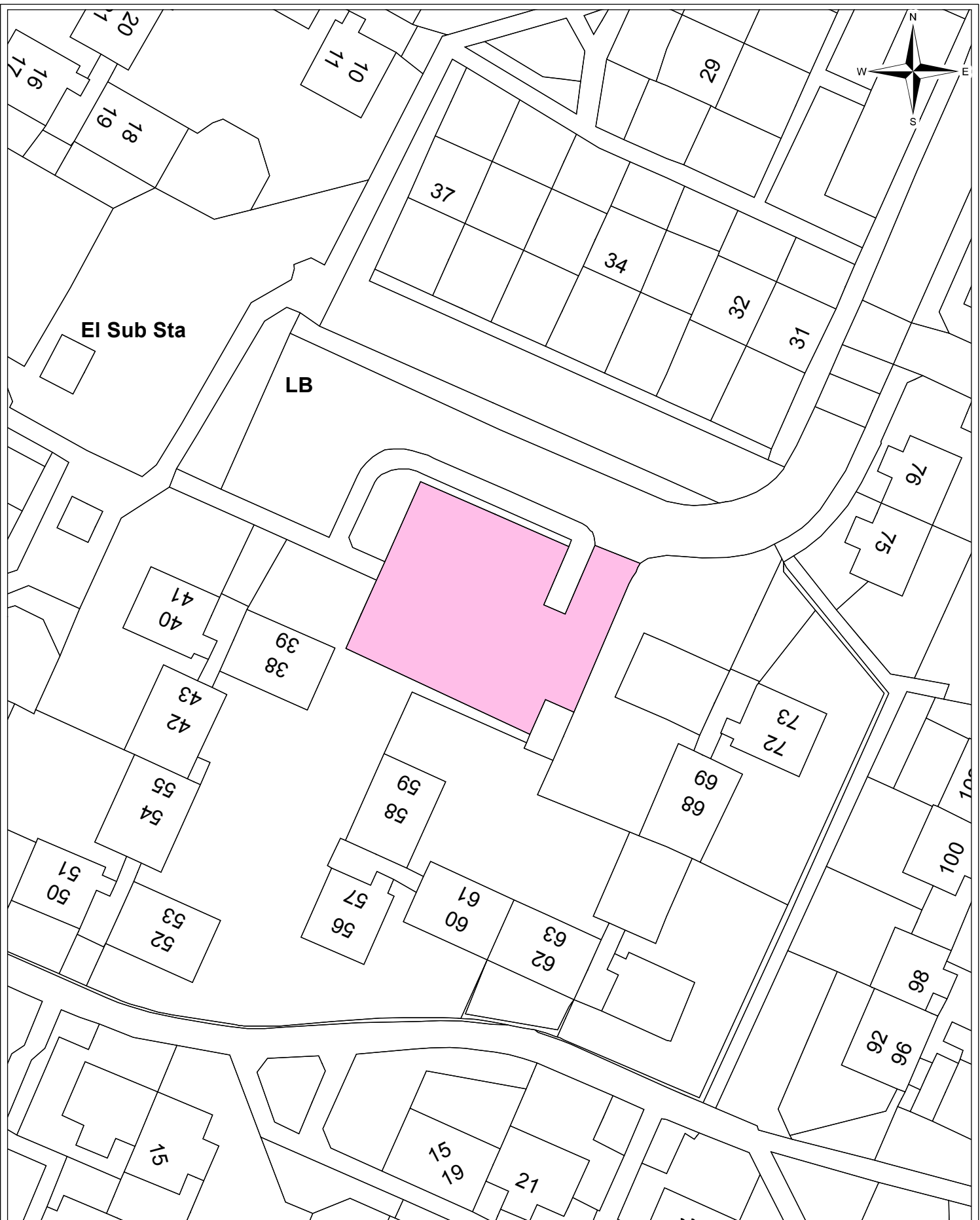


Information Systems Team

**Davy Road Garage Forecourt  
Schedule 4 Plan No. 104**

Date:	25/01/16
Produced by:	Steve Udall
Section/Department:	Informations Systems Team
Scale:	1:500 @ A4

© Crown copyright and database right 2016. Ordnance Survey Licence number 100019730.

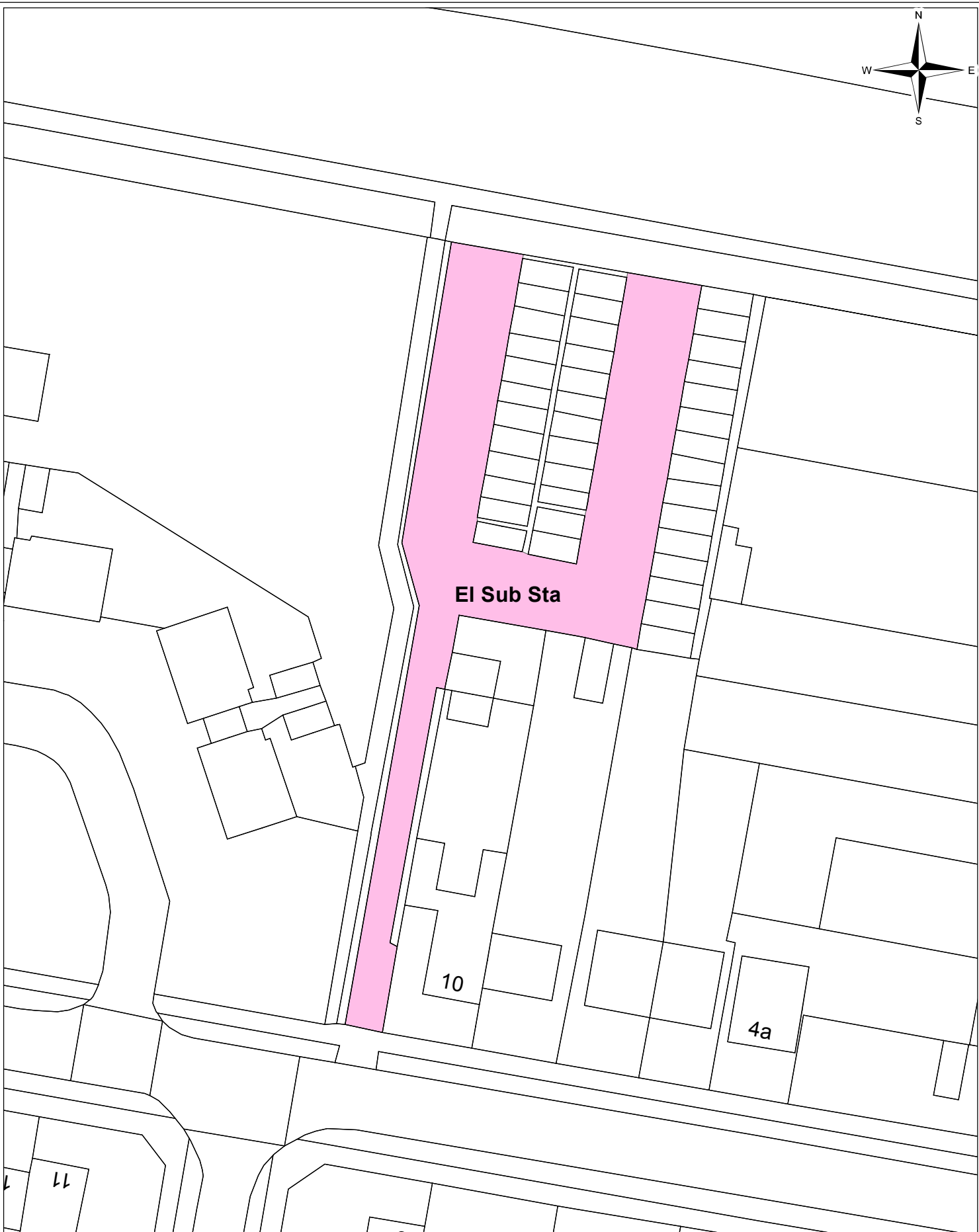
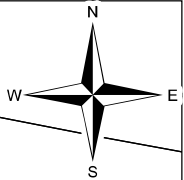


Information Systems  
Team

Dennis Road Garage Forecourt  
Schedule 4 Plan No. 105

Date:	25/01/16
Produced by:	Steve Udall
Section/Department:	Informations Systems Team
Scale:	1:500 @ A4

© Crown copyright and database right 2016. Ordnance Survey Licence number 100019730.

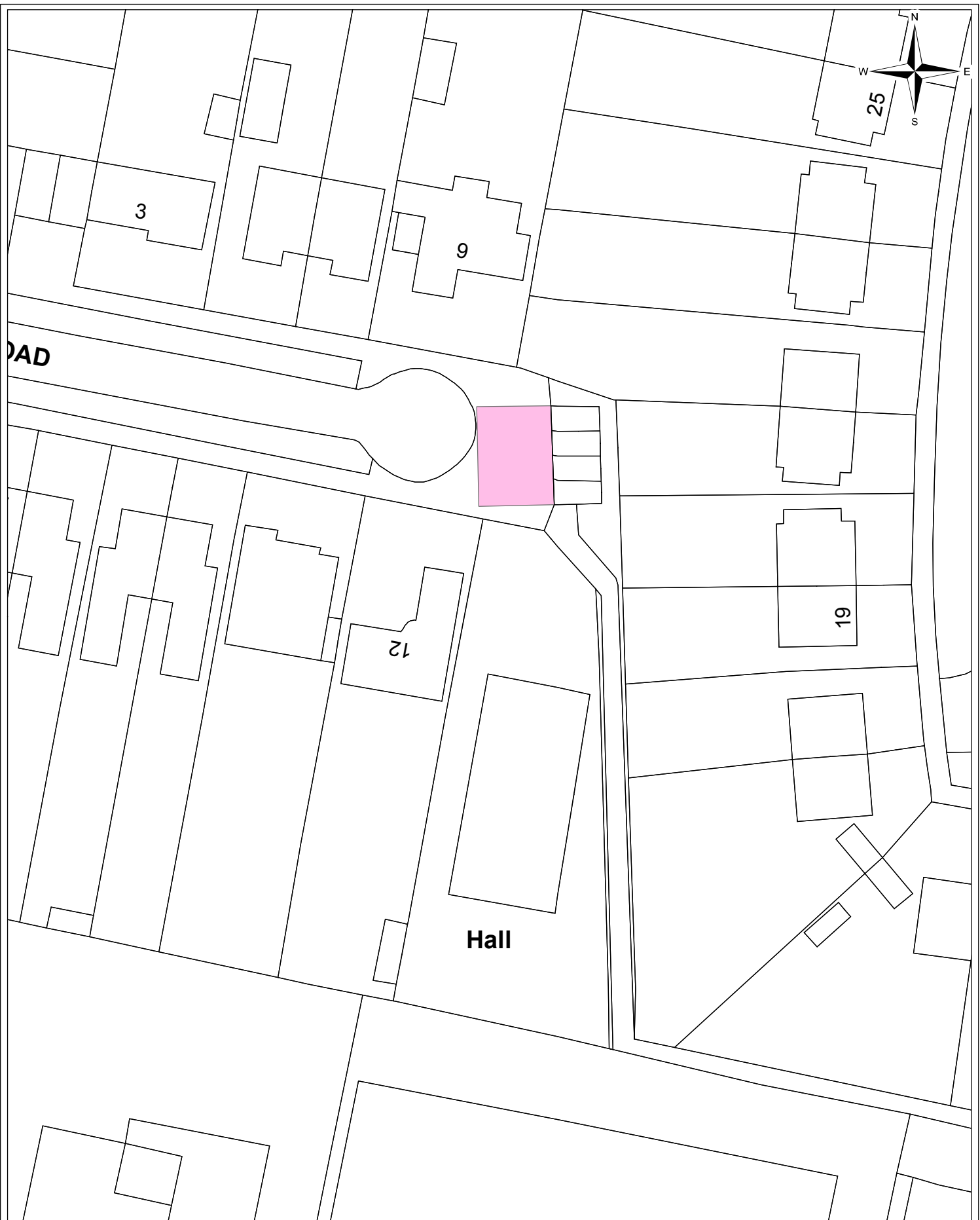


Information Systems  
Team

### Fanshawe Road Garage Forecourt Schedule 4 Plan No. 106

© Crown copyright and database right 2016. Ordnance Survey Licence number 100019730.

Date:	25/01/16
Produced by:	Steve Udall
Section/Department:	Informations Systems Team
Scale:	1:500 @ A4

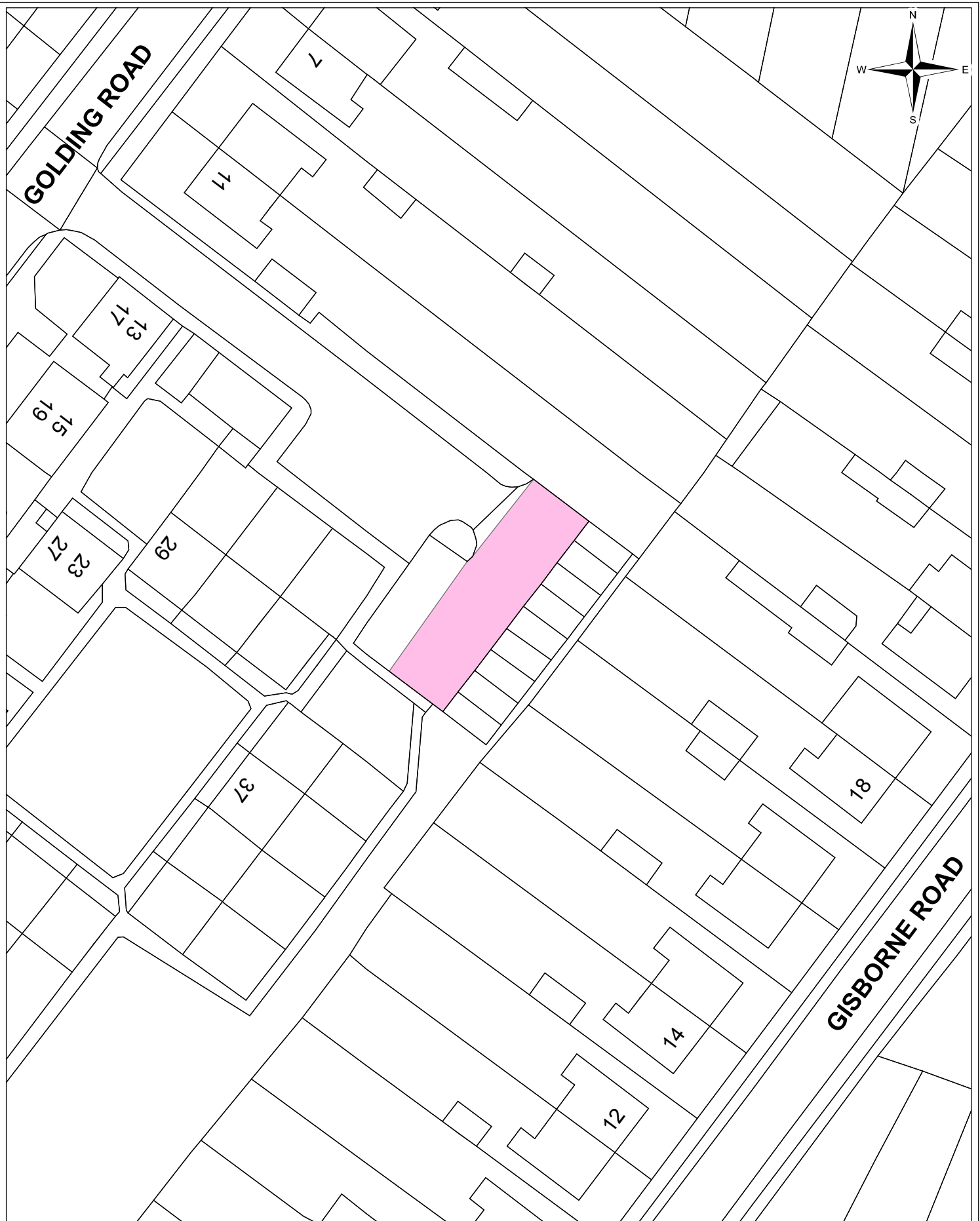


Information Systems  
Team

Flamsted Road Garage  
Forecourt Schedule 4 Plan No.  
107

© Crown copyright and database right 2016. Ordnance Survey Licence number 100019730.

Date:	25/01/16
Produced by:	Steve Udall
Section/Department:	Informations Systems Team
Scale:	1:500 @ A4

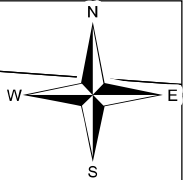


Information Systems Team

Golding Road Garage Forecourt  
Schedule 4 Plan No. 108

Date:	25/01/16
Produced by:	Steve Udall
Section/Department:	Informations Systems Team
Scale:	1:500 @ A4

© Crown copyright and database right 2016. Ordnance Survey Licence number 100019730.



+ 11.0m

Shelter

esley

stgate

**GREYSTOKE COURT**

El Sub Sta

**BLENHEIM CLOSE**



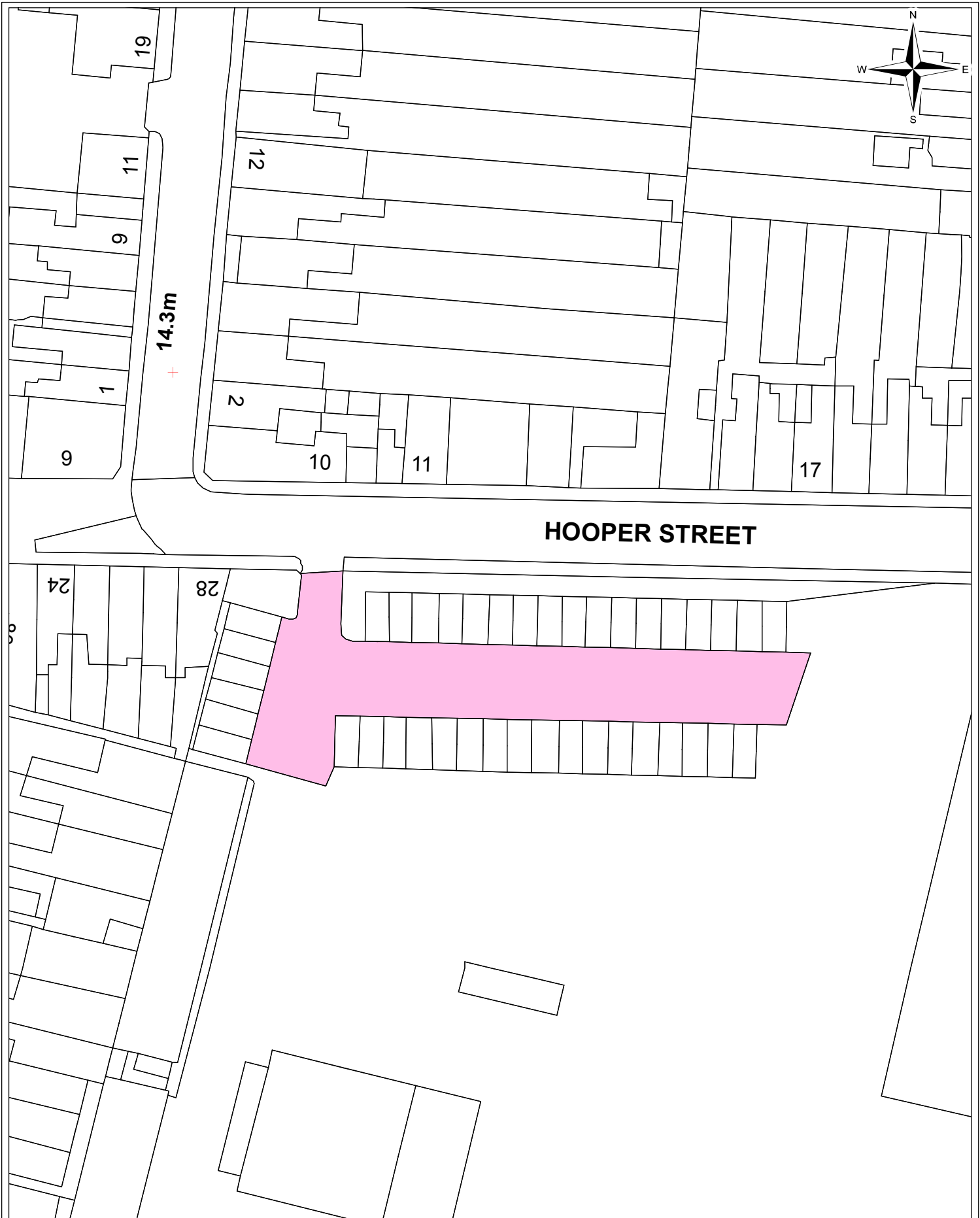
Information Systems Team

### Greystoke Court Garage Forecourt Schedule 4 Plan No. 109

Date:	25/01/16
Produced by:	Steve Udall
Section/Department:	Informations Systems Team
Scale:	1:500 @ A4

© Crown copyright and database right 2016. Ordnance Survey Licence number 100019730.



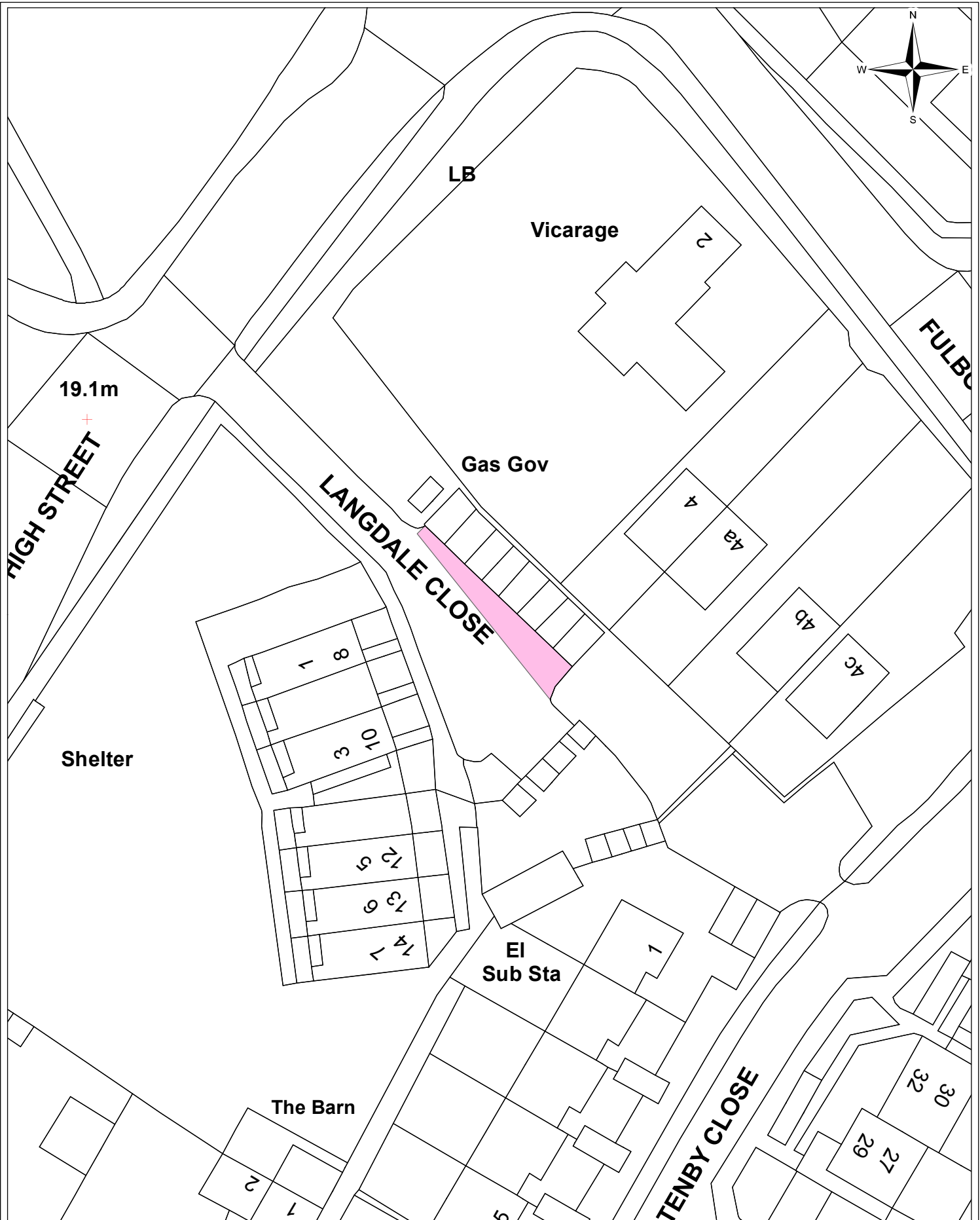


Information Systems  
Team

Hooper Street Garage  
Forecourt Schedule 4 Plan No.  
110

Date:	25/01/16
Produced by:	Steve Udall
Section/Department:	Informations Systems Team
Scale:	1:500 @ A4

© Crown copyright and database right 2016. Ordnance Survey Licence number 100019730.

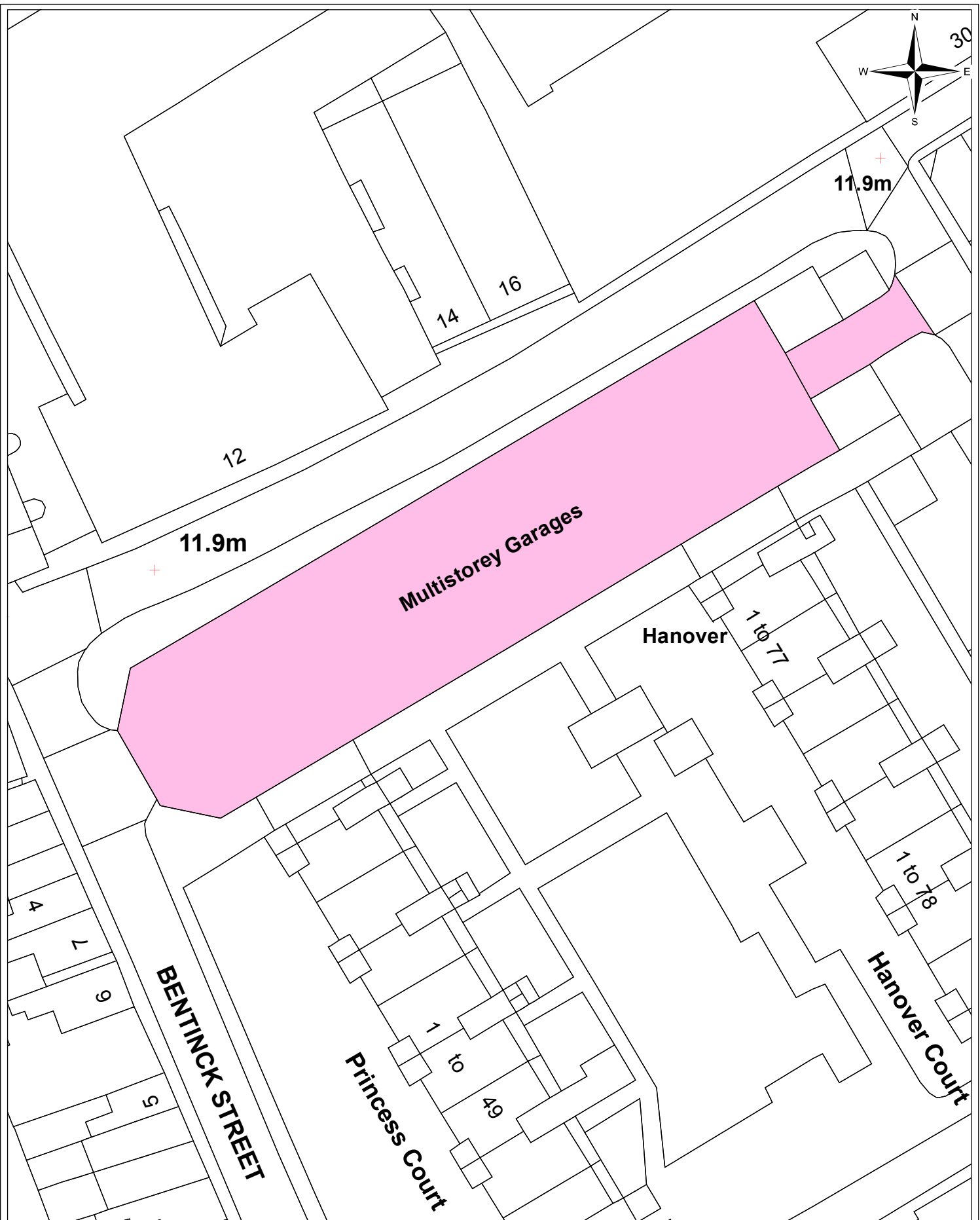


Information Systems Team

Langdale Close Garage Forecourt  
Schedule 4 Plan No. 111

Date:	25/01/16
Produced by:	Steve Udall
Section/Department:	Informations Systems Team
Scale:	1:500 @ A4

© Crown copyright and database right 2016. Ordnance Survey Licence number 100019730.

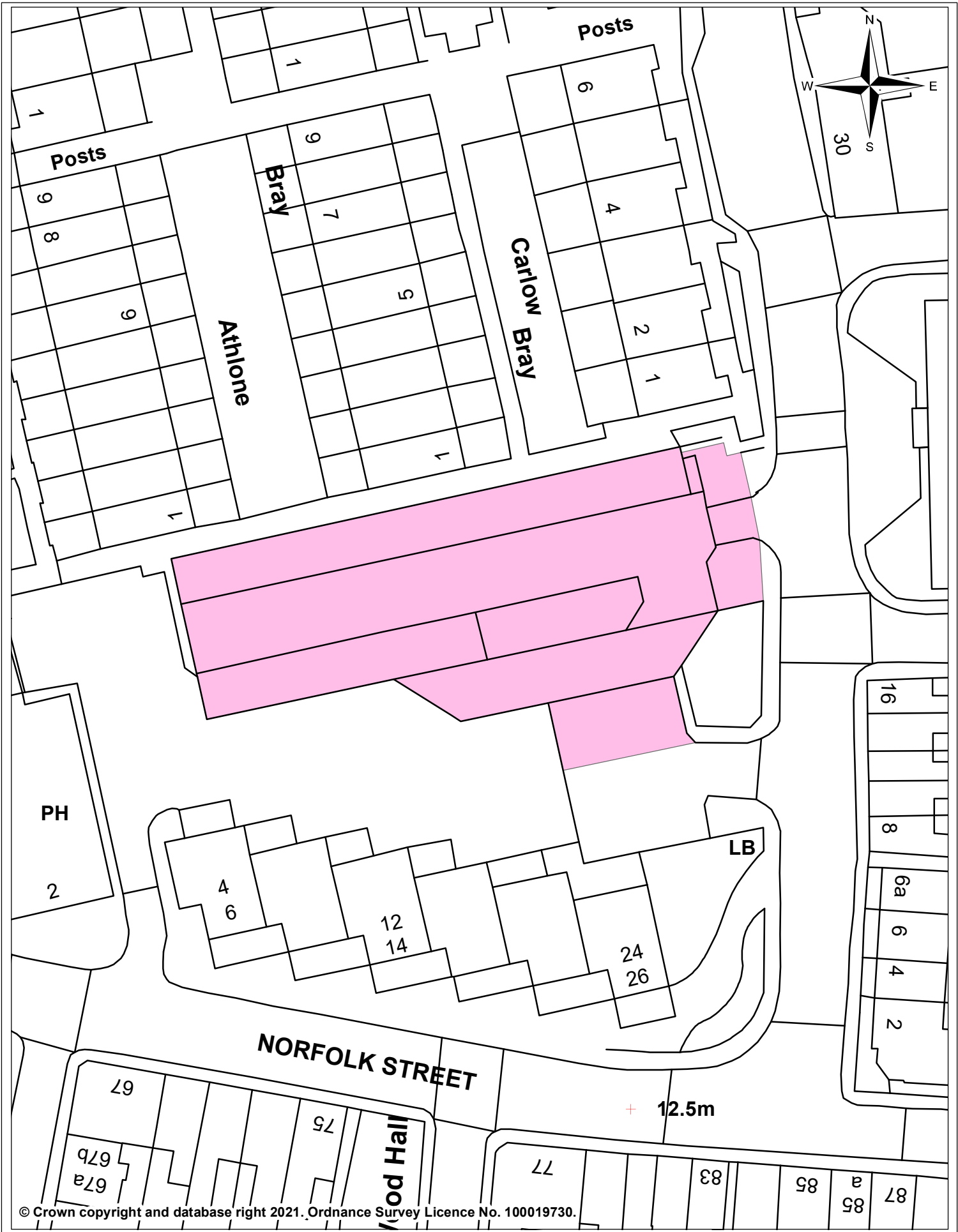


Information Systems Team

Newtown Garage Forecourt  
Schedule 4 Plan No. 112

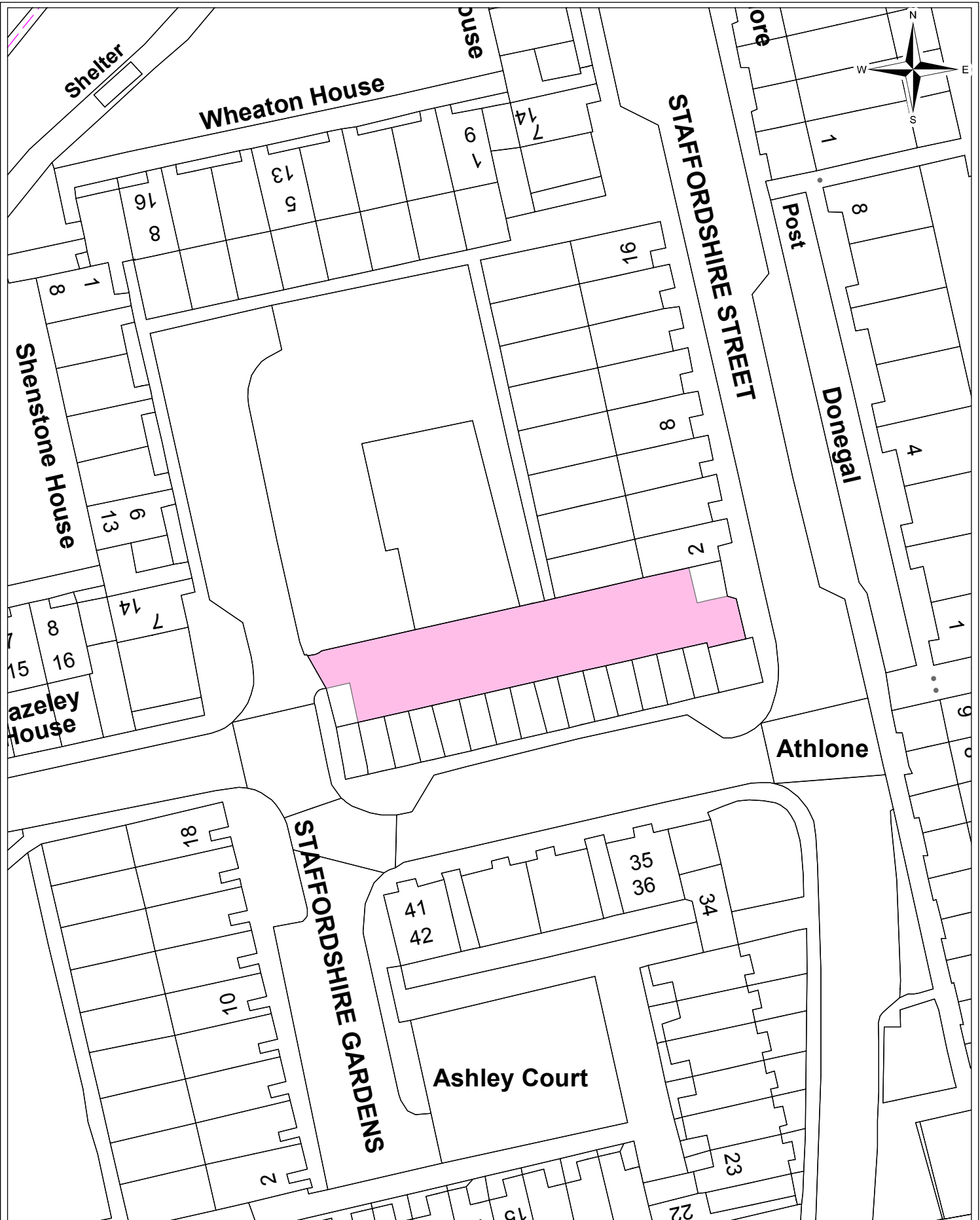
Date:	25/01/16
Produced by:	Steve Udall
Section/Department:	Informations Systems Team
Scale:	1:500 @ A4

© Crown copyright and database right 2016. Ordnance Survey Licence number 100019730.



## St Matthew's Street Garages Schedule 4 - Plan No. 113

Date:	14 January 2021
Produced by:	3C Shared Services
Section/Department:	Spatial Team
Scale:	1:500 @ A4

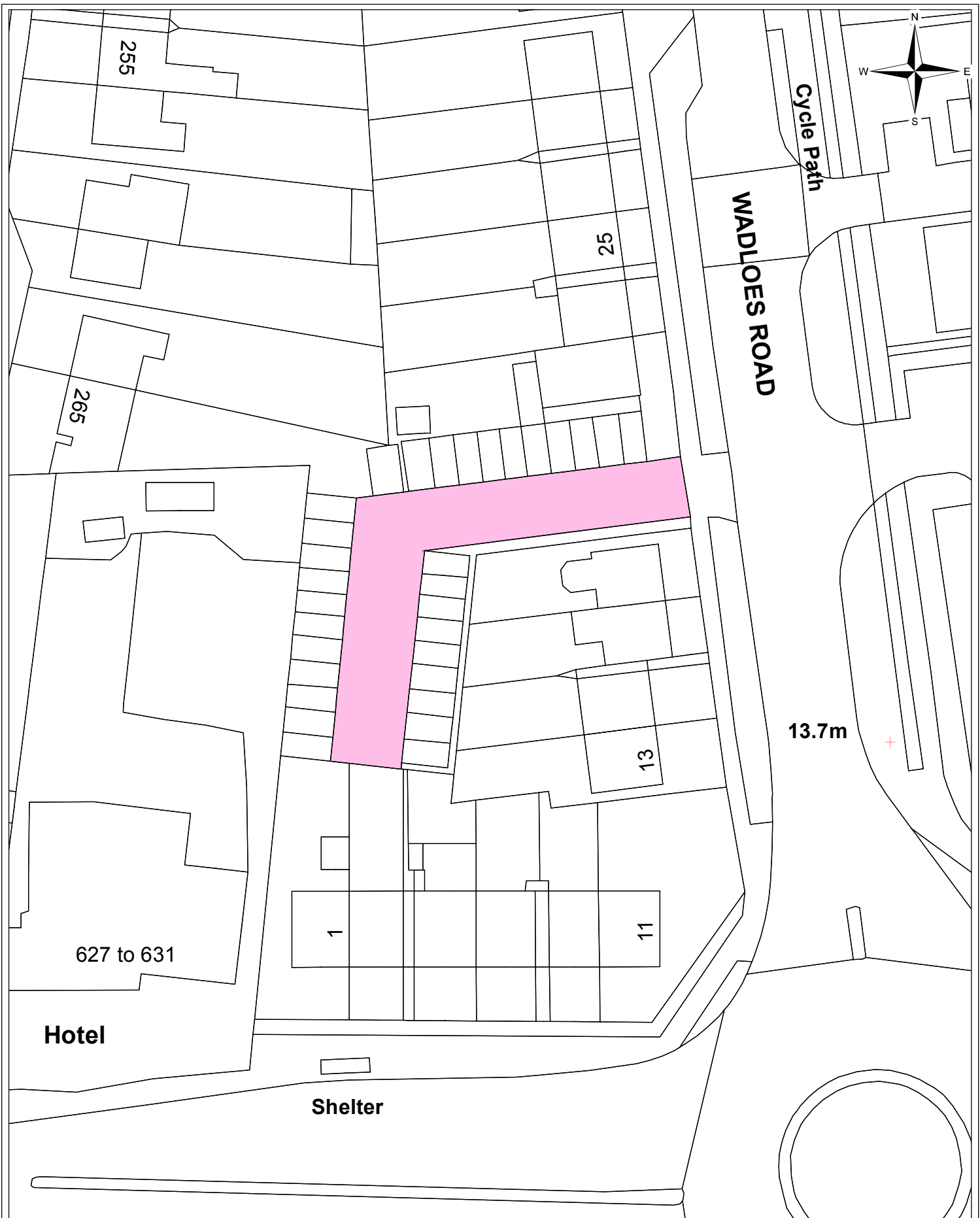


Information Systems Team

Staffordshire Street Garage  
Forecourt Schedule 4 Plan No. 114

Date:	25/01/16
Produced by:	Steve Udall
Section/Department:	Informations Systems Team
Scale:	1:500 @ A4

© Crown copyright and database right 2016. Ordnance Survey Licence number 100019730.

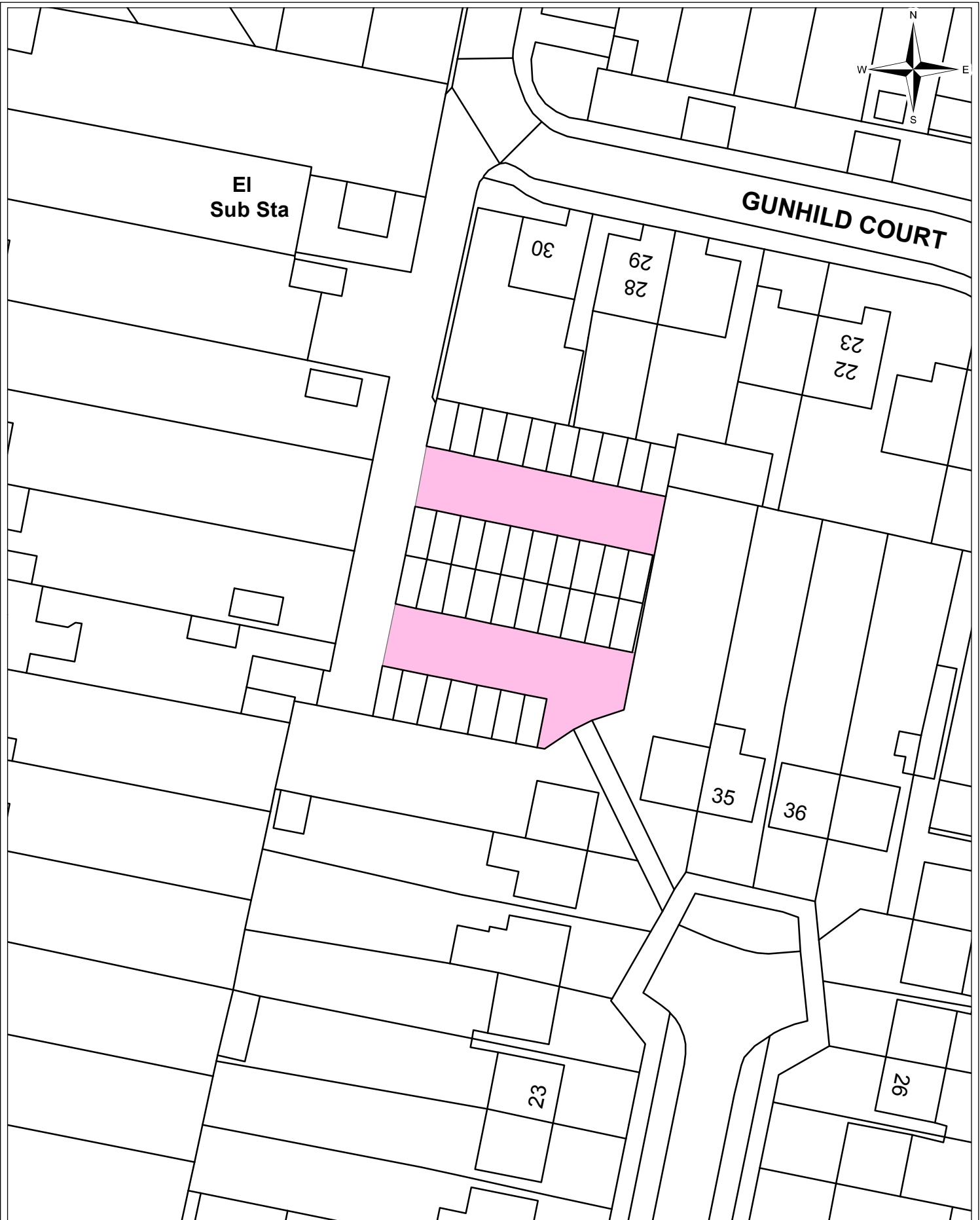


Information Systems Team

Wadloes Road Garages Wadloes Road Schedule 4 - Plan No. 115

Date:	29/11/16
Produced by:	Steve Udall
Section/Department:	Informations Systems Team
Scale:	1:500 @ A4

© Crown copyright and database right 2016. Ordnance Survey Licence number 100019730.

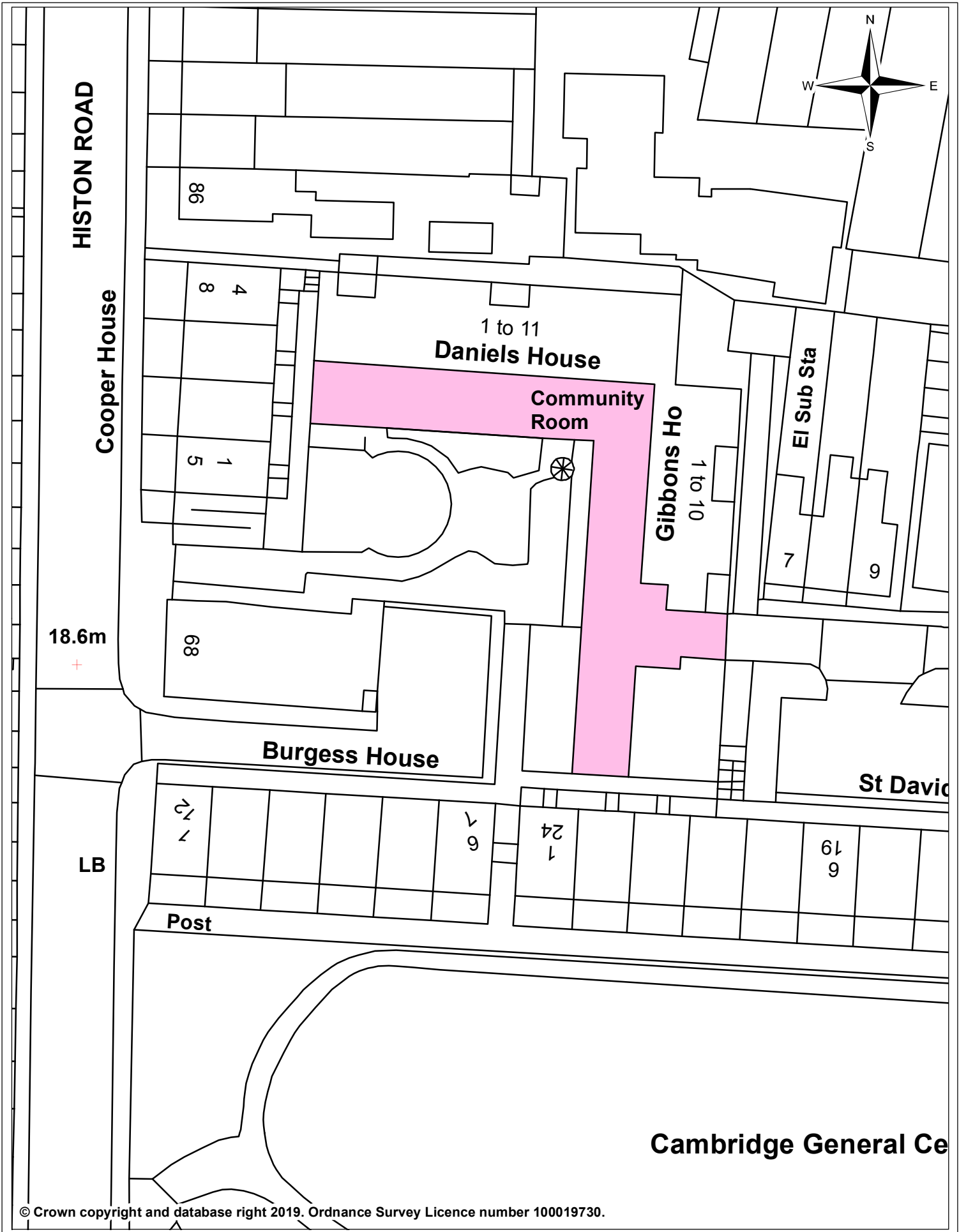


Information Systems Team

Gunhild Court Garage Forecourts  
Schedule 4 - Plan No. 116

Date:	23/01/18
Produced by:	Steve Udall
Section/Department:	Informations Systems Team
Scale:	1:500 @ A4

© Crown copyright and database right 2018. Ordnance Survey Licence number 100019730.



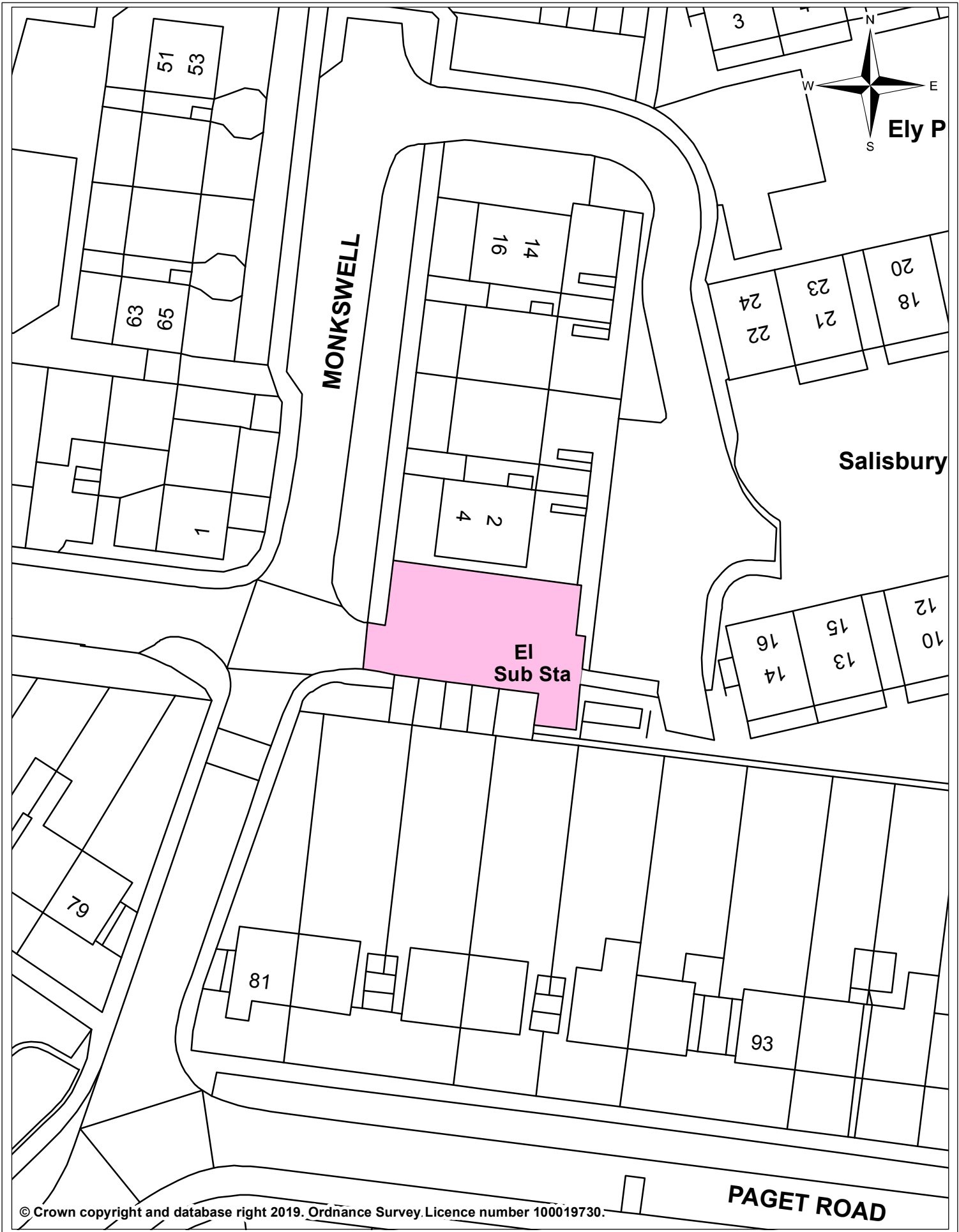
© Crown copyright and database right 2019. Ordnance Survey Licence number 100019730.



**Bermuda Road Garages Forecourt  
Schedule 4 Plan No. 117**

Date:	14 February 2019
Produced by:	<b>3C</b> Shared Services
Section/Department:	Spatial Team
Scale:	1:500 @ A4





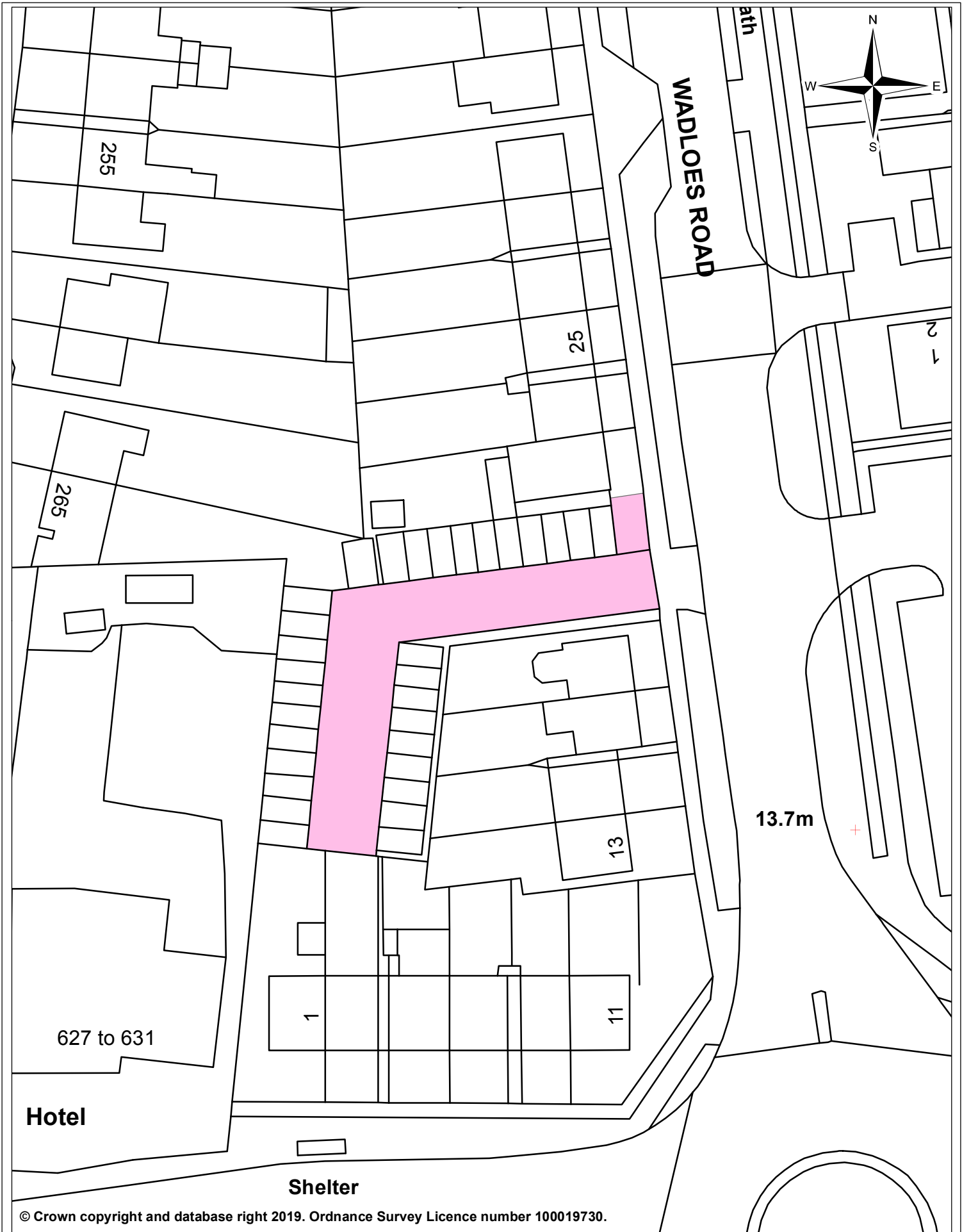
© Crown copyright and database right 2019. Ordnance Survey. Licence number 100019730.

**PAGET ROAD**



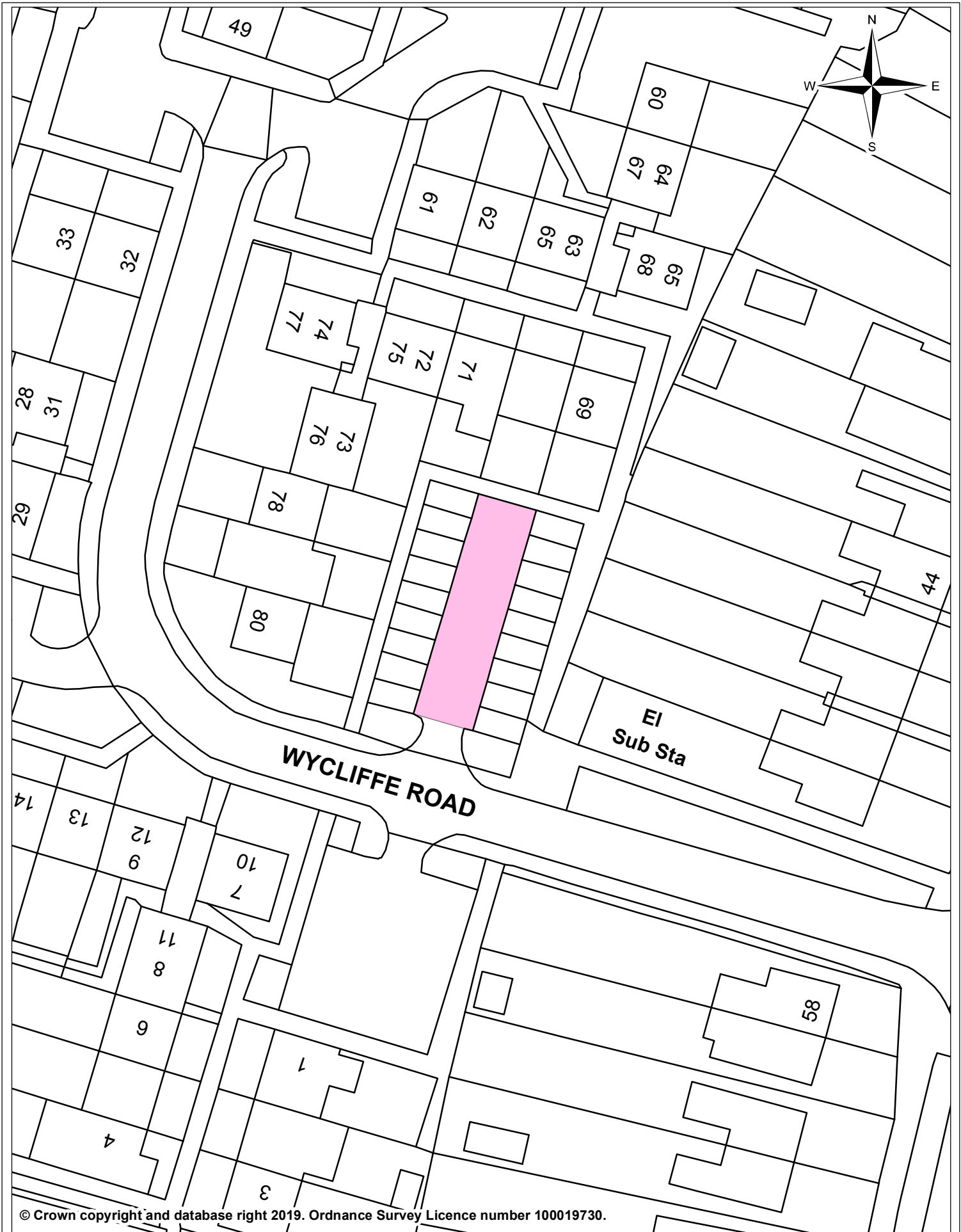
**Monkswell**  
**Schedule 4 Plan No. 118**

Date:	06 June 2019
Produced by:	<b>3C</b> Shared Services
Section/Department:	Spatial Team
Scale:	1:500 @ A4



## Wadloes Road Garage Forecourt Schedule 4 Plan No. 119

Date:	11 December 2019
Produced by:	3C Shared Services
Section/Department:	Spatial Team
Scale:	1:500 @ A4

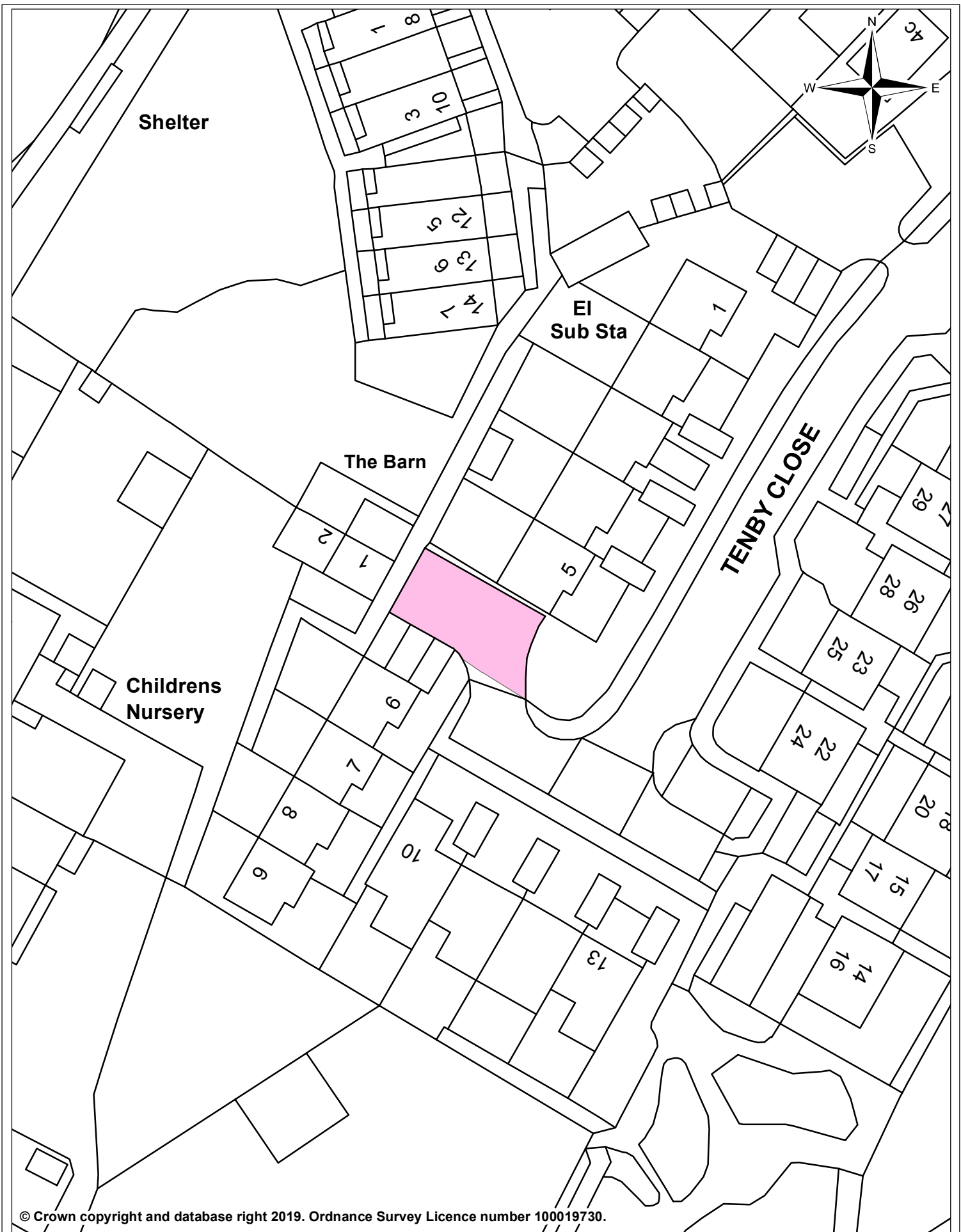


© Crown copyright and database right 2019. Ordnance Survey Licence number 100019730.



## Wycliffe Road Garage Forecourt Schedule 4 Plan No. 120

Date:	11 December 2019
Produced by:	3C Shared Services
Section/Department:	Spatial Team
Scale:	1:500 @ A4



© Crown copyright and database right 2019. Ordnance Survey Licence number 100019730.



## Tenby Close Garage Forecourt Schedule 4 Plan No. 121

Date: 11 December 2019  
 Produced by: 3C Shared Services  
 Section/Department: Spatial Team  
 Scale: 1:500 @ A4