

PLANNED TREE MAINTENANCE

Tree Works Notification		Created By:	
Public Scrutiny		Date:	
Tree Works reference number and schedule title			
Wards included within planned works:			
Abbey		East Chesterton	Queen Ediths
Arbury		Kings Hedges	Romsey
Castle		Market	Trumpington
Cherry Hinton		Newnham	West Chesterton
Coleridge		Petersfield	
Within following Council service areas:			
Highways		Housing	Parks
Size of schedule – based on number of trees included within:			
Small (< 10 trees)		Medium (11 - 50 trees)	Large (> 50 trees)
Brief description of the works			

Tree Works Notification

For tree works submitted under a 'Tree Works Notification' I refer you to Policy GM3 of the Cambridge City Council Citywide Tree Strategy 2016-2026 Part 2:

"All planned tree works will be published on the Council website and through site notices for the community to access at least 20 working days before implementation. The council sees this as an important tool for communicating to the local community about tree work planned for their area and the reasons why the works are necessary." <https://www.cambridge.gov.uk/tree-strategy>

The notification period will run for 20 days from the date of publication of the schedule.

The majority of the works contained within these schedules consists of minor pruning to address health and safety issues, or more significant works to remove trees that are obviously dead, dying or diseased, or replacement planting for trees that have been removed.

A brief outline of the planned works can be found in the table shown above however; full details of the planned works can be found within the attached schedules and maps.

Please note: where trees are due to be felled, these are marked on site with green tape.

Public Scrutiny

For tree works submitted for 'Public Scrutiny' A brief outline of the planned works which we wish to be publicly scrutinised can be found within the attached schedules and maps which will be available for ten working days following the date of publication.

The planned works could involve either removing healthy trees over 75mm in diameter as measured at 1.5m above ground level and/or any tree work or batch of works that will have a significant impact on the landscape character of an area as assessed by an arboricultural officer. This will include crown reductions of over 30% in branch length on trees that have not previously been reduced.

The table above provides details of the works which are open for public scrutiny, please note that some tree works schedules may contain other works in other service areas than those open to this level of scrutiny. The following details only relate to the significant works considered for scrutiny. Please note: where trees are

due to be felled, these are clearly marked on site with green tape.

I refer you to Policy GM5 of the Cambridge City Council [Citywide Tree Strategy 2016-2026 Part 2](#):

“When considering tree works on City Council land, the Council will invite resident and stakeholder comment regarding the following kinds of work:

- a) Any tree work which will have a significant impact on the character of an area.*
- b) Felling healthy trees of over 75mm diameter”*

If you wish to make a comment about any of the works proposed, please submit them via this link: [Comment on a tree work schedule](#). All unresolved objections to tree work subject to public scrutiny will be determined by the relevant Executive Councillor.



Location:

LWO June 22

Site type:

Order no/ref:
Contract/Client Ref:
Item created: 08 July 2022

Priority of works:
Start on/after:
Complete by:

Tree/Item code	Species/Work required	Rate	Quantity	Cost
----------------	-----------------------	------	----------	------

Abbey Pool (ABBEYP), Abbey

Sgl/19 (500412)	Alder (Unspecified) (Alnus species)			
\$WR	Recommended Works - see Comments remove ivy covered Elder leaning into car park		1 tree	

Abercorn Place (ABERCP), Kings Hedges

Sgl/14 (234656)	Gleditsia (Honey Locust) (Gleditsia triacanthos) r/o 1			
CLG	C/L - gardenside to 5m. Removing lowest branches over garden into side branch. lift the other low branches.		1 tree	0.00

Beaumont Road (BEAUMR), Queen Ediths

Sgl/8 (321020)	Prunus (Wild Cherry) (Prunus avium) o/s 67			
RBR	Rem - tree by root		1 tree	0.00

Birdwood Road (BIRDWR), Coleridge

Sgl/7 (180424)	Sorbus (Whitebeam) (Sorbus aria) o/s 10-12			
CLG	C/L - gardenside to 4-5m		1 tree	0.00
CRG	C/R - gardenside by back to edge of property		1 tree	0.00
CRS	C/R - sides by over no.12 drive by 2-3m		1 tree	0.00

Brackyn Road (BRACKR), Coleridge

Sgl/6 (180820)	Sorbus (Whitebeam Cv.) (Sorbus aria 'Lutescens') o/s 2-4			
RFR	Rem - tree for replant		1 tree	0.00

Tree/Item code	Species/Work required	Rate	Quantity	Cost
Sgl/13 (180848)	Sorbus (Whitebeam Cv.) (Sorbus aria 'Lutescens') so no.70 Coleridge rd			
GRUB	Remove newly planted tree, take away any tree stakes and fill any holes with topsoil		1 tree	
Sgl/14 (180852)	Sorbus (Whitebeam Cv.) (Sorbus aria 'Lutescens') s/o 68 coleridge rd			
GRUB	Remove newly planted tree, take away any tree stakes and fill any holes with topsoil		1 tree	
Cherry Hinton Hall (CHERRN), Cherry Hinton				
Sgl/460 (507648)	Thorn (Hawthorn) (Crataegus monogyna)			
\$WR	Recommended Works - see Comments remove from brook and leave on bank, park side		1 tree	
Sgl/461 (507652)	Thorn (Hawthorn) (Crataegus monogyna)			
CRHG	C/R - height by 2m		1 tree	0.00
Location using what3Words ///trick.data.dishes				
Cliveden Close (CLIVEC), Castle				
Sgl/1 (121200)	Ash (Common) (Fraxinus excelsior) s/o 99 Tavistock Road			
CLG	C/L - gardenside to 4m -over BT wire.		1 tree	0.00
CRG	C/R - gardenside by 1-3m. away from Ariel and side of house.		1 tree	0.00
RPC	Rem - epicormics remove epi on trunks and lower branches up to height of the telegraph pole.		1 tree	0.00
Sgl/11 (121232)	Prunus (Plum) (Prunus domestica) s/o 97 Tavistock Road			
CLF	C/L - over footpath to 2.4m		1 tree	0.00
CRT	C/R - by prune to clear 1m gap between tree and building.		1 tree	0.00
Crematorium (CREMAT), South Cambs				
Sgl/48 (512416)	Willow (Golden Weeping) (Salix x sepulcralis var. chrysocoma)			
RDW	Rem - deadwood		1 tree	0.00
Large dead Willow behing Cremator Building				

Tree/Item code	Species/Work required	Rate	Quantity	Cost
Dundee Close (DUNDEC), East Chesterton				
Sgl/17 (041864)	Maple (Silver) (<i>Acer saccharinum</i>) r/o 23			
	RGL Rem - tree to ground level		1 tree	0.00
Ekin Road (EKINRO), Abbey				
Grp/2 (181604)	*Shrub* (*Shrub*) Ekin Road rear garden			
	CL3 Crown lift to 3m		1 tree	
	CRG C/R - gardenside by lift and reduce sides for easier access and prevent encroachment into gardens, walkways, gates and clotheslines etc. This includes all vegetation along the garden partition and side boundary.		1 tree	0.00
Sgl/24.1 (181616)	Birch (Paper) (<i>Betula papyrifera</i>) Ekin Road front path of 93-95			
	CL3 Crown lift to 3m		1 tree	
Sgl/24.11 (182204)	Thorn (Hawthorn) (<i>Crataegus monogyna</i>) Ekin Road rear left garden, along back fence			
	CL4 Crown lift to 4m		1 tree	
	ICR Sever and strip all ivy growth from tree as best you can.		1 tree	
Sgl/24.2 (182200)	Elder (Common) (<i>Sambucus nigra</i>) Ekin Road side of 95			
	CRB C/R - to clear building by 3m		1 tree	0.00
Sgl/26 (013504)	Beech (Common) (<i>Fagus sylvatica</i>) r/o No.93			
	CL4 Crown lift to 4m		1 tree	
Sgl/28 (182208)	Thorn (Hawthorn) (<i>Crataegus monogyna</i>) Ekin Road rear left garden, along back fence - small middle			
	RBR Rem - tree by root		1 tree	0.00
Sgl/29 (182212)	Thorn (Hawthorn) (<i>Crataegus monogyna</i>) Ekin Road rear left garden, along back fence - corner tree			
	CL4 Crown lift to 4m		1 tree	
Sgl/29.1 (182216)	Maple (Norway) (<i>Acer platanoides</i>) Ekin Road rear garden on left near swing.			
	RBR Rem - tree by root self seeded. inappropriate species for location.		1 tree	0.00

Tree/Item code	Species/Work required	Rate	Quantity	Cost
Sgl/29.2 (181600)	Rhus (Stag's Horn Sumach) (Rhus typhina) Ekin Road rear garden near clothes line			
CL4	Crown lift to 4m		1 tree	
RPC	Rem - epicormics please remove surrounding basal/ sucker growth from gardens.		1 tree	0.00
ICR	Sever and strip all ivy growth from tree		1 tree	
Sgl/30 (182220)	Elder (Common) (Sambucus nigra) Ekin road rear garden left, next to sumac			
RBR	Rem - tree by root		1 tree	0.00
Sgl/31 (182224)	Cotoneaster (Unspecified) (Cotoneaster species) Ekin road private rear garden on fence line			
CRC	C/R - to clear cut back to fence line		1 tree	0.00
Sgl/32 (181608)	*Shrub* (*Shrub*) Ekin Road rear garden on right. along fence line.			
RBR	Rem - tree by root remove dead branches, rose, brambles and other shrubbery, leaving flat ground.		1 tree	0.00
Elmfield Road (ELMFIR), East Chesterton				
Sgl/8 (043028)	Birch (Silver) (Betula pendula) o/s 1-3			
CLR	C/L - over road to 4m		1 tree	0.00
CLEAR	PRUNE TO CLEAR remove branch sitting on the wire leading to house no.1.		1 tree	
Fulbourn Road (FULBOR), Cherry Hinton				
Sgl/40.1 (150228)	Rhus (Stag's Horn Sumach) (Rhus typhina) Fulbourn road see map			
RKR	Rem - tree and kill root remove all sumac growing on corner. poison if necessary		1 tree	0.00
Sgl/94 (150220)	Rhus (Stag's Horn Sumach) (Rhus typhina) Fulbourn road see map			
RKR	Rem - tree and kill root remove all sumac growing in this corner. poison if necessary.		1 tree	0.00
Sgl/95 (150224)	Rhus (Stag's Horn Sumach) (Rhus typhina) Fulbourn road see map			
RKR	Rem - tree and kill root remove all sumac growing in this corner. poison if necessary		1 tree	0.00

Tree/Item code	Species/Work required	Rate	Quantity	Cost
Hamilton Road (HAMILR), West Chesterton				
Sgl/1 (424000)	Lime (Large Leaf) (Tilia platyphyllos) o/s De Freville RPC Rem - epicormics up to 3.5m		1 tree	0.00
Sgl/2 (424004)	Lime (Large Leaf) (Tilia platyphyllos) o/s De Freville RPC Rem - epicormics up to 3.5m		1 tree	0.00
Sgl/4 (424012)	Lime (Large Leaf) (Tilia platyphyllos) o/s 10 RPC Rem - epicormics up to 3.5m		1 tree	0.00
Sgl/5 (424016)	Lime (Large Leaf) (Tilia platyphyllos) s/o 1 Kimberley Rd RPC Rem - epicormics up to 3.5m		1 tree	0.00
Sgl/7 (424024)	Lime (Large Leaf) (Tilia platyphyllos) r/o 5 Kimberley Rd RPC Rem - epicormics up to 3.5m		1 tree	0.00
Sgl/8 (424028)	Lime (Large Leaf) (Tilia platyphyllos) s/o 2 Petoria Rd RPC Rem - epicormics up to 3.5m		1 tree	0.00
Sgl/16 (424060)	Lime (Large Leaf) (Tilia platyphyllos) o/s flats RPC Rem - epicormics up to 3.5m		1 tree	0.00
Sgl/17 (424064)	Lime (Large Leaf) (Tilia platyphyllos) o/s 49 RPC Rem - epicormics up to 3.5m		1 tree	0.00
Sgl/18 (424068)	Lime (Large Leaf) (Tilia platyphyllos) o/s 53 CRC C/R - to clear to to 3.5m.		1 tree	0.00
Sgl/19 (424072)	Lime (Large Leaf) (Tilia platyphyllos) s/o 9a De Freville Ave RPC Rem - epicormics up to 3.5m		1 tree	0.00
Harvest Way (HARVEW), Abbey				
Sgl/3 (004008)	Ash (Raywood / Claret) (Fraxinus angustifolia 'Raywood') CRS C/R - sides by over allotments by 3-4m meet tree officer on site prior pruning	01852	1 tree	0.00

Part of New Street Allotment pruning works

Tree/Item code	Species/Work required	Rate	Quantity	Cost
Jesus Green (JESUSI), Market				
Sgl/186 (520136)	Lime (Silver) (<i>Tilia tomentosa</i>)			
RD5	Reduce stake by 30%		1 tree	0.00
RSS	Reset stake		1 tree	0.00
Sgl/190 (520152)	Lime (Silver) (<i>Tilia tomentosa</i>)			
RD7	Reduce stake by 70%		1 tree	0.00
RSS	Reset stake		1 tree	0.00
Sgl/205 (520212)	Davidia (Handkerchief Tree) (<i>Davidia involucrata</i>)			
RD5	Reduce stake by 30%		1 tree	0.00
RPT	Replace stake		1 tree	
Kendal Way (KENDAW), East Chesterton				
Sgl/44 (046312)	Prunus (Unspecified) (<i>Prunus</i> species) adj 129 Green End Road			
RBR	Rem - tree by root		1 tree	0.00
New Street Allotment (NEWALT), Abbey				
Sgl/1 (004068)	Ash (Raywood / Claret) (<i>Fraxinus angustifolia</i> 'Raywood')			
CRS	C/R - sides by over allotments by 3-4m		1 tree	0.00
Sgl/2 (004072)	Alder (Common) (<i>Alnus glutinosa</i>)			
RT1	Fell or dismantle the tree. Leave stump at 1m above ground level		1 tree	
Sgl/11 (004108)	Oak (Pin Cv.) (<i>Quercus palustris</i> 'Green Pillar')			
GRUB	Remove newly planted tree, take away any tree stakes and fill any holes with topsoil		1 tree	
Sgl/12 (004112)	Maple (Sycamore) (<i>Acer pseudoplatanus</i>)			
COP	Coppice		1 tree	0.00
Sgl/14 (017676)	Ash (Common) (<i>Fraxinus excelsior</i>)			
COP	Coppice		1 tree	0.00
Sgl/15 (017680)	Maple (Sycamore) (<i>Acer pseudoplatanus</i>)			
COP	Coppice		1 tree	0.00

Tree/Item code	Species/Work required	Rate	Quantity	Cost
Nuttings Road (NUTTIR), Romsey				
Sgl/24 (363088)	Plane (Oriental) (<i>Platanus orientalis</i>) island opp 14			
RPT	Replace stake remove damaged stake and install two new stakes.		1 tree	
Perne Road (PERNER), Coleridge				
Sgl/84 (186120)	Ash (Common) (<i>Fraxinus excelsior</i>) o/s 202			
CL3	Crown lift to 3m		1 tree	
CLG	C/L - gardenside to approx. 4m.		1 tree	0.00
CRG	C/R - gardenside by 2-3m back from house and over garden area.		1 tree	0.00
Tavistock Road (TAVISR), Castle				
Sgl/9 (124816)	Sorbus (Rowan) (<i>Sorbus aucuparia</i>) verge s/o 46 opp 73			
RBR	Rem - tree by root		1 tree	0.00
Thoday Street (THODAS), Romsey				
Sgl/15 (365244)	Birch (Kashmir) (<i>Betula utilis</i> var. <i>jacquemontii</i>) School Court courtyard by car pa			
CRC	C/R - to clear prune back building side by 2-3m. lift over low roof by 1m.		1 tree	0.00
Walpole Road (WALPOR), Cherry Hinton				
Sgl/202 (153228)	Scholar's Tree (Common) (<i>Styphnolobium japonica</i>) o/s 119			
CL4	Crown lift to 4m		1 tree	
CRB	C/R - to clear building by 3-4m.		1 tree	0.00
Windermere Close (WINDEC), Cherry Hinton				
Sgl/5 (147216)	Maple (Norway) (<i>Acer platanoides</i>) o/s 24 Windermere Cl			
CRT	C/R - by 5m, into a framework. to be kept as a pollard in the future.		1 tree	0.00
Sgl/6 (147220)	Maple (Norway) (<i>Acer platanoides</i>) o/s 26 Windermere Cl			
CRT	C/R - by 5m, into a framework. to be pollarded in the future.		1 tree	0.00

Tree/Item code	Species/Work required	Rate	Quantity	Cost
----------------	-----------------------	------	----------	------

Wycliffe Road (WYCLIR), Romsey

Sgl/8 (366224)	Sea Buckthorn (Willow Leaved) (Hippophae salicifolia 'Streetwise') o/s 13			
RVP	Retie tree tie to prevent rubbing		1 tree	0.00

Expenditure code analysis :-

Expenditure code not specified

Schedule item analysis :-

CLF	C/L - over footpath to 2.4m	1 tree @ 0.00
CLG	C/L - gardenside to	4 trees @ 0.00
CLR	C/L - over road to	1 tree @ 0.00
COP	Coppice	3 trees @ 0.00
CRB	C/R - to clear building by	2 trees @ 0.00
CRC	C/R - to clear	3 trees @ 0.00
CRG	C/R - gardenside by	4 trees @ 0.00
CRHG	C/R - height by	1 tree @ 0.00
CRS	C/R - sides by	3 trees @ 0.00
CRT	C/R - by	3 trees @ 0.00
RBR	Rem - tree by root	7 trees @ 0.00
RD5	Reduce stake by 30%	2 trees @ 0.00
RD7	Reduce stake by 70%	1 tree @ 0.00
RDW	Rem - deadwood	1 tree @ 0.00
RFR	Rem - tree for replant	1 tree @ 0.00
RGL	Rem - tree to ground level	1 tree @ 0.00
RKR	Rem - tree and kill root	3 trees @ 0.00
RPC	Rem - epicormics	11 trees @ 0.00
RSS	Reset stake	2 trees @ 0.00
RVP	Retie tree tie to prevent rubbing	1 tree @ 0.00

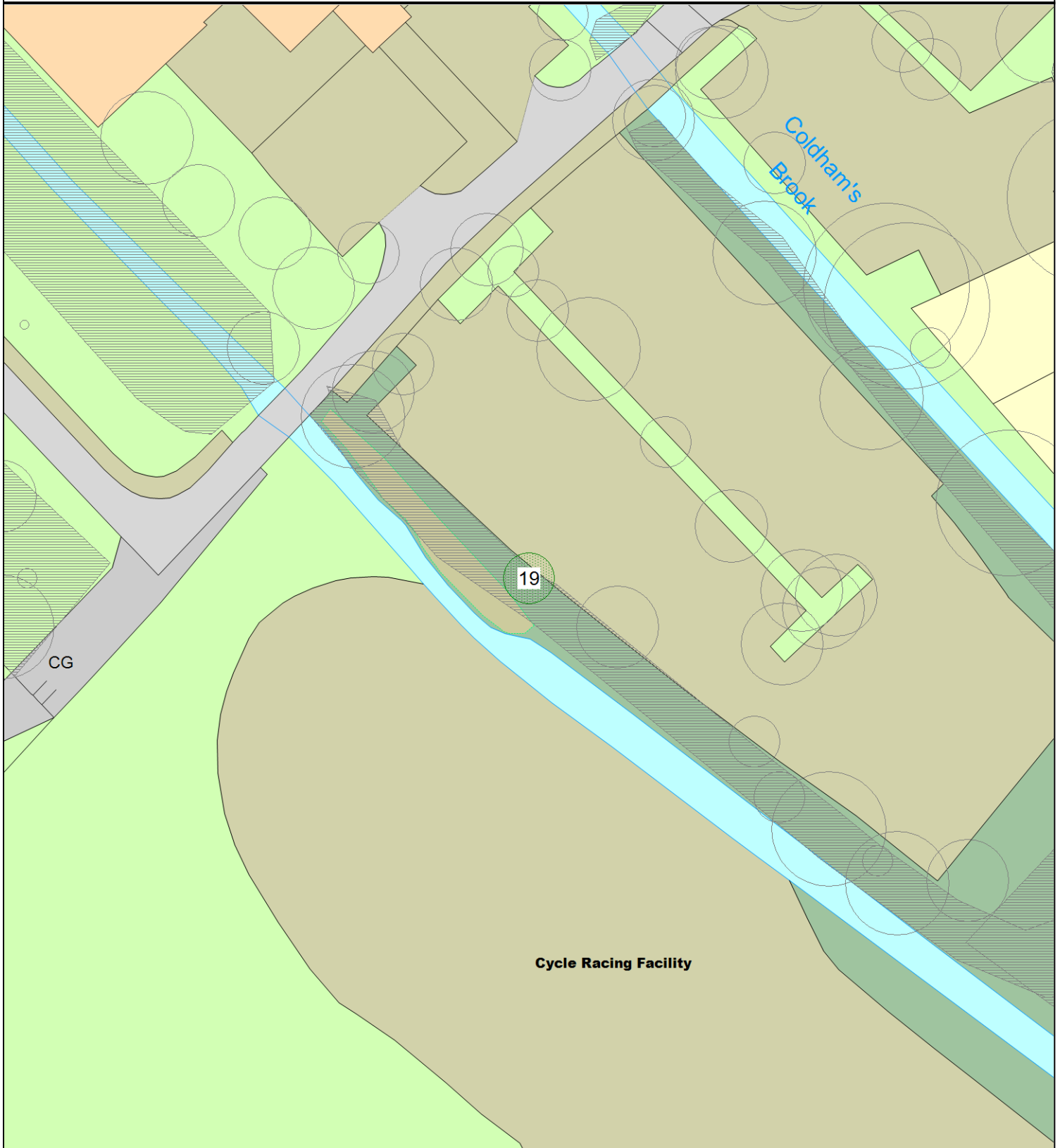
Contractor:

Total cost: 0.00

Issued by:

Kenny McGregeor

Abbey Pool (ABBEYP), Abbey



ARBORICULTURAL WORKS ORDER

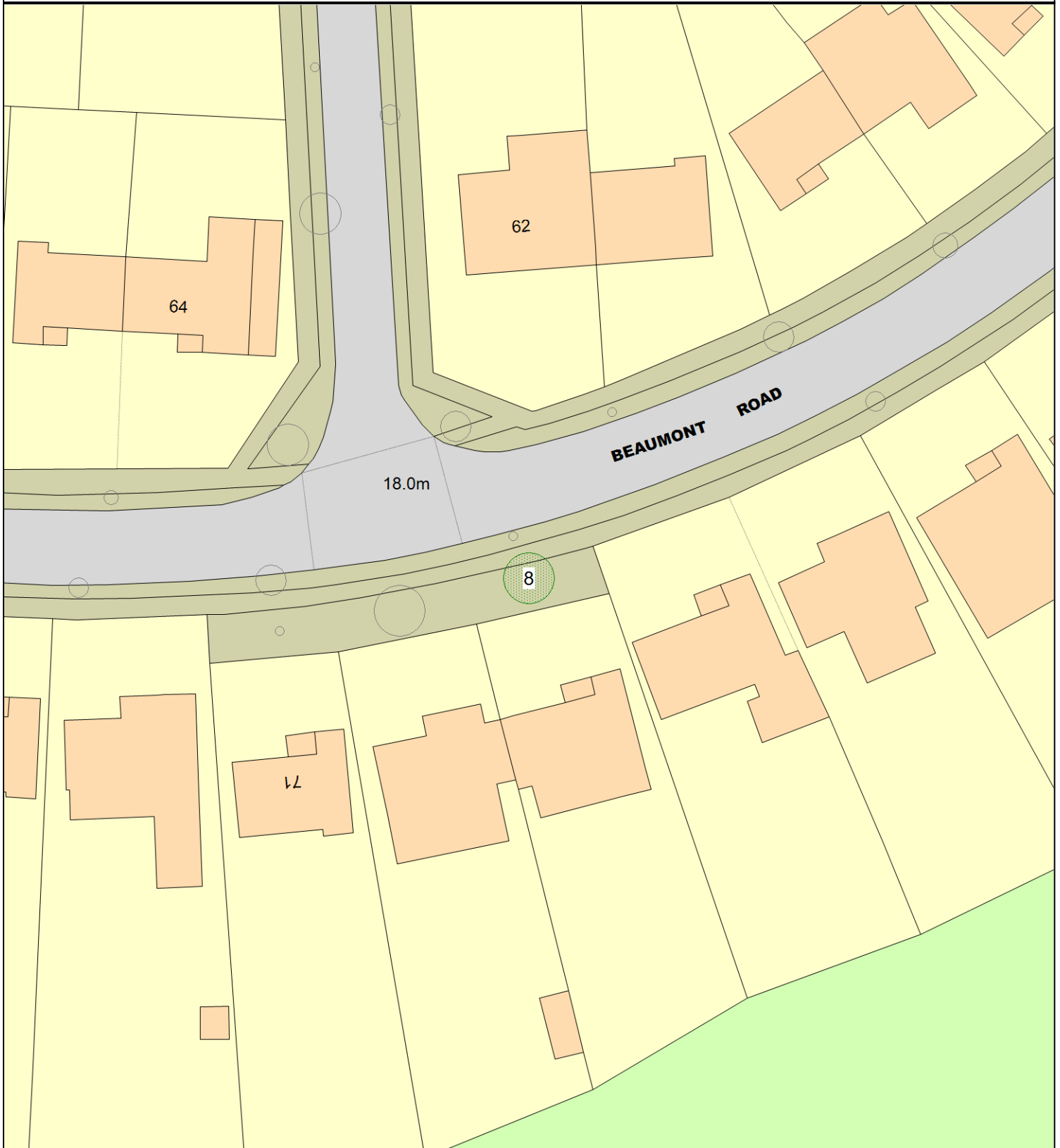
Item Ref: 01900

Abercorn Place (ABERCP), Kings Hedges



This map is reproduced from Ordnance Survey material with the permission of Her Majesty's Stationery Office (c) Crown copyright. Unauthorised reproduction infringes Crown copyright and may lead to prosecution or civil proceedings." Cambridge City Council (Licence No. 100019730) 2006.

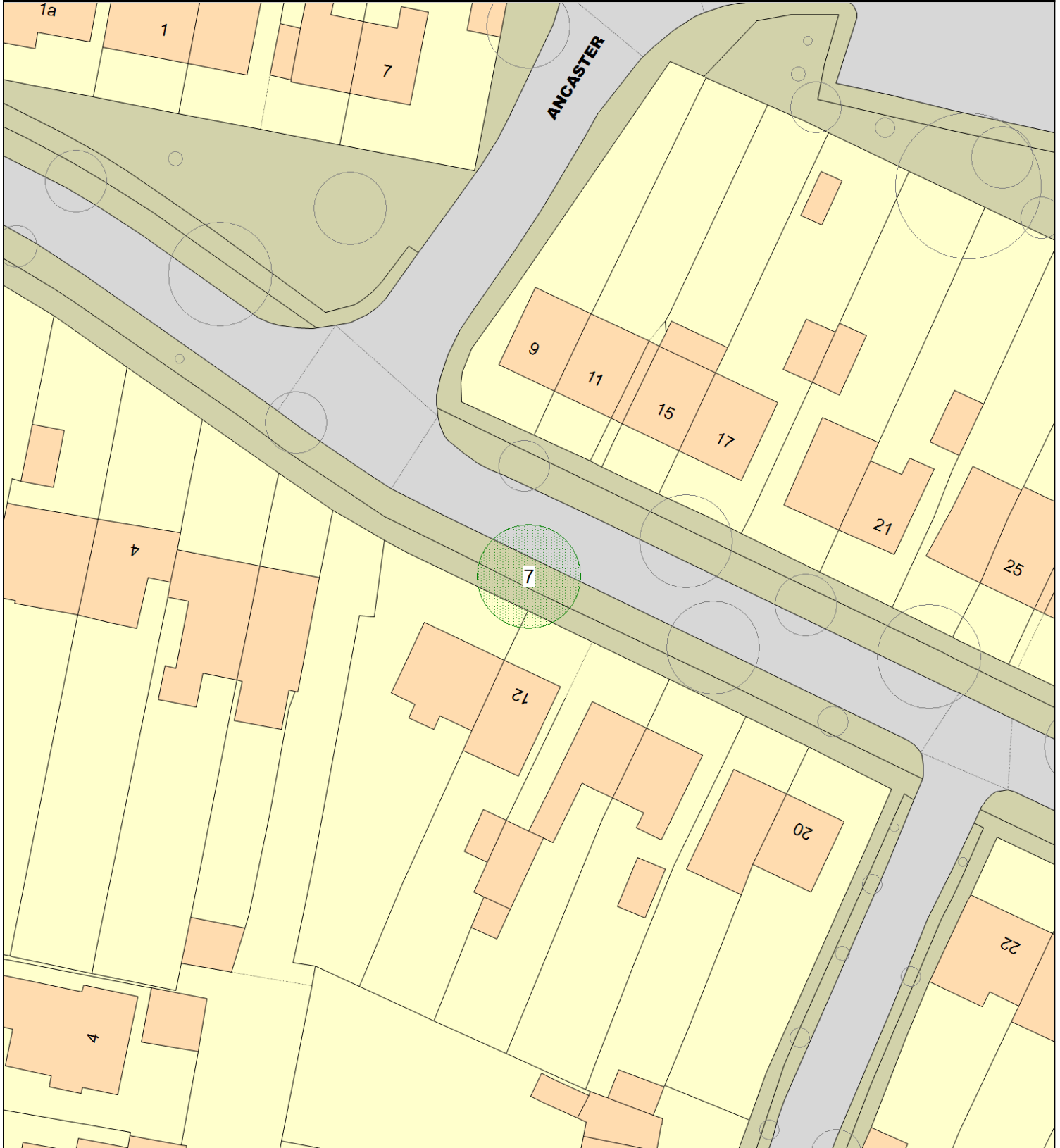
Beaumont Road (BEAUMR), Queen Ediths



ARBORICULTURAL WORKS ORDER

Item Ref: 01900

Birdwood Road (BIRDWR), Coleridge

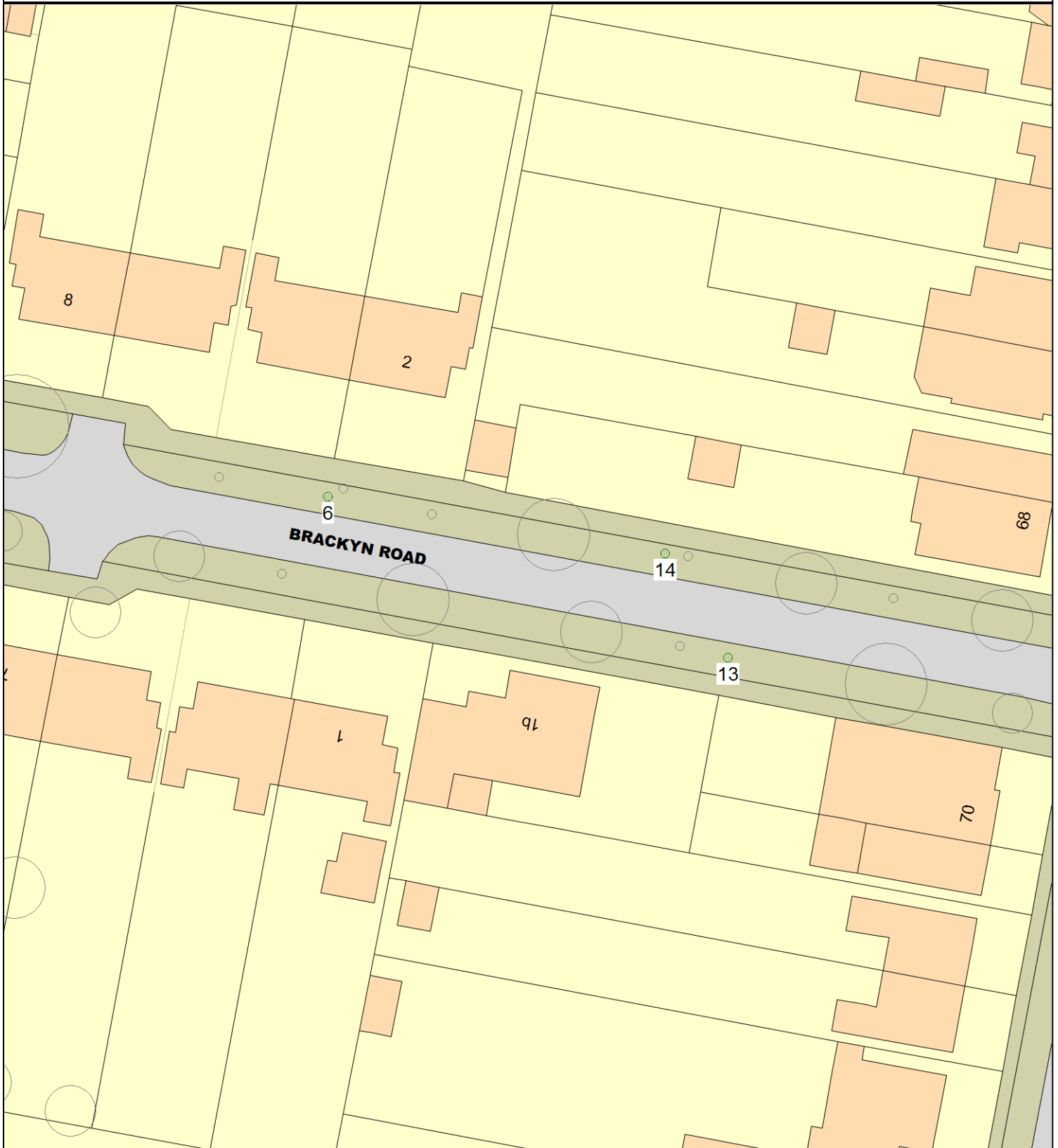


This map is reproduced from Ordnance Survey material with the permission of Her Majesty's Stationery Office (c) Crown copyright. Unauthorised reproduction infringes Crown copyright and may lead to prosecution or civil proceedings." Cambridge City Council (Licence No. 100019730) 2006.

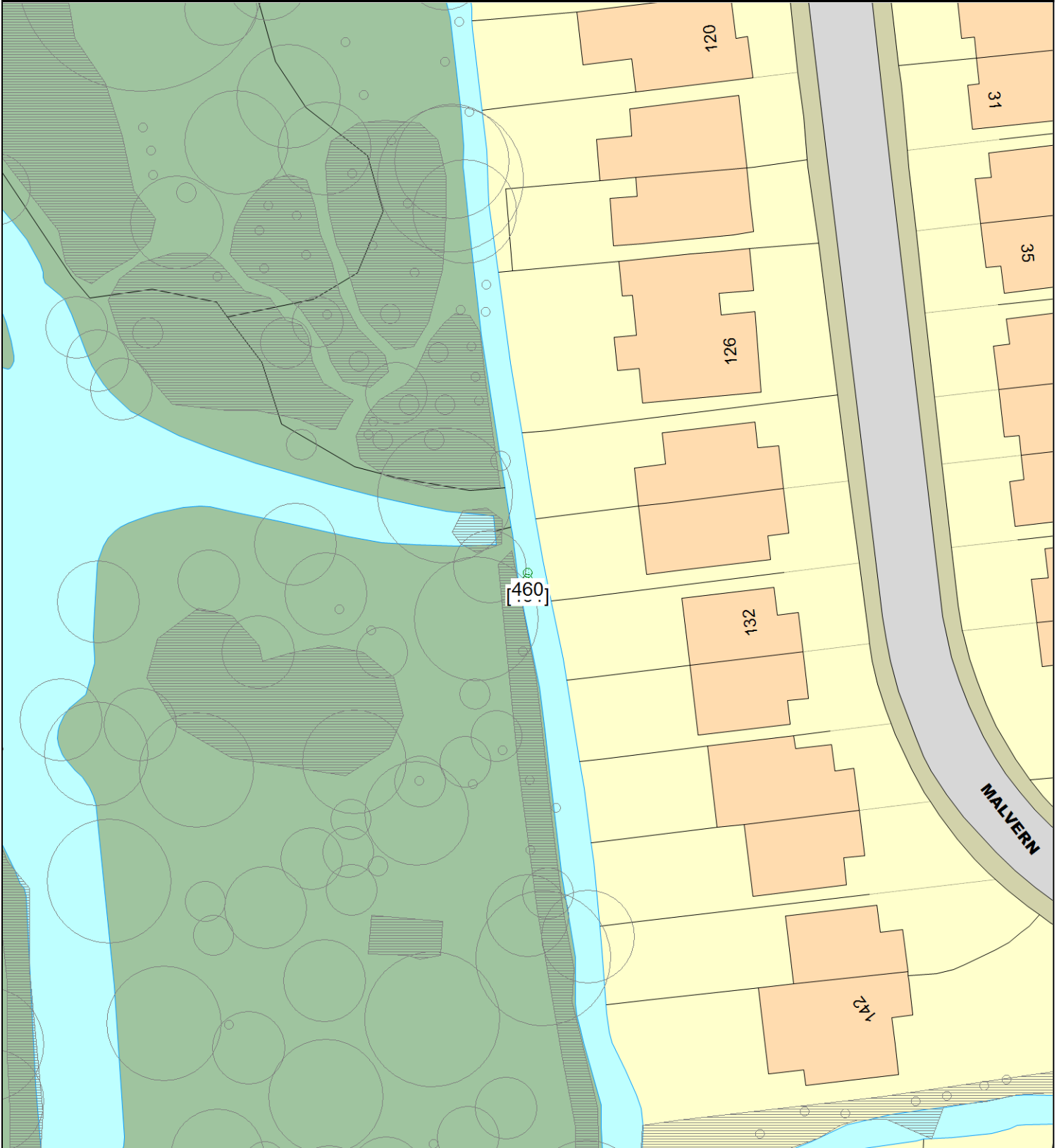
ARBORICULTURAL WORKS ORDER

Item Ref: 01900

Brackyn Road (BRACKR), Coleridge



Cherry Hinton Hall (CHERRN), Cherry Hint



ARBORICULTURAL WORKS ORDER

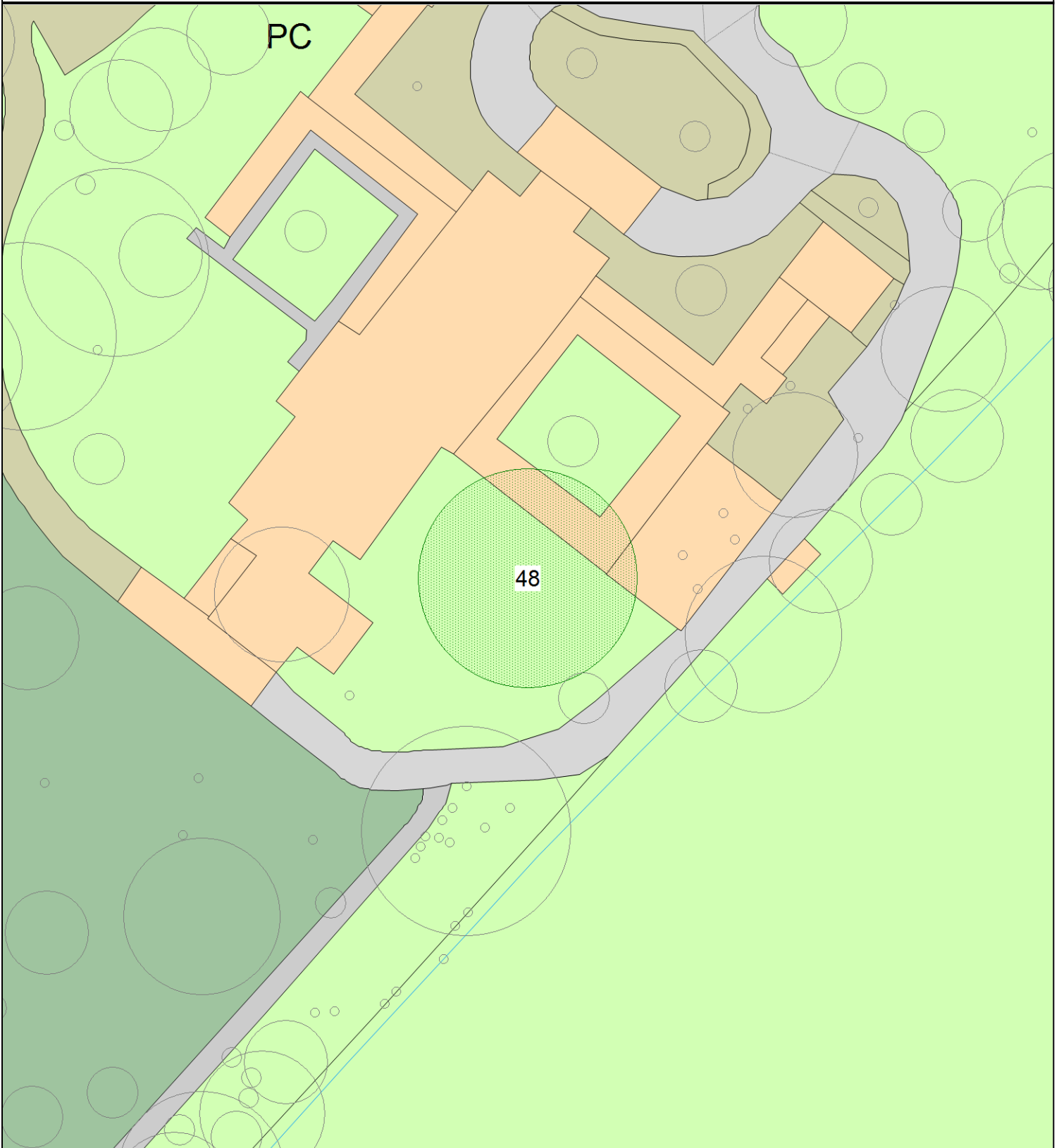
Item Ref: 01900

Cliveden Close (CLIVEC), Castle

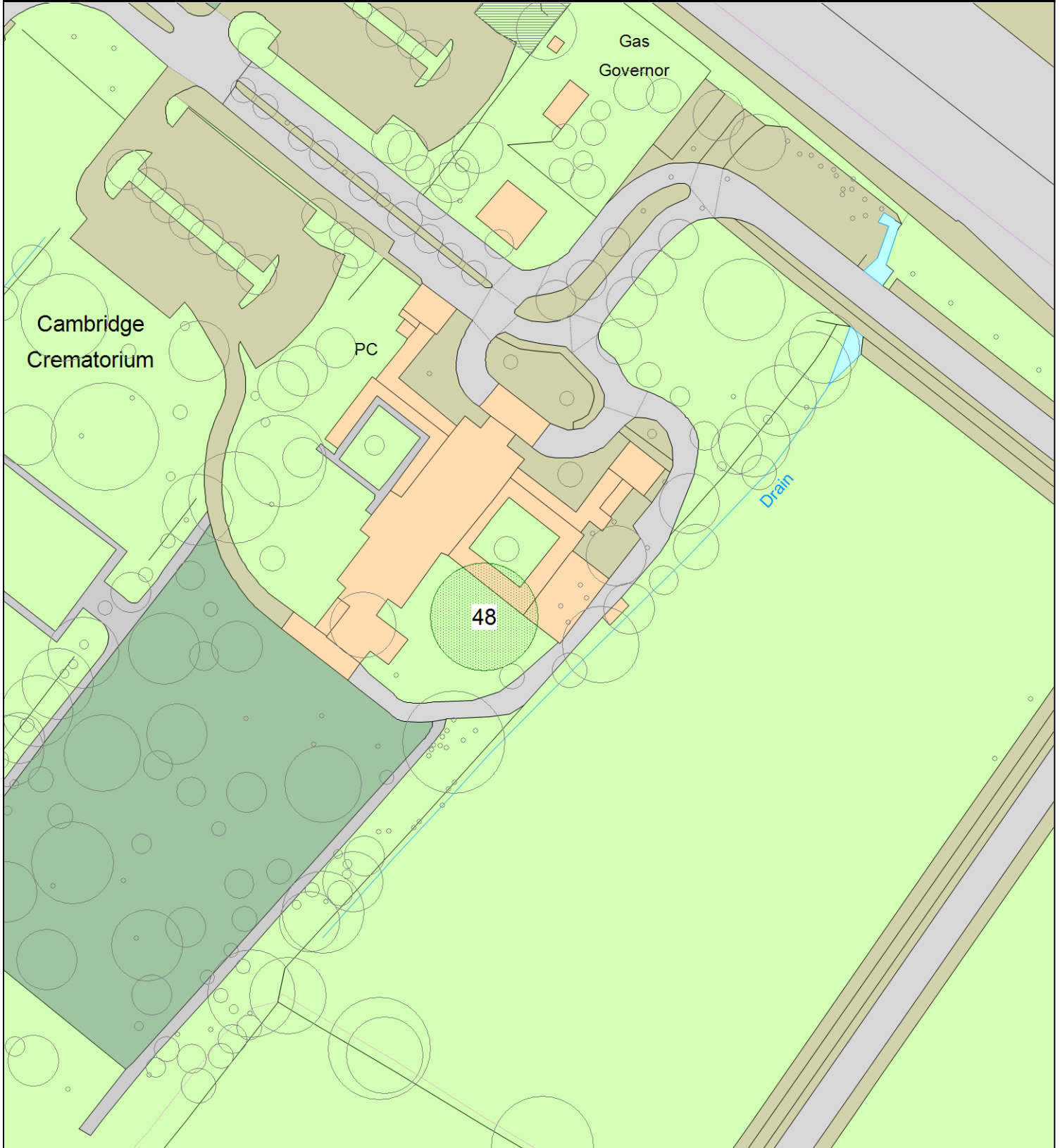


This map is reproduced from Ordnance Survey material with the permission of Her Majesty's Stationery Office (c) Crown copyright. Unauthorised reproduction infringes Crown copyright and may lead to prosecution or civil proceedings." Cambridge City Council (Licence No. 100019730) 2006.

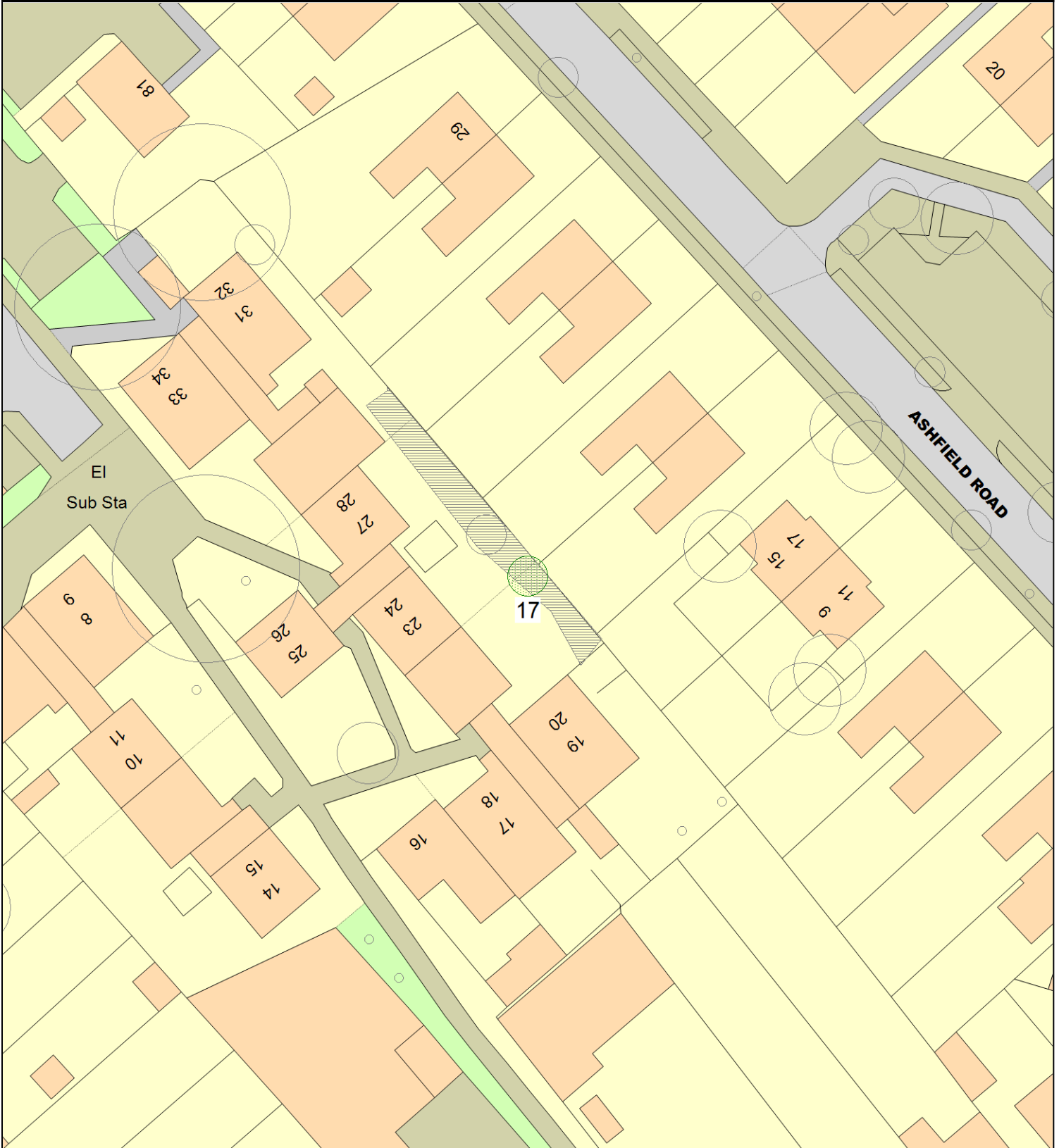
Crematorium (CREMAT), South Cambs



additional map Crematorium dead willow

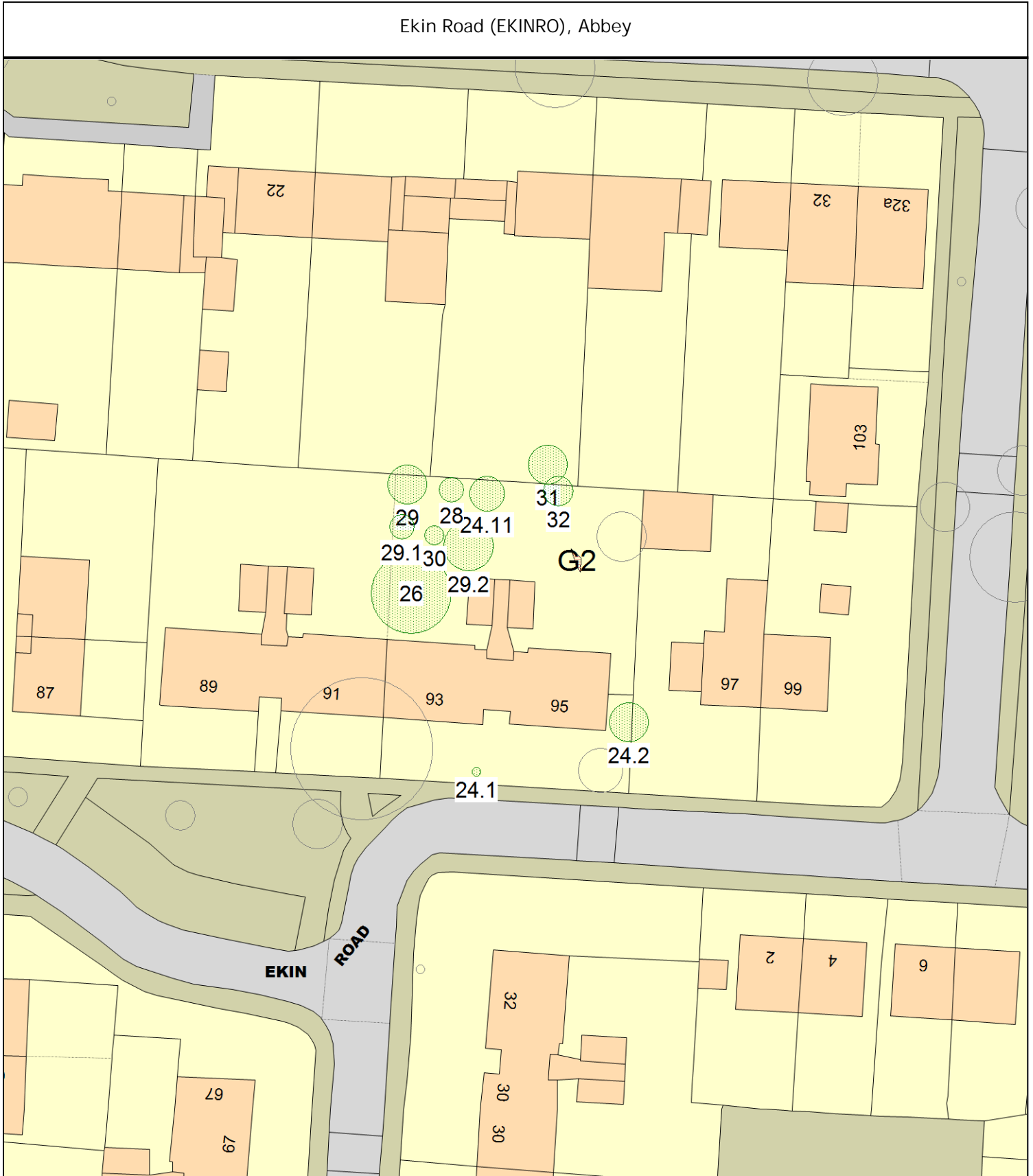


Dundee Close (DUNDEC), East Chesterton



ARBORICULTURAL WORKS ORDER

Item Ref: 01900



This map is reproduced from Ordnance Survey material with the permission of Her Majesty's Stationery Office (c) Crown copyright. Unauthorised reproduction infringes Crown copyright and may lead to prosecution or civil proceedings." Cambridge City Council (Licence No. 100019730) 2006.

Elmfield Road (ELMFIR), East Chesterton



ARBORICULTURAL WORKS ORDER

Item Ref: 01900

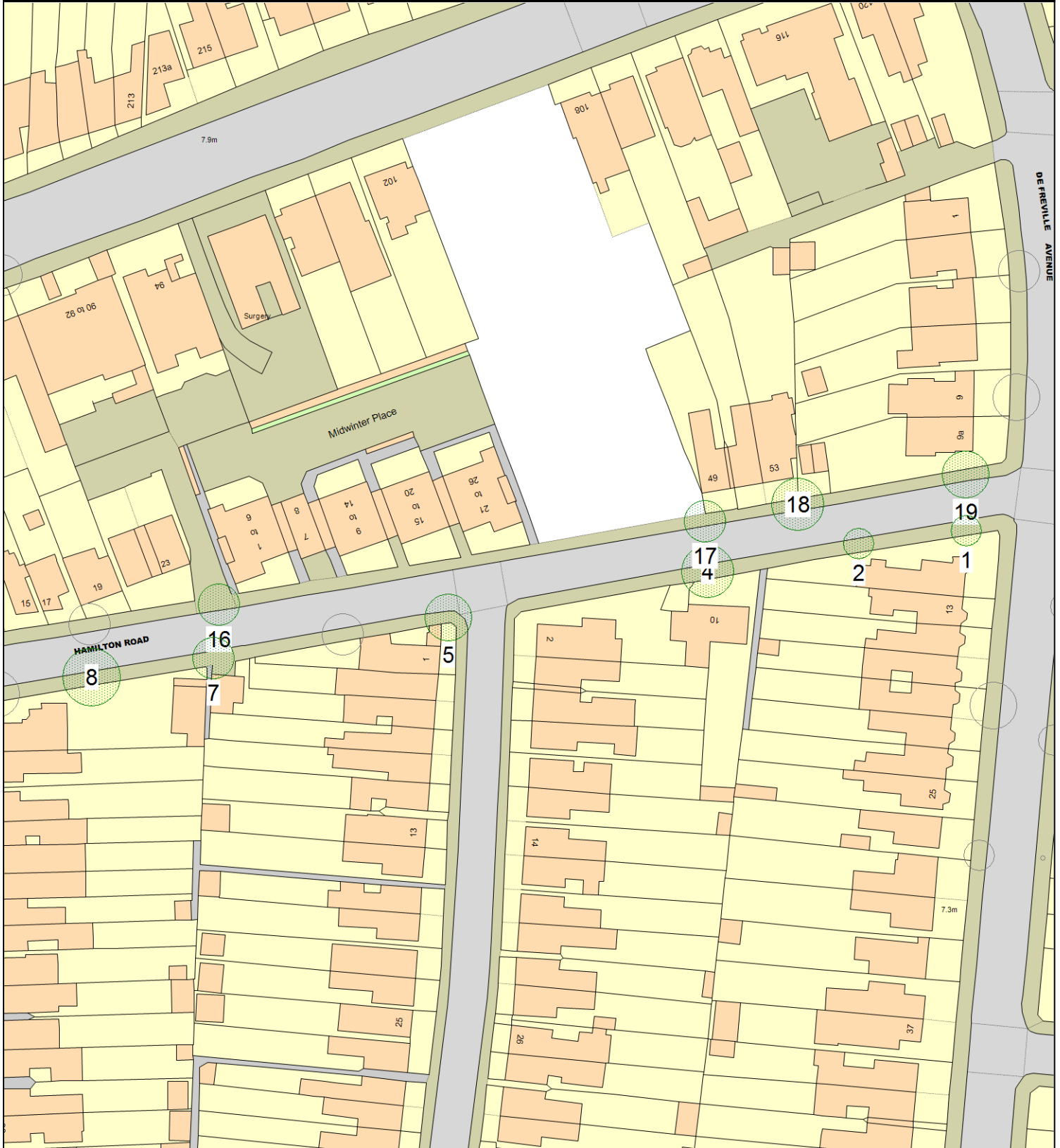
Fulbourn Road (FULBOR), Cherry Hinton



ARBORICULTURAL WORKS ORDER

Item Ref: 01900

Hamilton Road (HAMILR), West Chesterton



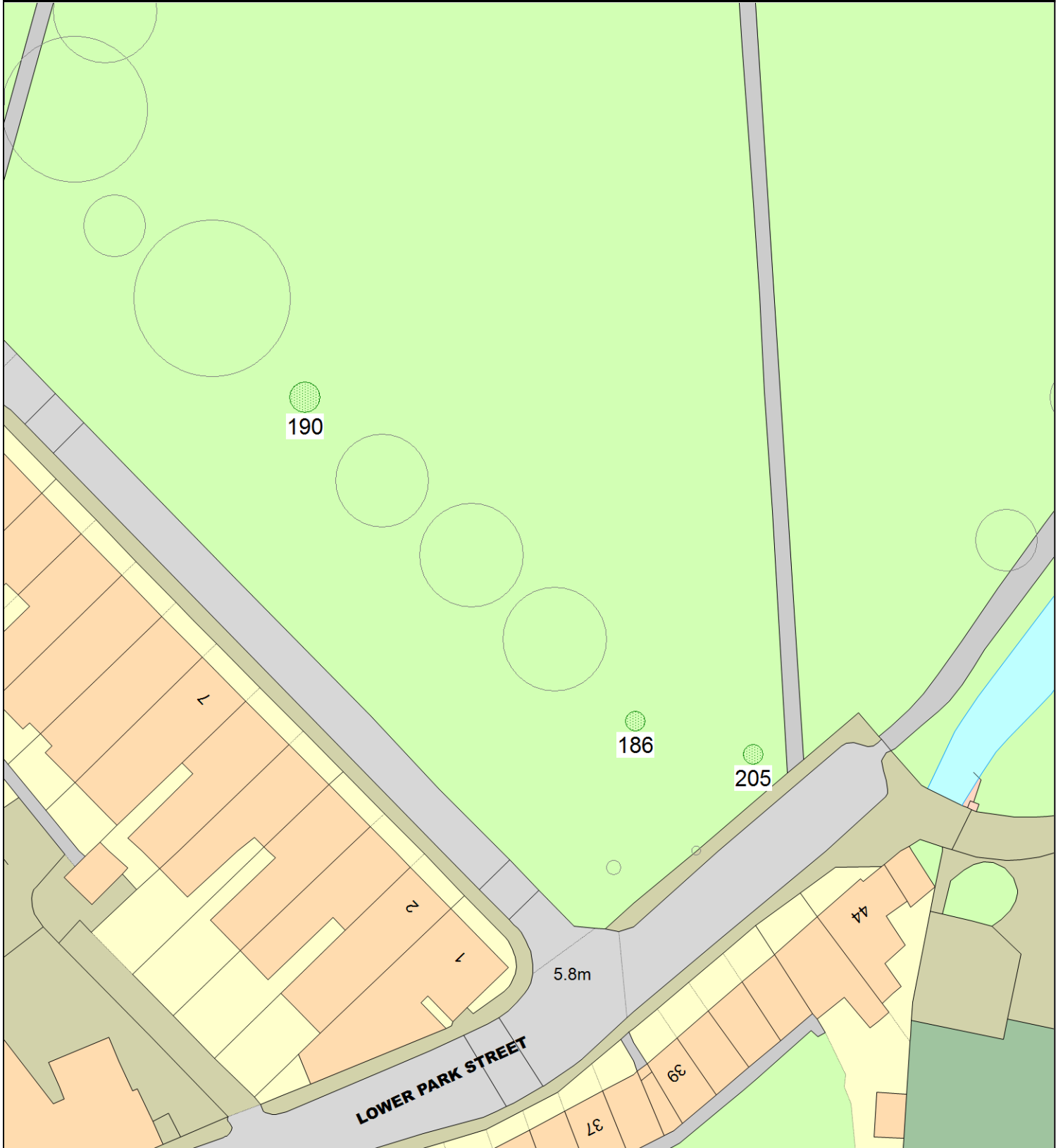
This map is reproduced from Ordnance Survey material with the permission of Her Majesty's Stationery Office (c) Crown copyright. Unauthorised reproduction infringes Crown copyright and may lead to prosecution or civil proceedings." Cambridge City Council (Licence No. 100019730) 2006.

Harvest Way (HARVEW), Abbey

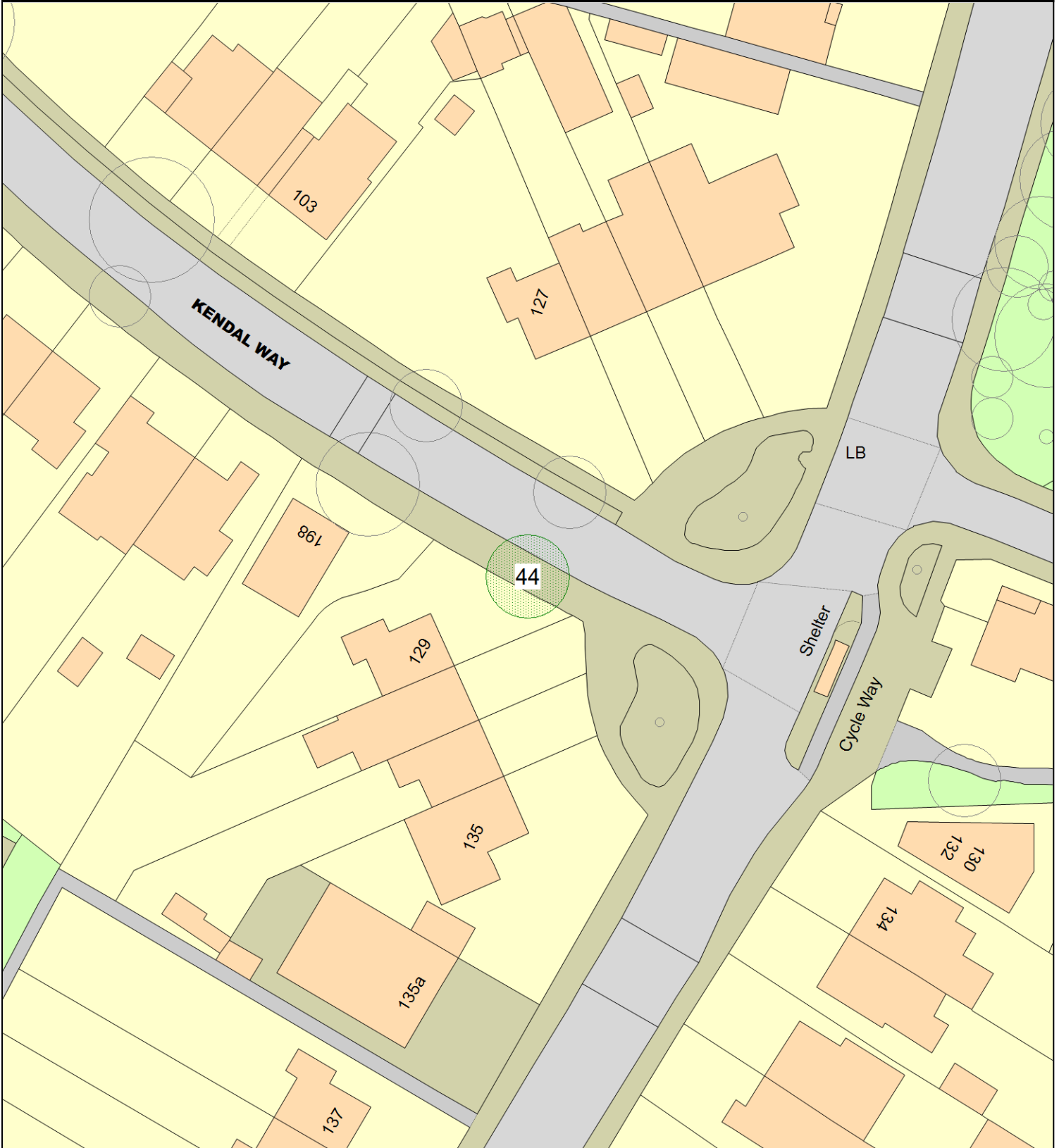


This map is reproduced from Ordnance Survey material with the permission of Her Majesty's Stationery Office (c) Crown copyright. Unauthorised reproduction infringes Crown copyright and may lead to prosecution or civil proceedings." Cambridge City Council (Licence No. 100019730) 2006.

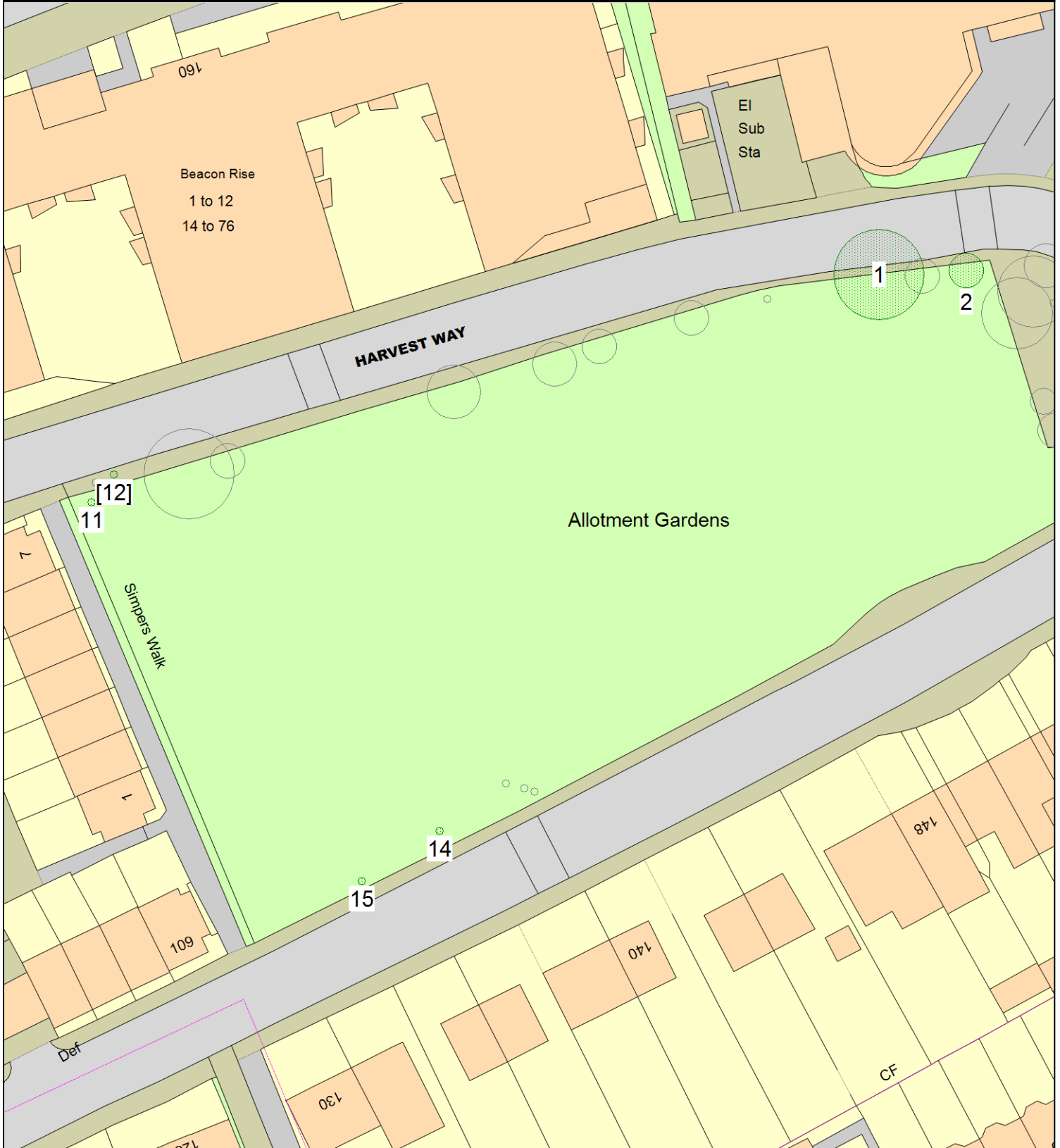
Jesus Green (JESUSI), Market



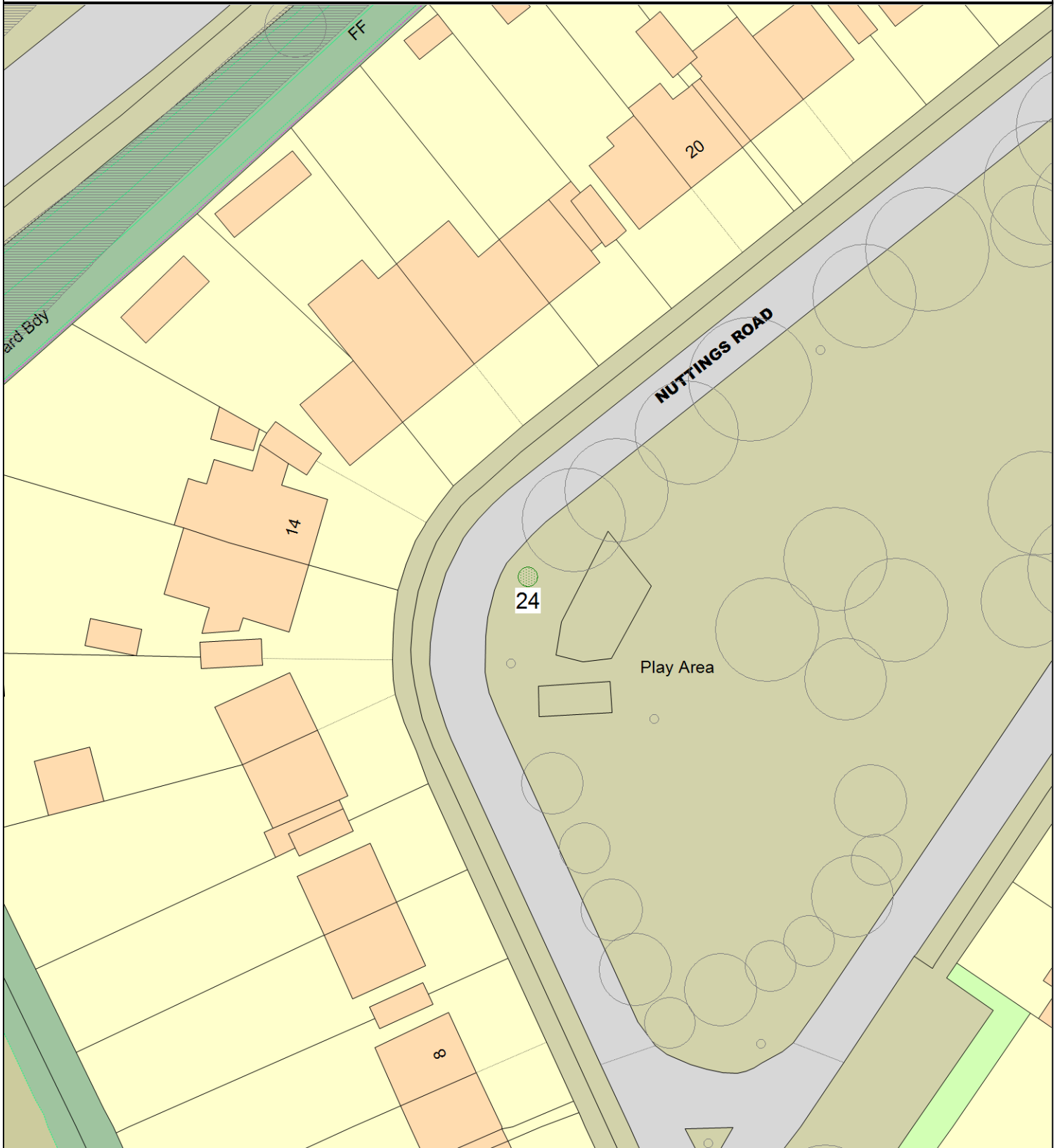
Kendal Way (KENDAW), East Chesterton



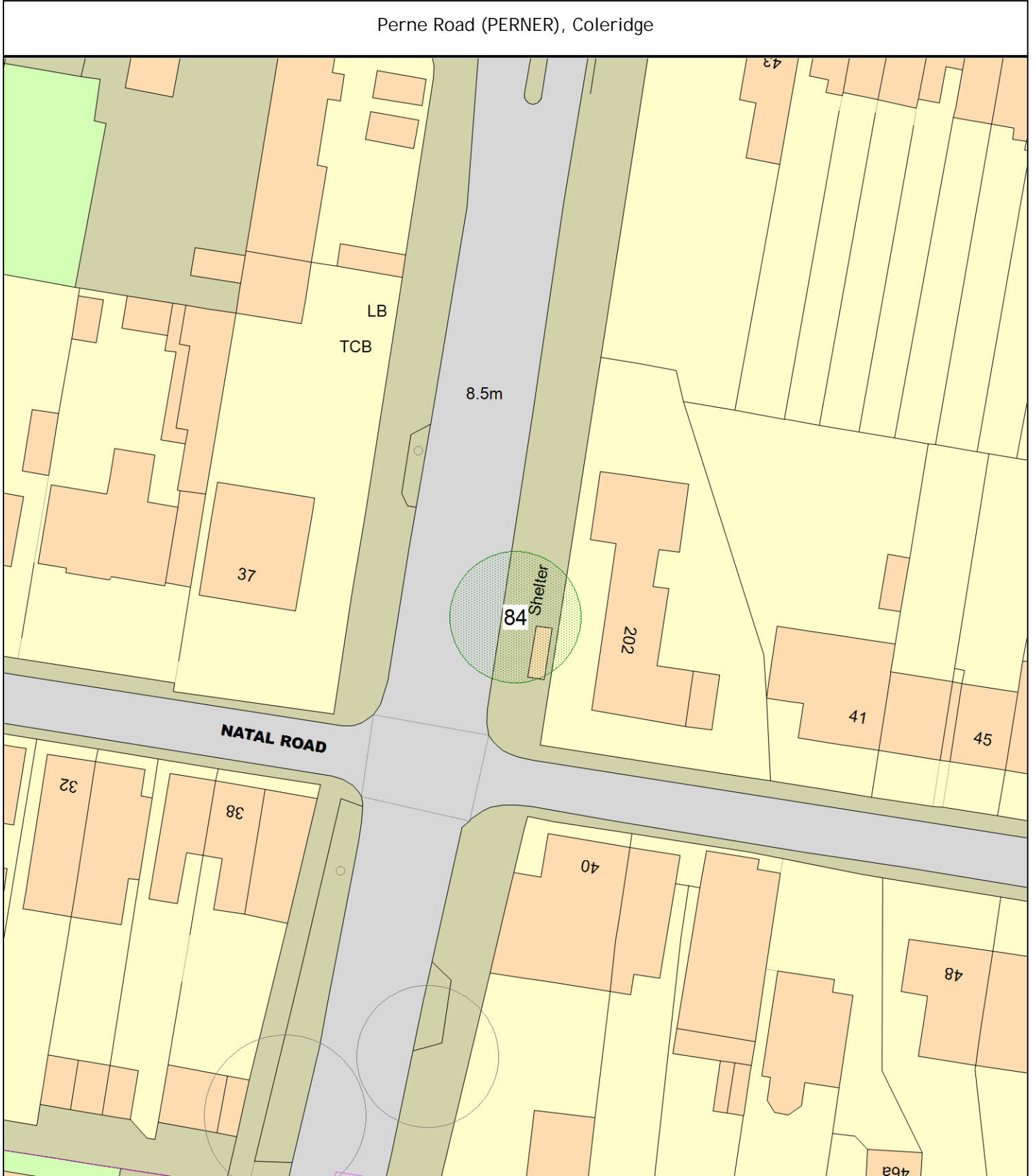
New Street Allotment (NEWALT), Abbey



Nuttings Road (NUTTIR), Romsey



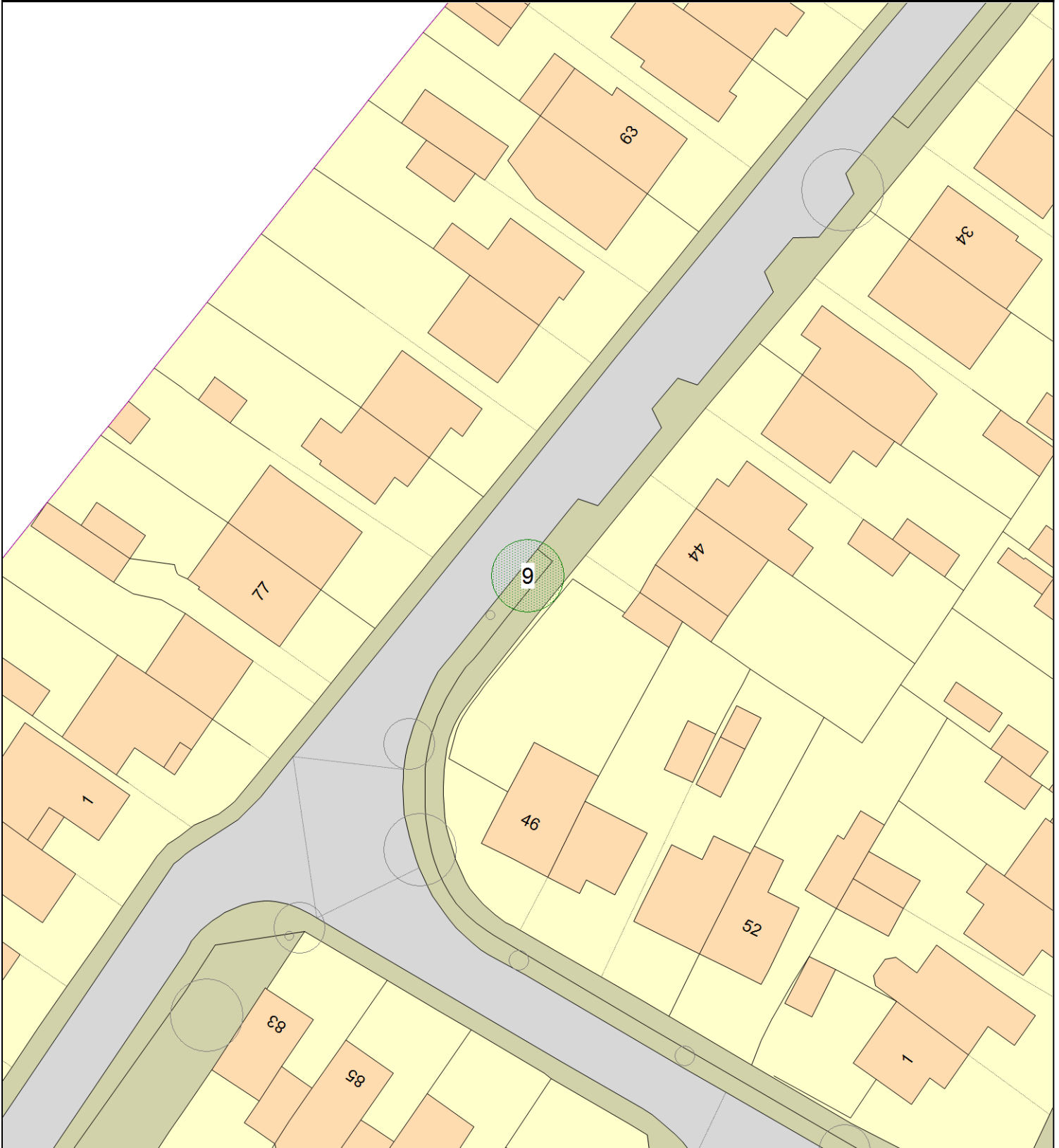
Perne Road (PERNER), Coleridge



ARBORICULTURAL WORKS ORDER

Item Ref: 01900

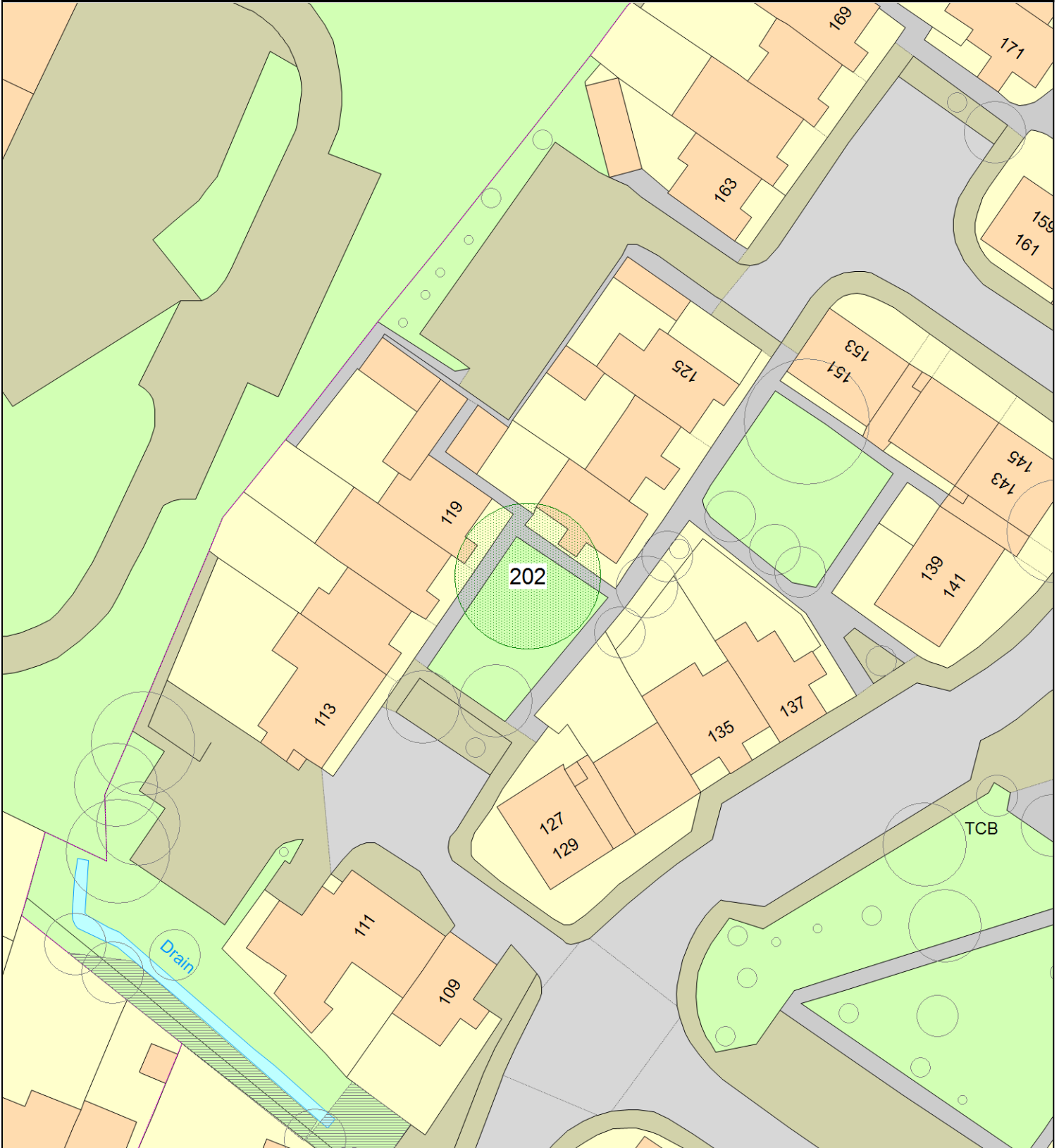
Tavistock Road (TAVISR), Castle



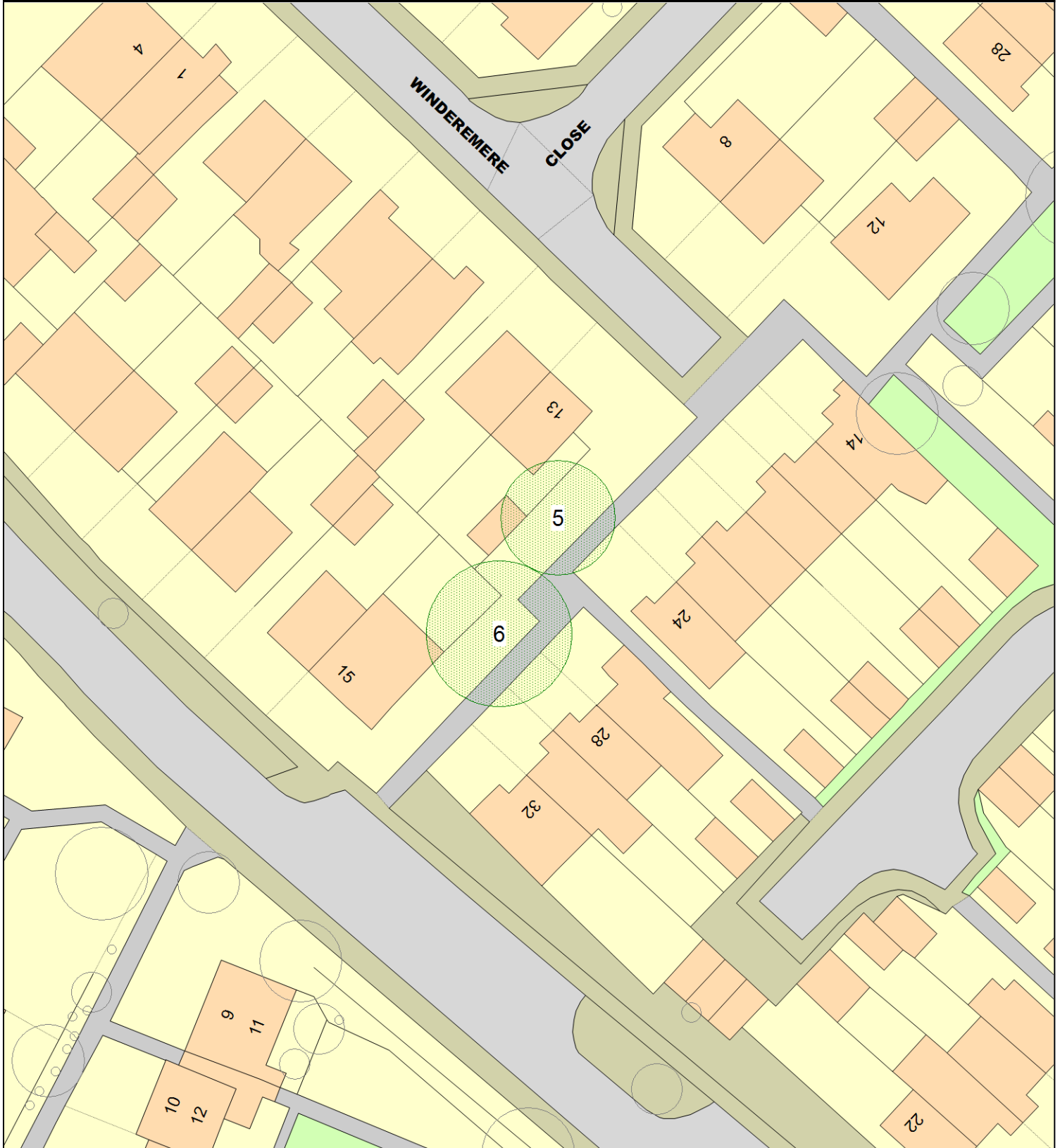
Thoday Street (THODAS), Romsey



Walpole Road (WALPOR), Cherry Hinton



Windermere Close (WINDEC), Cherry Hinton



This map is reproduced from Ordnance Survey material with the permission of Her Majesty's Stationery Office (c) Crown copyright. Unauthorised reproduction infringes Crown copyright and may lead to prosecution or civil proceedings." Cambridge City Council (Licence No. 100019730) 2006.

ARBORICULTURAL WORKS ORDER

Item Ref: 01900

Wycliffe Road (WYCLIR), Romsey



This map is reproduced from Ordnance Survey material with the permission of Her Majesty's Stationery Office (c) Crown copyright. Unauthorised reproduction infringes Crown copyright and may lead to prosecution or civil proceedings." Cambridge City Council (Licence No. 100019730) 2006.