

PLANNED TREE MAINTENANCE

| | | | |
|---|--|---------------------------|--|
| Tree Works Notification | | Created By: | |
| Public Scrutiny | | Date: | |
| Tree Works reference number and schedule title | | | |
| | | | |
| Wards included within planned works: | | | |
| Abbey | | East Chesterton | |
| Arbury | | Kings Hedges | |
| Castle | | Market | |
| Cherry Hinton | | Newnham | |
| Coleridge | | Petersfield | |
| Within following Council service areas: | | | |
| Highways | | Housing | |
| | | Parks | |
| Size of schedule – based on number of trees included within: | | | |
| Small (< 10 trees) | | Medium (11 - 50 trees) | |
| | | Large (> 50 trees) | |
| Brief description of the works | | | |
| | | | |

Tree Works Notification

For tree works submitted under a 'Tree Works Notification' I refer you to Policy GM3 of the Cambridge City Council Citywide Tree Strategy 2016-2026 Part 2:

"All planned tree works will be published on the Council website and through site notices for the community to access at least 20 working days before implementation. The council sees this as an important tool for communicating to the local community about tree work planned for their area and the reasons why the works are necessary." <https://www.cambridge.gov.uk/tree-strategy>

The notification period will run for 20 days from the date of publication of the schedule.

The majority of the works contained within these schedules consists of minor pruning to address health and safety issues, or more significant works to remove trees that are obviously dead, dying or diseased, or replacement planting for trees that have been removed.

A brief outline of the planned works can be found in the table shown above however; full details of the planned works can be found within the attached schedules and maps.

Please note: where trees are due to be felled, these are marked on site with green tape.

Public Scrutiny

For tree works submitted for 'Public Scrutiny' A brief outline of the planned works which we wish to be publicly scrutinised can be found within the attached schedules and maps which will be available for ten working days following the date of publication.

The planned works could involve either removing healthy trees over 75mm in diameter as measured at 1.5m above ground level and/or any tree work or batch of works that will have a significant impact on the landscape character of an area as assessed by an arboricultural officer. This will include crown reductions of over 30% in branch length on trees that have not previously been reduced.

The table above provides details of the works which are open for public scrutiny, please note that some tree works schedules may contain other works in other service areas than those open to this level of scrutiny. The following details only relate to the significant works considered for scrutiny. Please note: where trees are

due to be felled, these are clearly marked on site with green tape.

I refer you to Policy GM5 of the Cambridge City Council [Citywide Tree Strategy 2016-2026 Part 2](#):

“When considering tree works on City Council land, the Council will invite resident and stakeholder comment regarding the following kinds of work:

- a) Any tree work which will have a significant impact on the character of an area.*
- b) Felling healthy trees of over 75mm diameter”*

If you wish to make a comment about any of the works proposed, please submit them via this link: [Comment on a tree work schedule](#). All unresolved objections to tree work subject to public scrutiny will be determined by the relevant Executive Councillor.

Location:

LWO May 22

Site type:

Order no/ref:
Contract/Client Ref:
Item created: 10 June 2022

Priority of works:
Start on/after:
Complete by:

| Tree/Item code | Species/Work required | Rate | Quantity | Cost |
|----------------|-----------------------|------|----------|------|
|----------------|-----------------------|------|----------|------|

Barnwell Road (BARNWR), Abbey

| | | | | |
|-----------------|---|--|--------|------|
| Sgl/22 (010807) | Prunus (Wild Cherry Cv.) (Prunus avium 'Plena') | | | |
| RBR | Rem - tree by root | | 1 tree | 0.00 |

Bird Sanctuary Cherry Hinton Hall (CHERRHBS), Cherry Hinton

| | | | | |
|-----------------|---|--|--------|------|
| Sgl/80 (506296) | Ash (Common) (Fraxinus excelsior) Back Garden of 138 Malvern Road | | | |
| CRHG | C/R - height by 3-4m | | 1 tree | 0.00 |

| | | | | |
|------------------|-----------------------------|--|--------|------|
| Sgl/133 (507988) | Willow (White) (Salix alba) | | | |
| RGL | Rem - tree to ground level | | 1 tree | 0.00 |

Brandon Court (BRANDC), Market

| | | | | |
|----------------|--|--|--------|------|
| Sgl/6 (265420) | False Acacia (Common) (Robinia pseudoacacia) | | | |
| CRB | C/R - to clear building by prune off building by 3-4m on both sides of tree. | | 1 tree | 0.00 |
| RPC | Rem - epicormics remove all large epi up trunk. | | 1 tree | 0.00 |

Bridewell Road (BRIDER), Cherry Hinton

| | | | | |
|----------------|--|--|--------|------|
| Sgl/3 (140404) | Prunus (Unspecified) (Prunus species) grass o/s 21 | | | |
| RBR | Rem - tree by root | | 1 tree | 0.00 |

| Tree/Item code | Species/Work required | Rate | Quantity | Cost |
|--|--|------|----------|------|
| Cherry Hinton Hall (CHERRN), Cherry Hinton | | | | |
| Sgl/233 (505532) RST Rem - stump | Maple (Snake Bark) (Acer capillipes) | | 1 tree | 0.00 |
| Christs Pieces (CHRISQ), Market | | | | |
| Sgl/17 (508068) RT1 | Birch (Kashmir) (Betula utilis var. jacquemontii) Fell or dismantle the tree. Leave stump at 1m above ground level | | 1 tree | |
| Keates Road (KEATER), Cherry Hinton | | | | |
| Sgl/21 (146880) RDW | Birch (Silver) (Betula pendula) o/s 26/28 Rem - deadwood | | 1 tree | 0.00 |
| Orchard Avenue (ORCHAA), West Chesterton | | | | |
| Sgl/17 (427464) CRT | Prunus (Sargent's Cherry) (Prunus sargentii) o/s 44/46 C/R - by ~1m, pulling extraneous branches back into the body of the crown [subsidence risk abatement work]. Please take before and after pictures and send to Matthew Magrath | | 1 tree | 0.00 |
| Sgl/18 (427468) CRT | Prunus (Sargent's Cherry) (Prunus sargentii) 40/42 C/R - by ~1m, pulling extraneous branches back into the body of the crown [subsidence risk abatement work]. Please take before and after pictures and send to Matthew Magrath. | | 1 tree | 0.00 |
| Perne Road (PERNER), Coleridge | | | | |
| Sgl/26 (186084) RDW | Ash (Raywood / Claret) (Fraxinus angustifolia 'Raywood') o/s 165-167 Rem - deadwood please itemise separately on invoice | | 1 tree | 0.00 |
| Sgl/39 (186136) RFR | Ash (Raywood / Claret) (Fraxinus angustifolia 'Raywood') o/s 184 Rem - tree for replant please itemise separately on invoice | | 1 tree | 0.00 |

| Tree/Item code | Species/Work required | Rate | Quantity | Cost |
|---|--|------|----------|------|
| Perse Way (PERSEW), Arbury | | | | |
| Sgl/20 (090888) | Sorbus (Rowan Cv.) (Sorbus aucuparia Cv.) opp 31 | | | |
| RBR | Rem - tree by root | | 1 tree | 0.00 |
| St Andrew's Church Chesterton (STANDU), East Chesterton | | | | |
| Sgl/87 (531556) | Prunus (Unspecified) (Prunus species) | | | |
| CRT | C/R - by remove the remaining upright branch back down to ivy and leave big stomp at habitat | | 1 tree | 0.00 |
| St Thomas's Square (STTHON), Coleridge | | | | |
| Sgl/3 (187808) | Pear (Ornamental Cv.) (Pyrus communis 'Beech Hill') o/s 5-7 | | | |
| RST | Rem - stump | | 1 tree | 0.00 |
| Sgl/4 (187812) | Pear (Ornamental Cv.) (Pyrus communis 'Beech Hill') o/s 9-11 | | | |
| RFR | Rem - tree for replant | | 1 tree | 0.00 |
| Sgl/36 (187920) | Pear (Ornamental Cv.) (Pyrus communis 'Beech Hill') o/s 117 -119 | | | |
| RFR | Rem - tree for replant | | 1 tree | 0.00 |
| Sgl/38 (187928) | Pear (Ornamental Cv.) (Pyrus communis 'Beech Hill') o/s 125-127 | | | |
| RFR | Rem - tree for replant | | 1 tree | 0.00 |
| Stanesfield Road (STANER), Abbey | | | | |
| Sgl/1 (019232) | Sorbus (Bastard Service Tree) (Sorbus x thuringiaca 'Fastigiata') s/o 25 | | | |
| RST | Rem - stump | | 1 tree | 0.00 |
| Stourbridge Common (STOURD), Abbey | | | | |
| Sgl/148 (533960) | Willow (White) (Salix alba) | | | |
| RHG | Remove - lodging branch do not tidy up broken branch stub (habitat) | | 1 tree | 0.00 |

| Tree/Item code | Species/Work required | Rate | Quantity | Cost |
|----------------|-----------------------|------|----------|------|
|----------------|-----------------------|------|----------|------|

Thorpe Way Play Area (THORPY), Abbey

| | | | | |
|-----------------|--|--|--------|------|
| Sgl/1 (535000) | Prunus (Unspecified) (Prunus species) | | | |
| RFR | Rem - tree for replant dead tree | | 1 tree | 0.00 |
| Sgl/38 (535168) | Oak (Hungarian) (Quercus frainetto) | | | |
| MUL | mulch | | 1 tree | 0.00 |
| RPT | Replace stake | | 1 tree | |
| RVP | Retie tree tie to prevent rubbing | | 1 tree | 0.00 |
| Sgl/39 (535172) | Oak (Hungarian) (Quercus frainetto) | | | |
| MUL | mulch | | 1 tree | 0.00 |
| RPT | Replace stake | | 1 tree | |
| RVP | Retie tree tie to prevent rubbing | | 1 tree | 0.00 |
| Sgl/45 (535196) | Pine (Corsican) (Pinus nigra var. maritima) | | | |
| COC | C/O remove the climber throughout the crown. | | 1 tree | 0.00 |
| PIT | cut 1m radius tree circle/pit, lift and remove vegetation, lightly fork over and apply thick woodchip mulch to a depth of 5 - 7cm across entire tree pit | | 1 tree | |

Trumpington Road (TRUMPR), Trumpington

| | | | | |
|-----------------|---|--|--------|------|
| Sgl/14 (389616) | Prunus (Unspecified) (Prunus species) trumpington road next to bus stop | | | |
| CL4 | Crown lift to 4m | | 1 tree | |
| CRR | C/R - roadside by 3-4m to clear road and prevent busses from striking the canopy. | | 1 tree | 0.00 |

Wadloes Road (WADLOR), Abbey

| | | | | |
|-----------------|--|--|--------|------|
| Sgl/55 (022544) | Aesculus (Horse Chestnut Cv.) (Aesculus hippocastanum 'Baumanii') stump only | | | |
| RST | Rem - stump | | 1 tree | 0.00 |
| Sgl/81 (022684) | Sorbus (Unspecified) (Sorbus species) | | | |
| RBR | Rem - tree by root | | 1 tree | 0.00 |

| Tree/Item code | Species/Work required | Rate | Quantity | Cost |
|----------------|-----------------------|------|----------|------|
|----------------|-----------------------|------|----------|------|

Windsor Road (WINDSR), Castle

| | | | | |
|-----------------|--|--|--------|------|
| Sgl/19 (125468) | Sorbus (Whitebeam Cv.) (Sorbus aria 'Majestica') o/s 33-35 | | | |
| RSS | Reset stake | | 1 tree | 0.00 |
| RVP | Retie tree tie to prevent rubbing | | 1 tree | 0.00 |
| 2S | 2 stake (1.8m) | | 1 tree | 0.00 |

Hadleigh Court

| | | | | |
|-----------------|---|--|--------|------|
| Sgl/9 (024180) | Prunus (Bird Cherry) (Prunus padus) shubbery r/o 3 Hadleigh Crt | | | |
| CRC | C/R - to clear building by 3m. | | 1 tree | 0.00 |
| Sgl/10 (024184) | Prunus (Bird Cherry) (Prunus padus) shubbery r/o 3 Hadleigh Crt | | | |
| CLG | C/L - gardenside to 4m | | 1 tree | 0.00 |
| CRB | C/R - to clear building by 4m | | 1 tree | 0.00 |
| Sgl/12 (024192) | Prunus (Bird Cherry) (Prunus padus) shubbery r/o 3 Hadleigh Crt | | | |
| CL4 | Crown lift to 4m | | 1 tree | |
| CRB | C/R - to clear building by 4m. | | 1 tree | 0.00 |

Nightingale Recreation Ground

| | | | | |
|-----------------|---|--|--------|--|
| Sgl/82 (526636) | Poplar (White) (Populus alba) | | | |
| BRANC | Reduce specified branch by reduce wind damaged branch by 4-5m. reduce side branch by 3m. faces NE. | | 1 tree | |

Expenditure code analysis :-

Expenditure code not specified

Schedule item analysis :-

| | | |
|------|-----------------------------------|----------------|
| 2S | 2 stake (1.8m) | 1 tree @ 0.00 |
| CLG | C/L - gardenside to | 1 tree @ 0.00 |
| COC | C/O | 1 tree @ 0.00 |
| CRB | C/R - to clear building by | 3 trees @ 0.00 |
| CRC | C/R - to clear | 1 tree @ 0.00 |
| CRHG | C/R - height by | 1 tree @ 0.00 |
| CRR | C/R - roadside by | 1 tree @ 0.00 |
| CRT | C/R - by | 3 trees @ 0.00 |
| MUL | mulch | 2 trees @ 0.00 |
| RBR | Rem - tree by root | 4 trees @ 0.00 |
| RDW | Rem - deadwood | 2 trees @ 0.00 |
| RFR | Rem - tree for replant | 5 trees @ 0.00 |
| RGL | Rem - tree to ground level | 1 tree @ 0.00 |
| RHG | Remove - lodging branch | 1 tree @ 0.00 |
| RPC | Rem - epicormics | 1 tree @ 0.00 |
| RSS | Reset stake | 1 tree @ 0.00 |
| RST | Rem - stump | 4 trees @ 0.00 |
| RVP | Retie tree tie to prevent rubbing | 3 trees @ 0.00 |

Contractor:

Total cost: 0.00

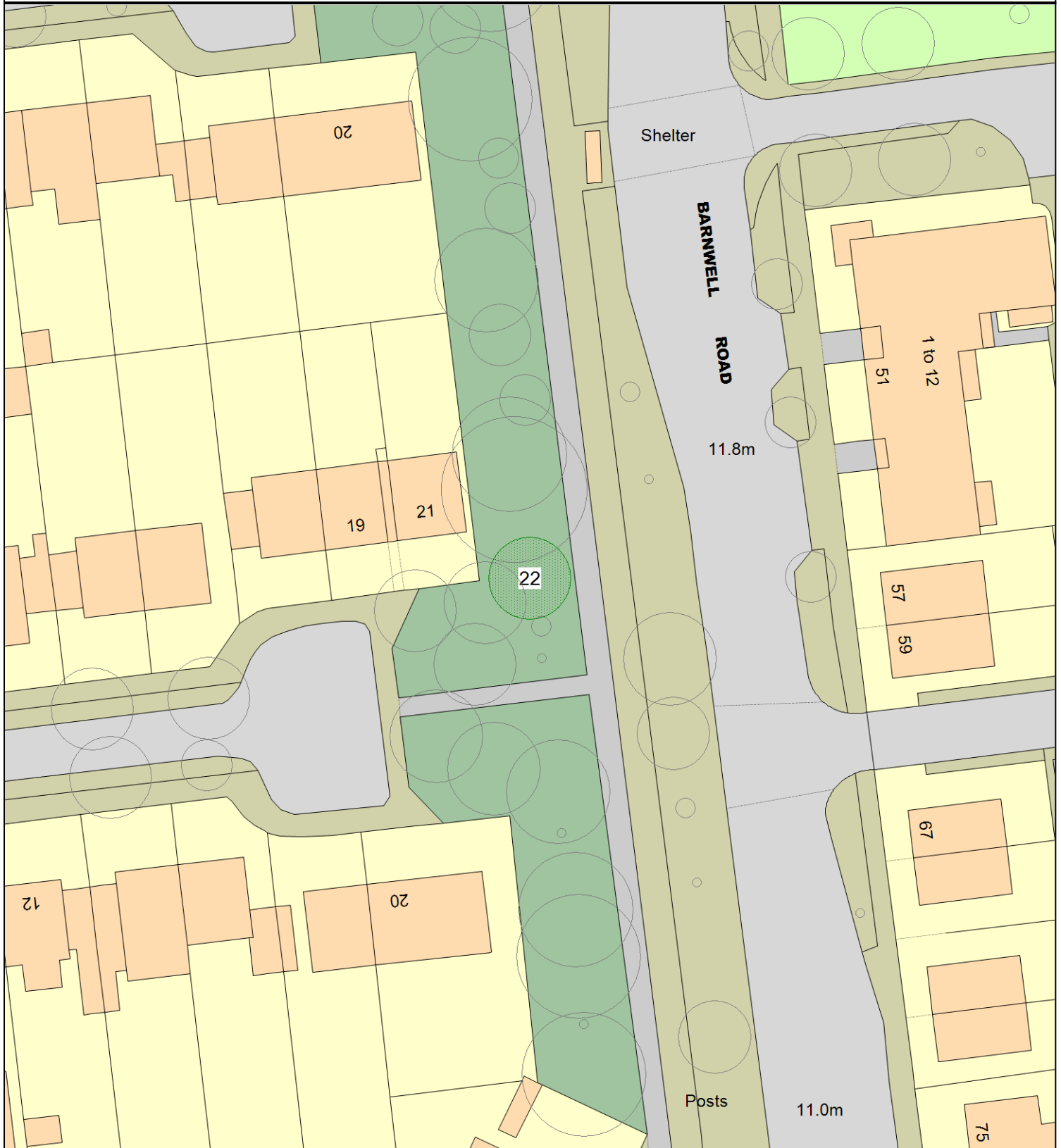
Issued by:

Kenny McGregeor

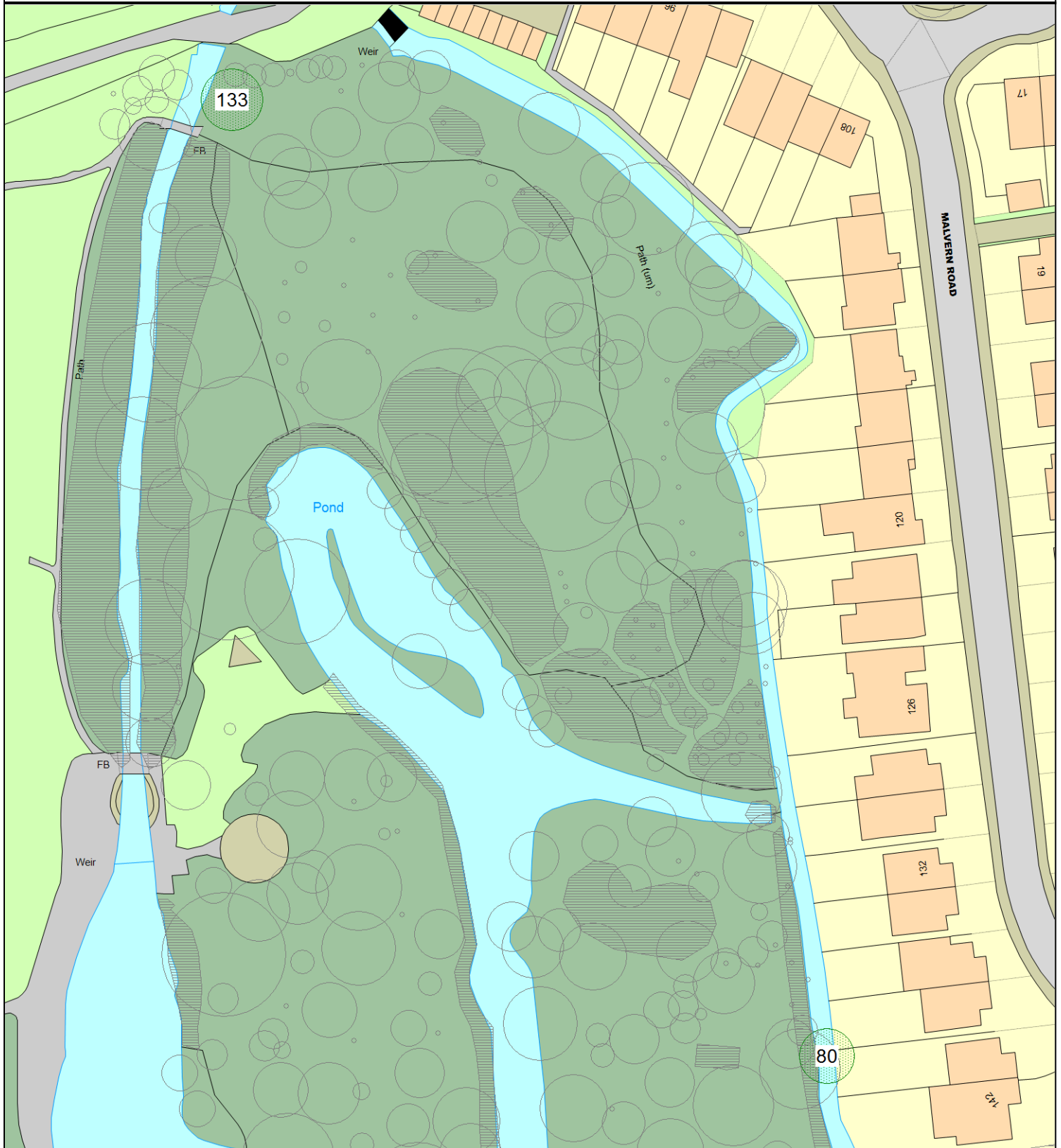
ARBORICULTURAL WORKS ORDER

Item Ref: 01880

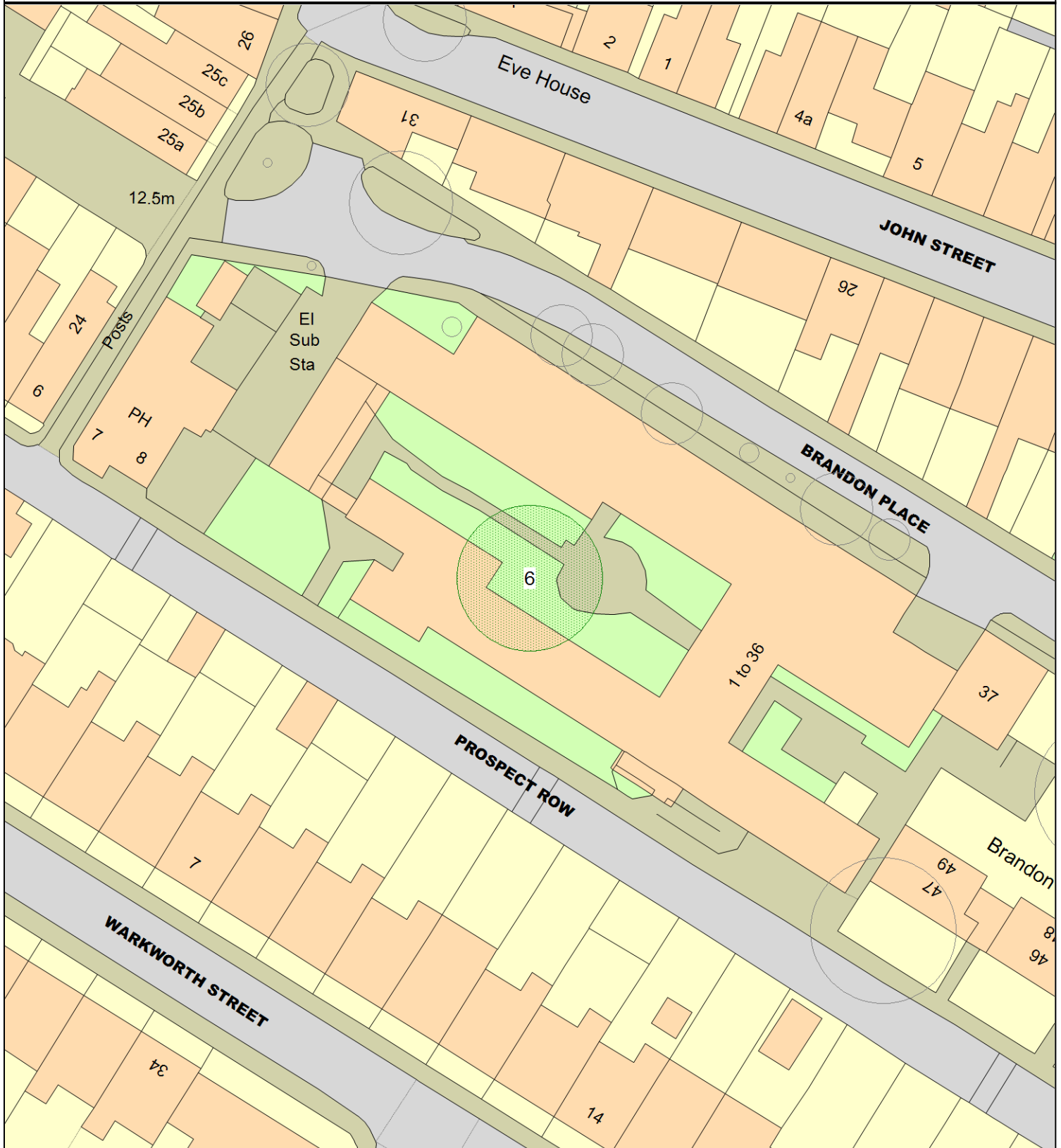
Barnwell Road (BARNWR), Abbey



Bird Sanctuary Cherry Hinton Hall (CHERRH)



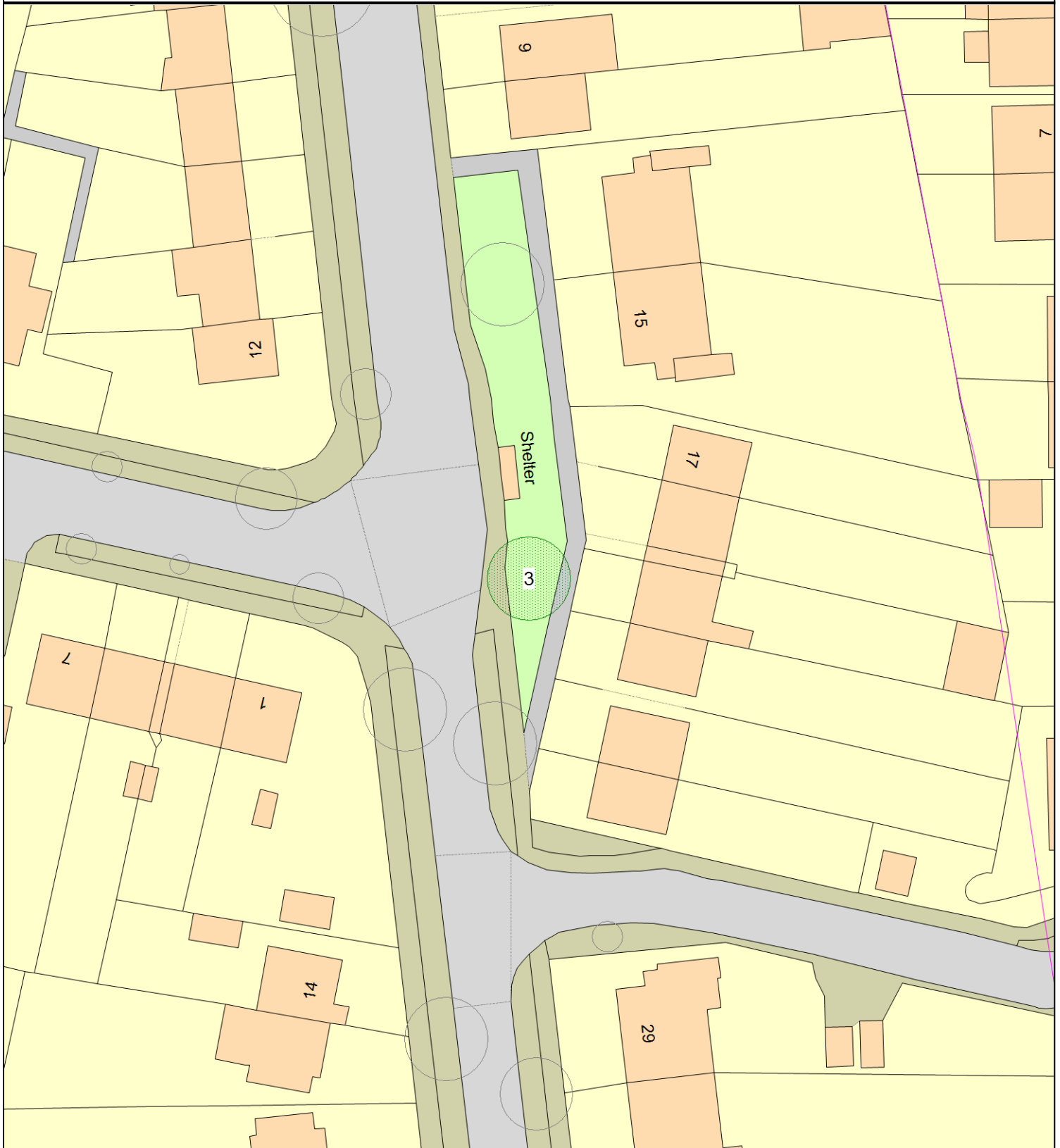
Brandon Court (BRANDC), Market



ARBORICULTURAL WORKS ORDER

Item Ref: 01880

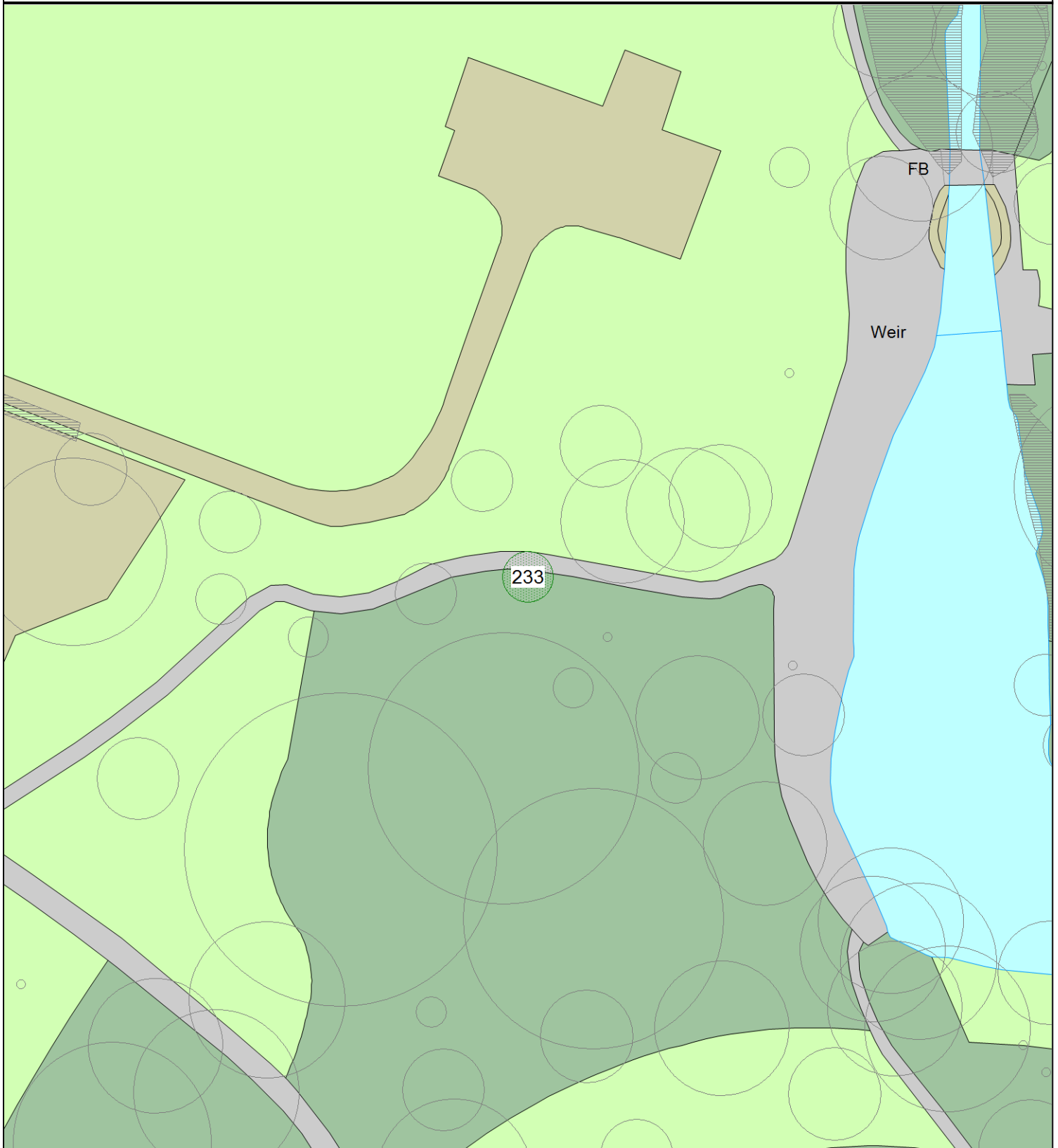
Bridewell Road (BRIDER), Cherry Hinton



ARBORICULTURAL WORKS ORDER

Item Ref: 01880

Cherry Hinton Hall (CHERRN), Cherry Hint



ARBORICULTURAL WORKS ORDER

Item Ref: 01880

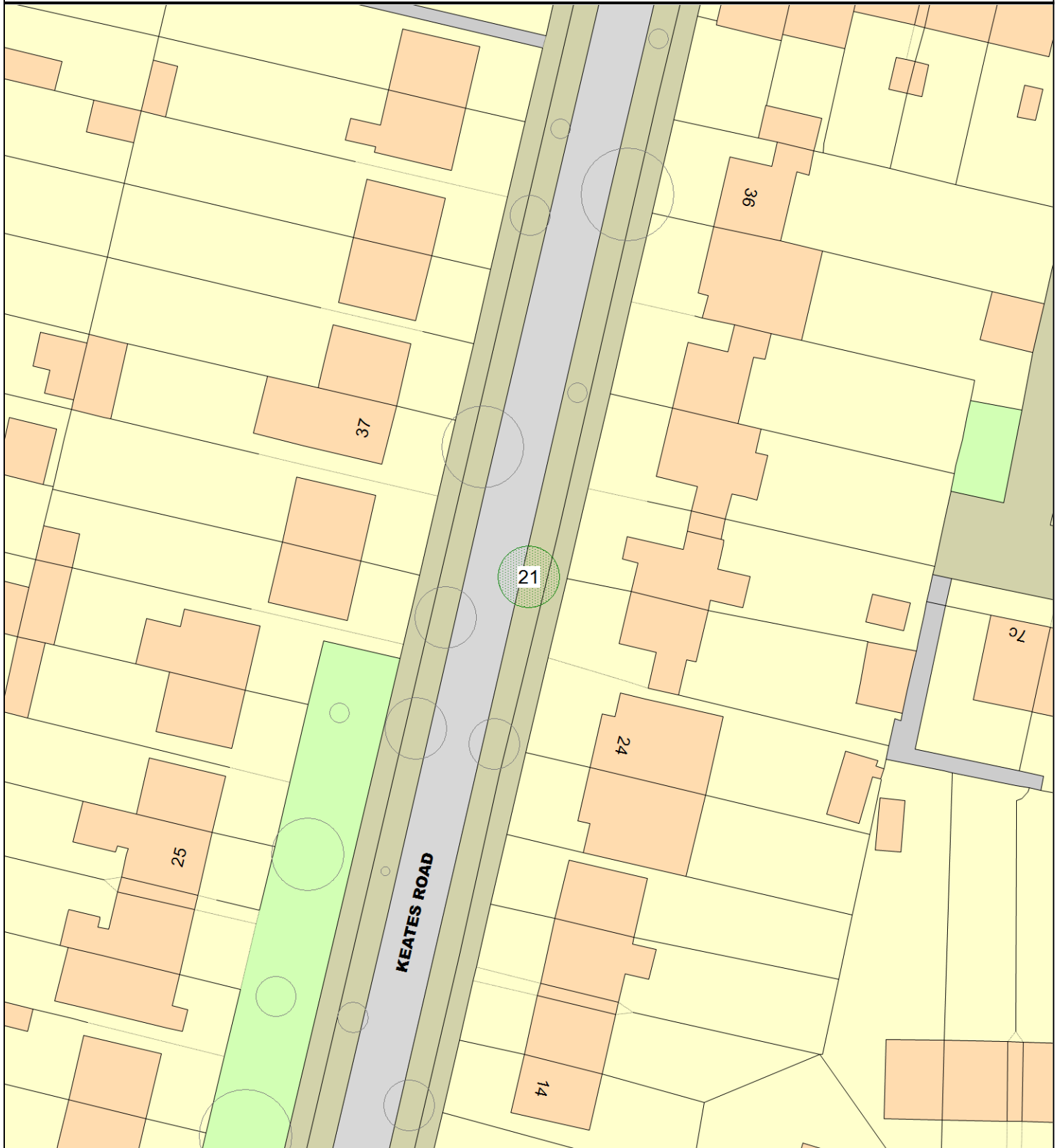
Christs Pieces (CHRISO), Market



ARBORICULTURAL WORKS ORDER

Item Ref: 01880

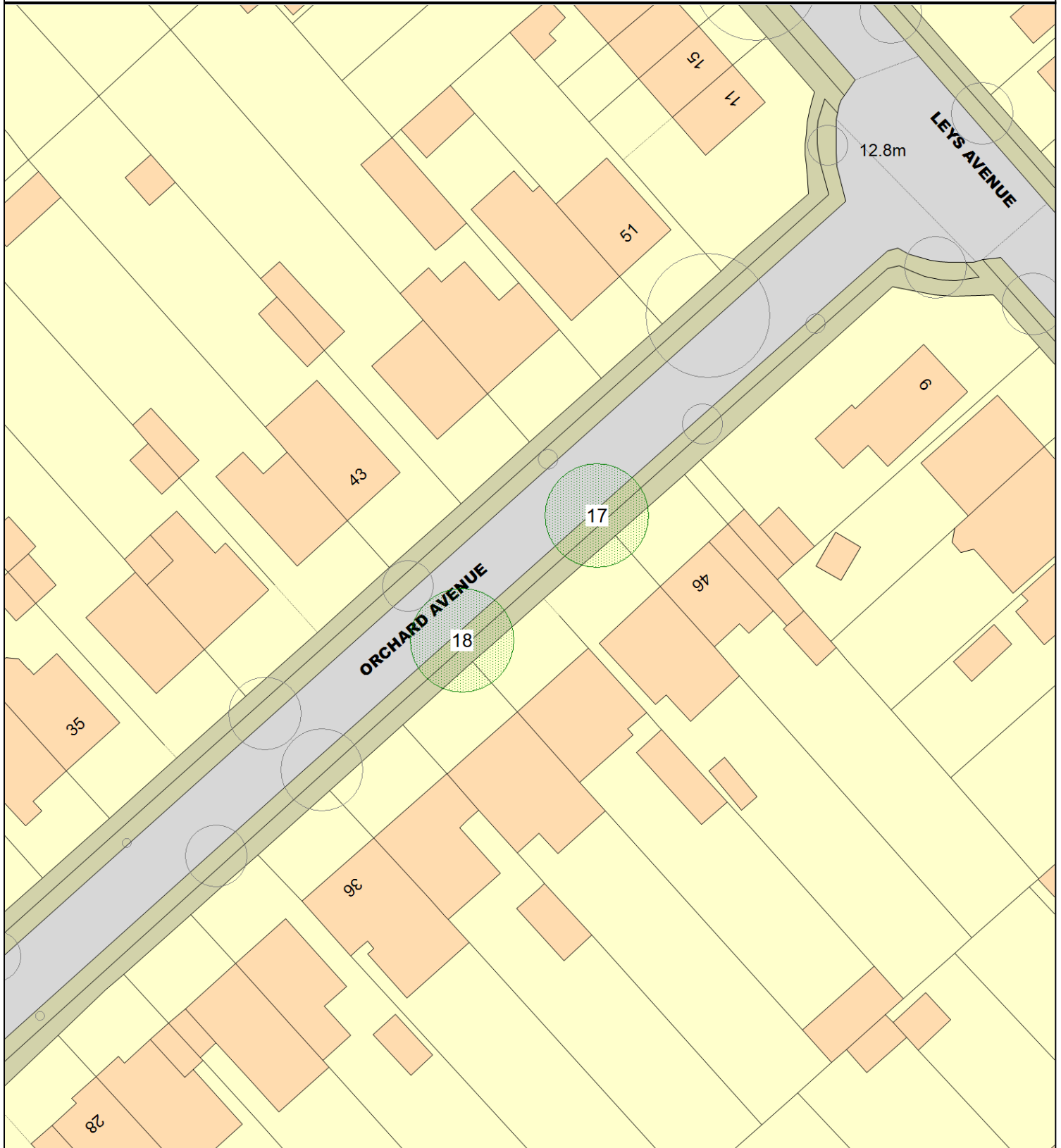
Keates Road (KEATER), Cherry Hinton



ARBORICULTURAL WORKS ORDER

Item Ref: 01880

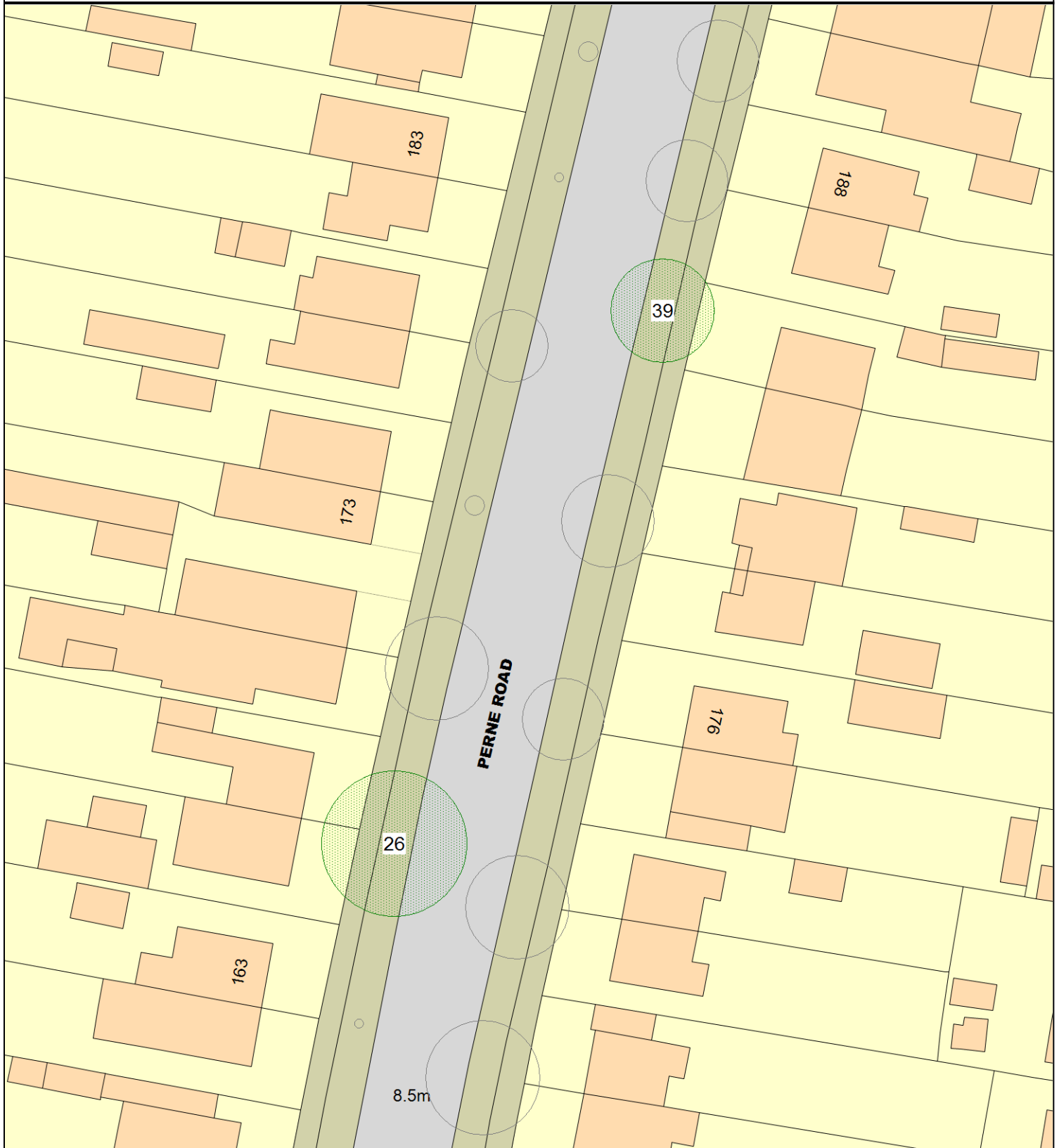
Orchard Avenue (ORCHAA), West Chesterton



ARBORICULTURAL WORKS ORDER

Item Ref: 01880

Perne Road (PERNER), Coleridge



ARBORICULTURAL WORKS ORDER

Item Ref: 01880

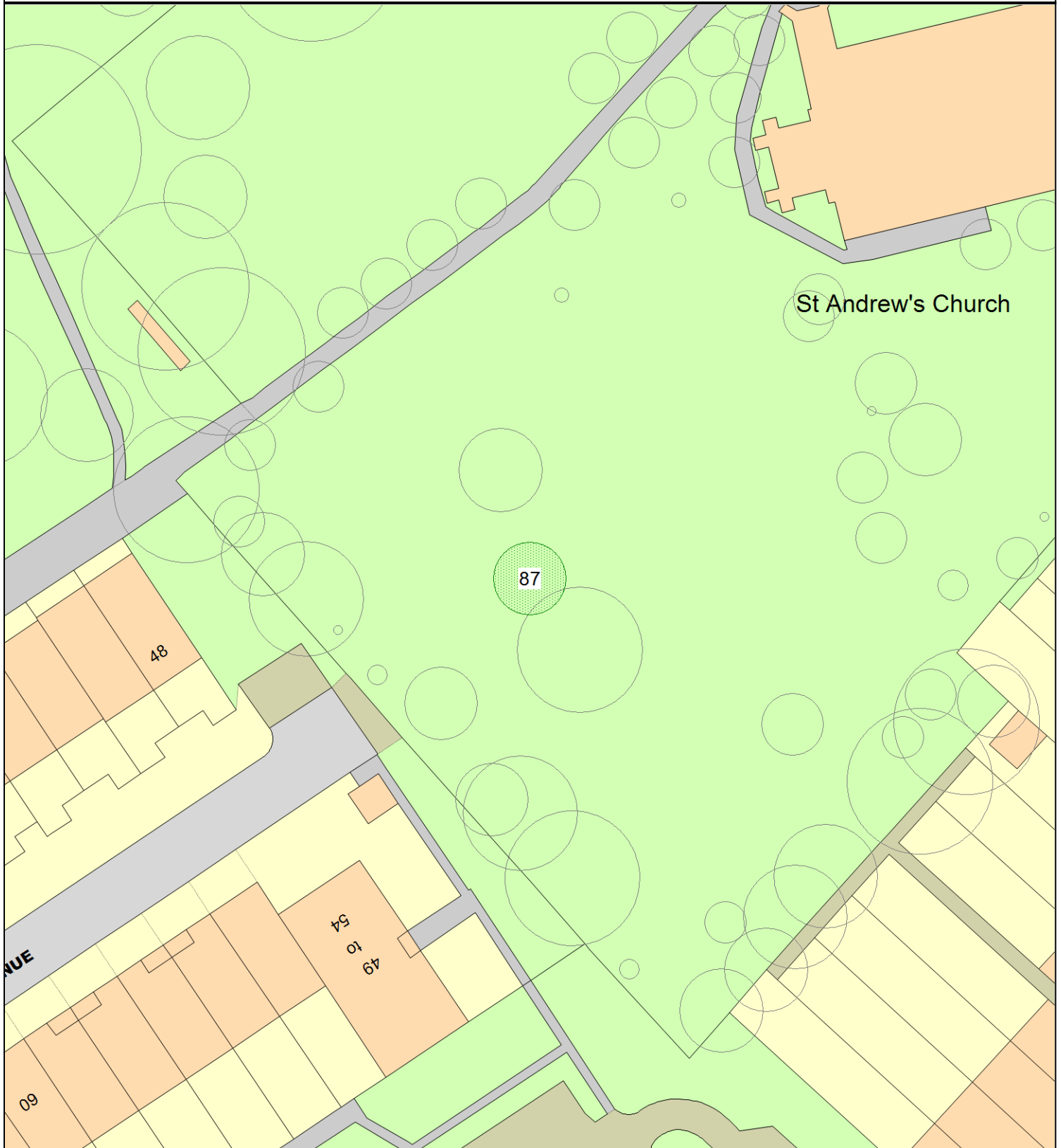
Perse Way (PERSEW), Arbury



ARBORICULTURAL WORKS ORDER

Item Ref: 01880

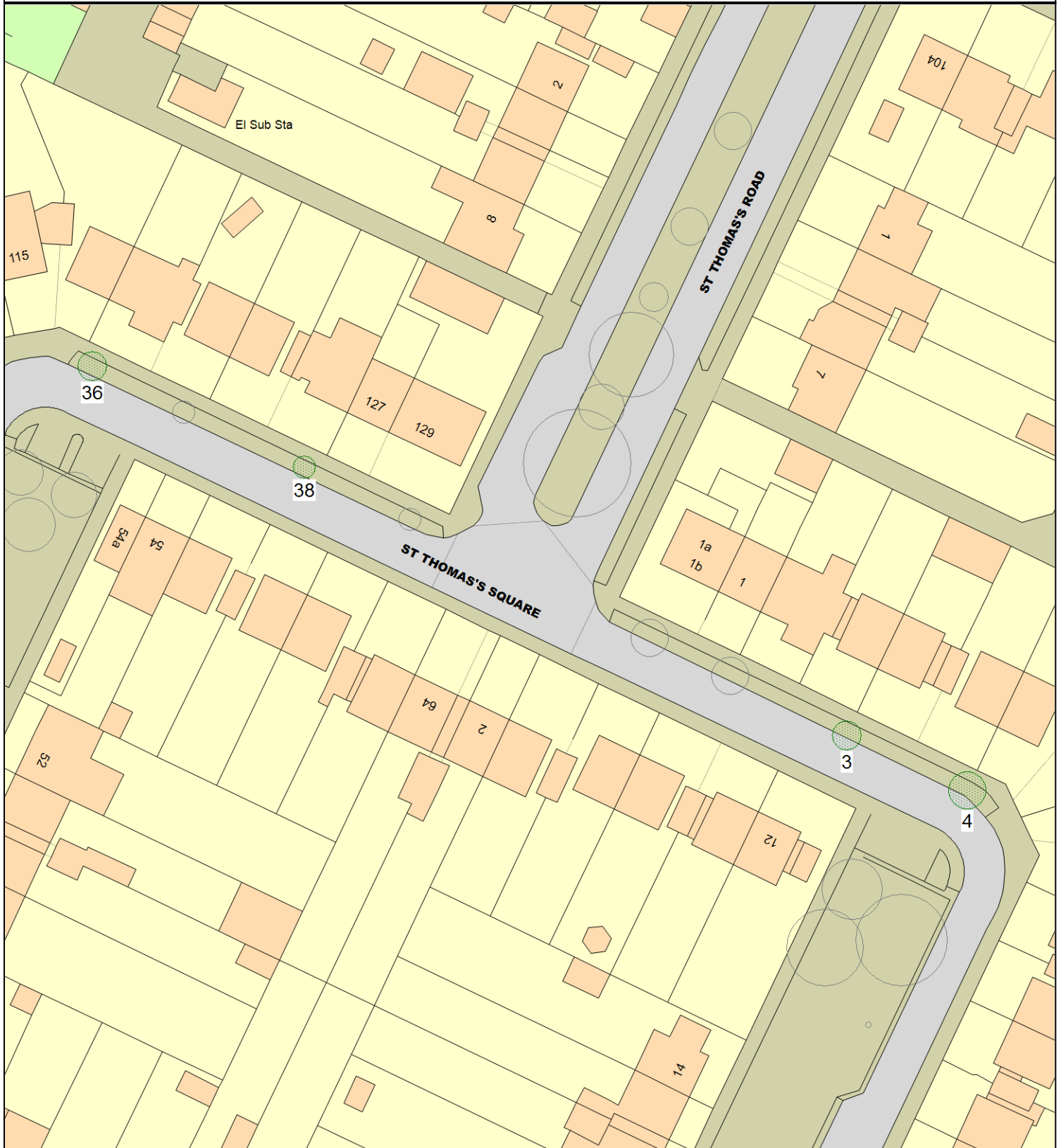
St Andrew's Church Chesterton (STANDU),



ARBORICULTURAL WORKS ORDER

Item Ref: 01880

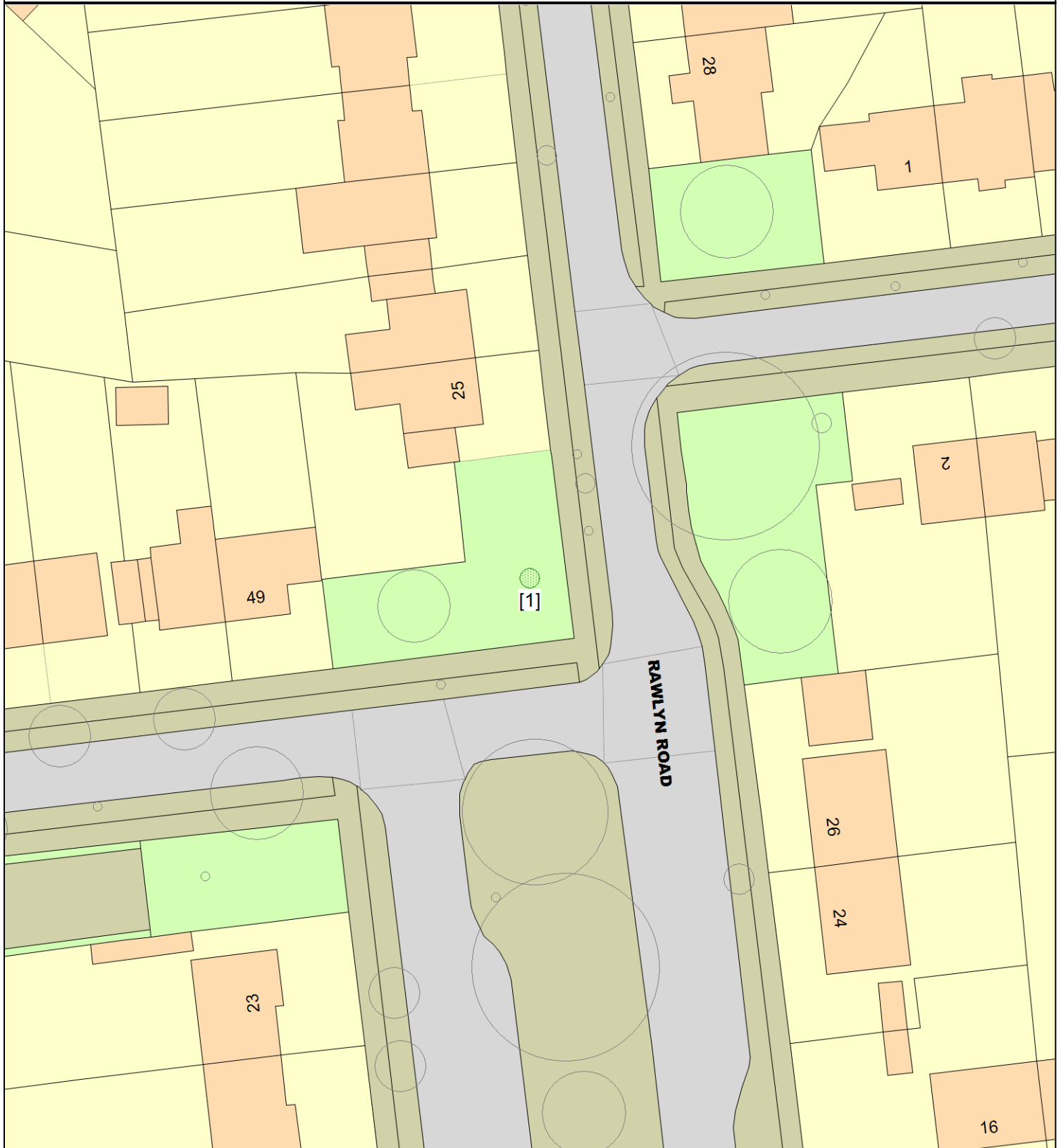
St Thomas's Square (STTHON), Coleridge



ARBORICULTURAL WORKS ORDER

Item Ref: 01880

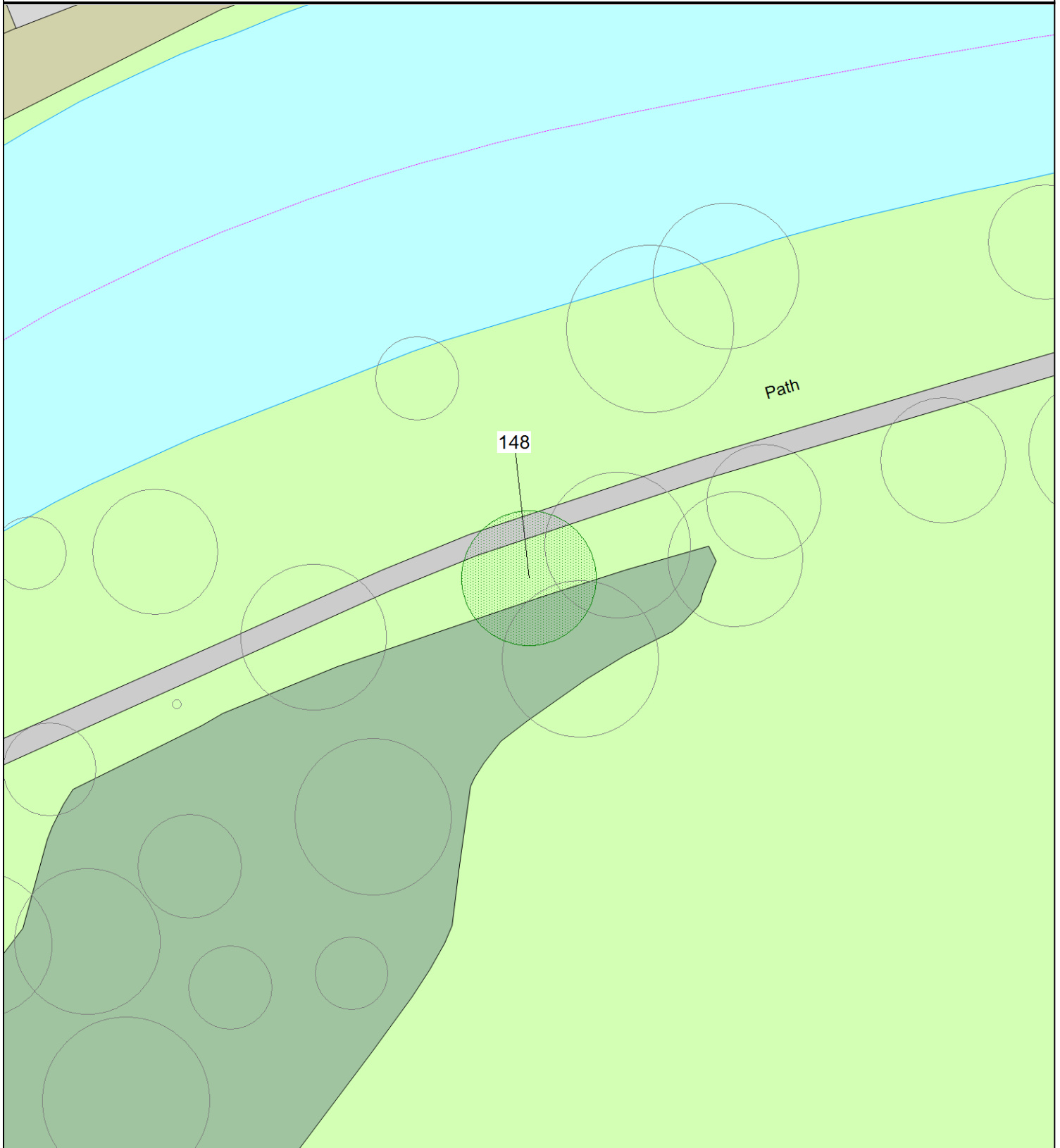
Stanesfield Road (STANER), Abbey



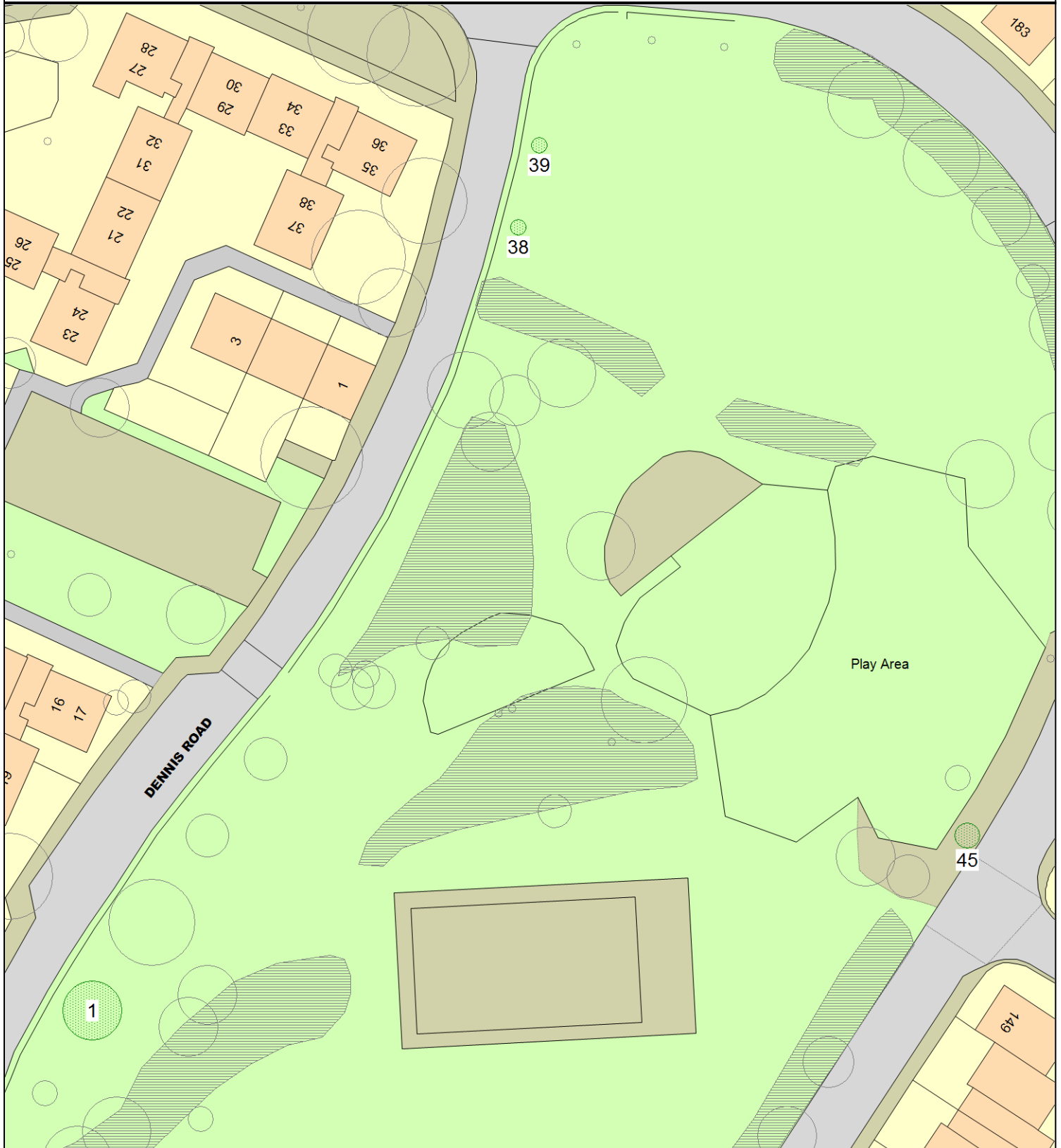
ARBORICULTURAL WORKS ORDER

Item Ref: 01880

Stourbridge Common (STOURD), Abbey



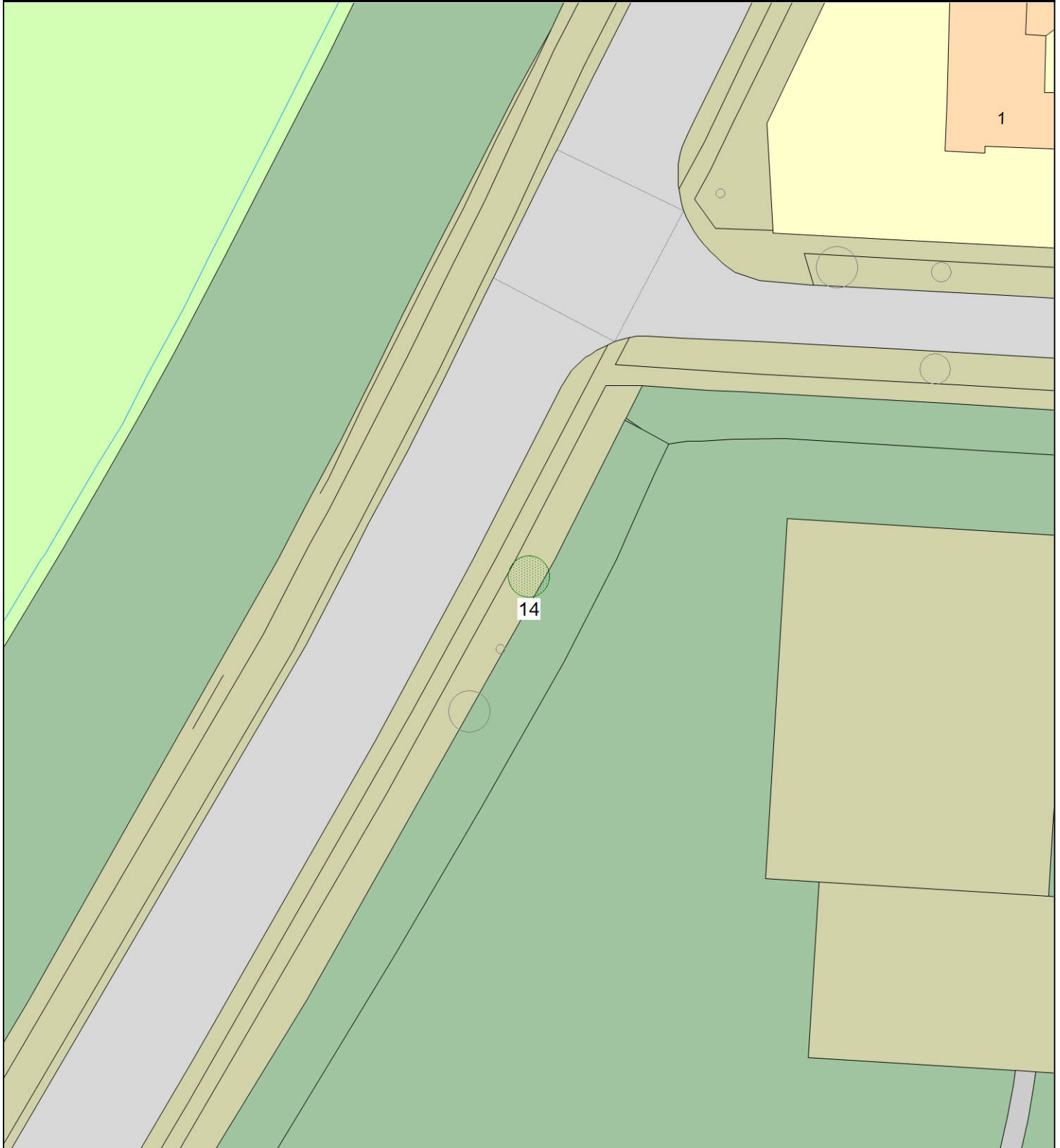
Thorpe Way Play Area (THORPY), Abbey



ARBORICULTURAL WORKS ORDER

Item Ref: 01880

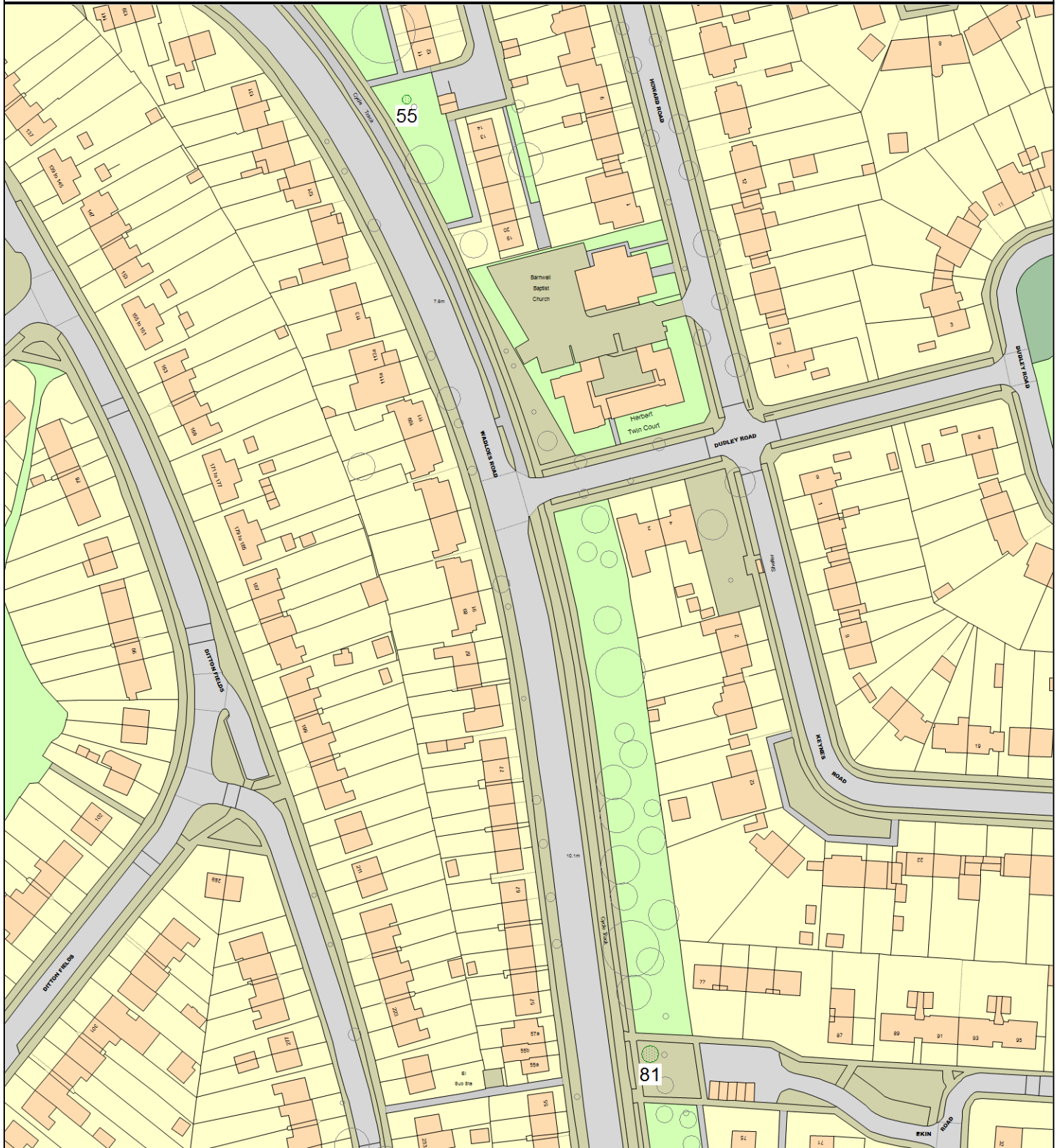
Trumpington Road (TRUMPR), Trumpington



ARBORICULTURAL WORKS ORDER

Item Ref: 01880

Wadloes Road (WADLOR), Abbey



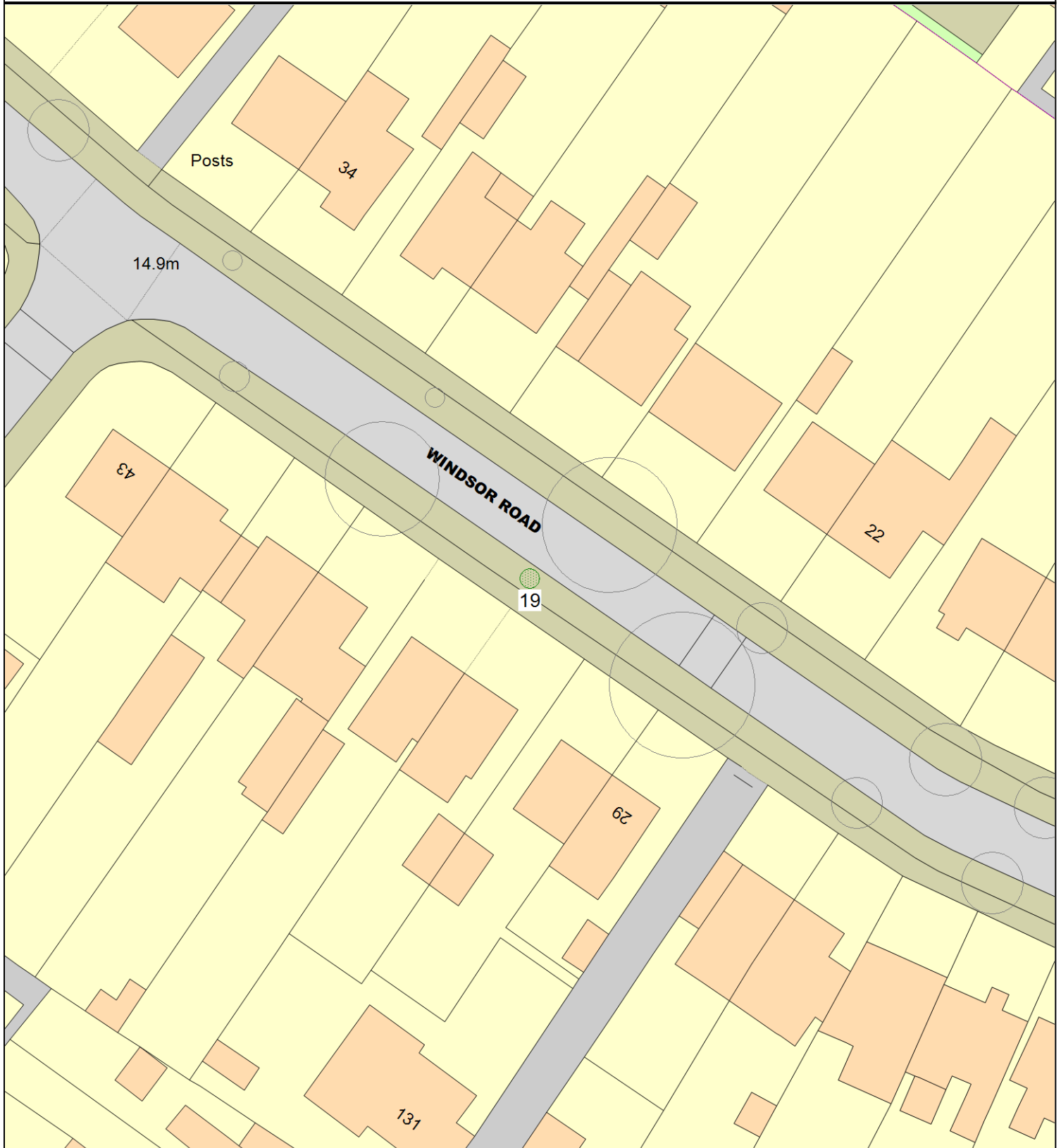
This map is reproduced from Ordnance Survey material with the permission of Her Majesty's Stationery Office (c) Crown copyright.

Unauthorised reproduction infringes Crown copyright and may lead to prosecution or civil proceedings." Cambridge City Council (Licence No. 100019730) 2006.

ARBORICULTURAL WORKS ORDER

Item Ref: 01880

Windsor Road (WINDSR), Castle



ARBORICULTURAL WORKS ORDER

Item Ref: 01880

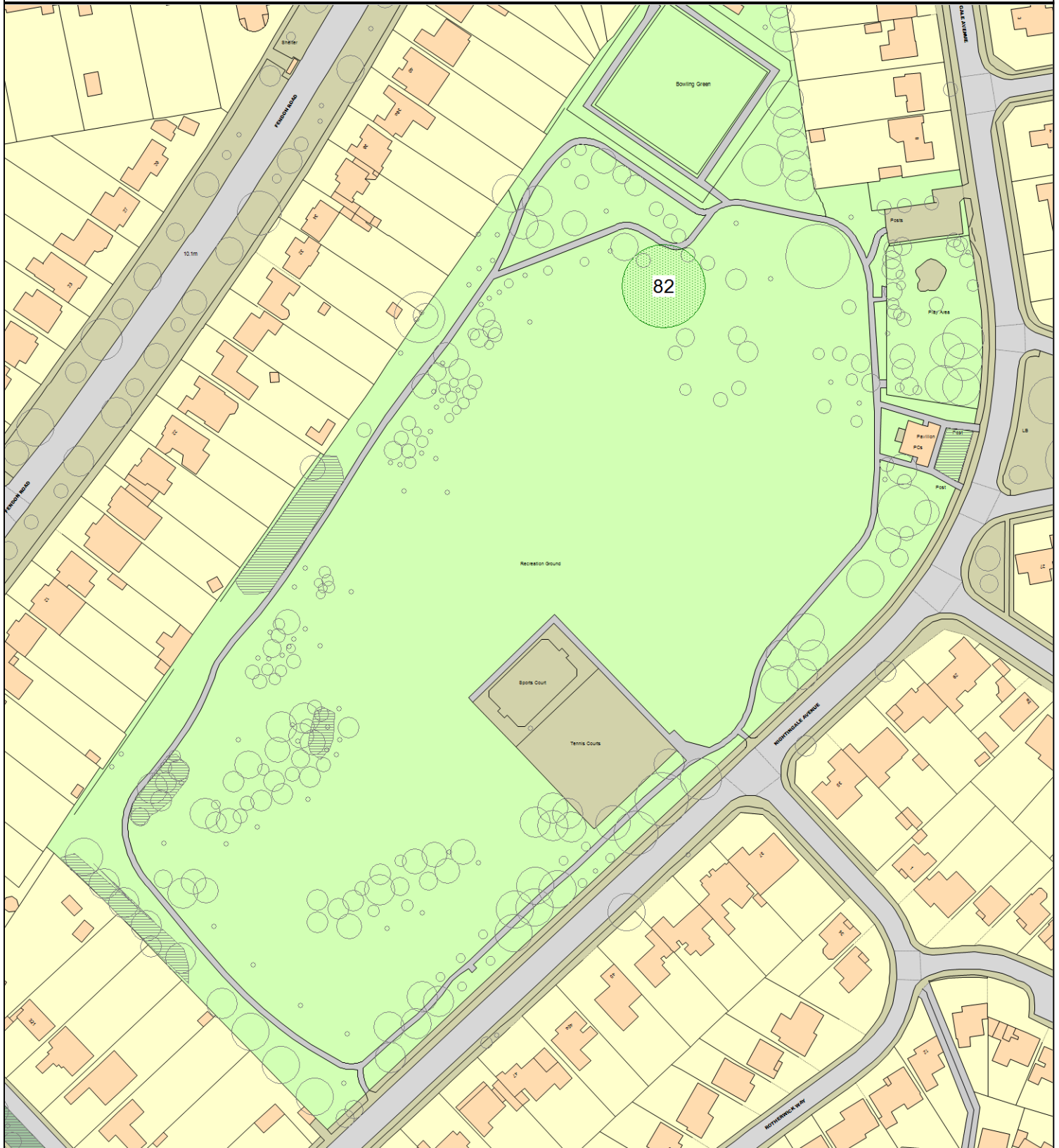
Hadleigh Court, Cambridge



ARBORICULTURAL WORKS ORDER

Item Ref: 01880

Nightingale Avenue



This map is reproduced from Ordnance Survey material with the permission of Her Majesty's Stationery Office (c) Crown copyright.
Unauthorised reproduction infringes Crown copyright and may lead to prosecution or civil proceedings." Cambridge City Council (Licence No. 100019730) 2006.