

PLANNED TREE MAINTENANCE

Tree Works Notification		Created By:	JC		
Public Scrutiny		Date:			
Tree Works reference number and schedule title					
Wards included within planned works:					
Abbey		East Chesterton		Queen Ediths	
Arbury		Kings Hedges		Romsey	
Castle		Market		Trumpington	
Cherry Hinton		Newnham		West Chesterton	
Coleridge		Petersfield			
Within following Council service areas:					
Highways		Housing		Parks	
Size of schedule – based on number of trees included within:					
Small (< 10 trees)		Medium (11 - 50 trees)		Large (> 50 trees)	
Brief description of the works					

Tree Works Notification

For tree works submitted under a 'Tree Works Notification' I refer you to Policy GM3 of the Cambridge City Council Citywide Tree Strategy 2016-2026 Part 2:

"All planned tree works will be published on the Council website and through site notices for the community to access at least 20 working days before implementation. The council sees this as an important tool for communicating to the local community about tree work planned for their area and the reasons why the works are necessary." <https://www.cambridge.gov.uk/tree-strategy>

The notification period will run for 20 days from the date of publication of the schedule.

The majority of the works contained within these schedules consists of minor pruning to address health and safety issues, or more significant works to remove trees that are obviously dead, dying or diseased, or replacement planting for trees that have been removed.

A brief outline of the planned works can be found in the table shown above however; full details of the planned works can be found within the attached schedules and maps.

Please note: where trees are due to be felled, these are marked on site with green tape.

Public Scrutiny

For tree works submitted for 'Public Scrutiny' A brief outline of the planned works which we wish to be publicly scrutinised can be found within the attached schedules and maps which will be available for ten working days following the date of publication.

The planned works could involve either removing healthy trees over 75mm in diameter as measured at 1.5m above ground level and/or any tree work or batch of works that will have a significant impact on the landscape character of an area as assessed by an arboricultural officer. This will include crown reductions of over 30% in branch length on trees that have not previously been reduced.

The table above provides details of the works which are open for public scrutiny, please note that some tree works schedules may contain other works in other service areas than those open to this level of scrutiny. The following details only relate to the significant works considered for scrutiny. Please note: where trees are

due to be felled, these are clearly marked on site with green tape.

I refer you to Policy GM5 of the Cambridge City Council [Citywide Tree Strategy 2016-2026 Part 2](#):

“When considering tree works on City Council land, the Council will invite resident and stakeholder comment regarding the following kinds of work:

- a) Any tree work which will have a significant impact on the character of an area.*
- b) Felling healthy trees of over 75mm diameter”*

If you wish to make a comment about any of the works proposed, please submit them via this link: [Comment on a tree work schedule](#). All unresolved objections to tree work subject to public scrutiny will be determined by the relevant Executive Councillor.

Location:

TMP Arbury Additional

Site type:

Order no/ref:
Contract/Client Ref:
Item created: 04 April 2022

Priority of works:
Start on/after:
Complete by:

Tree/Item code	Species/Work required	Rate	Quantity	Cost
----------------	-----------------------	------	----------	------

Akeman Street (AKEMAS), Arbury

Sgl/13 (080252)	Hornbeam (Common) (Carpinus betulus) o/s 67 RHG Remove - lodging branch near bt pole.		1 tree	0.00
Sgl/20 (080292)	Birch (Himalayan) (Betula utilis) o/s 94 RHG Remove - lodging branch		1 tree	0.00

Alex Wood Road (ALEXWO), Arbury

Sgl/2 (080612)	Prunus (Purple-leaf Plum) (Prunus cerasifera 'Nigra') o/s 155/157 CRT C/R - by 2-3mtrs. RDW Rem - deadwood		1 tree 1 tree	0.00 0.00
Sgl/3 (080616)	Prunus (Purple-leaf Plum) (Prunus cerasifera 'Nigra') o/s 90 RDW Rem - deadwood		1 tree	0.00
Sgl/4 (080620)	Prunus (Purple-leaf Plum) (Prunus cerasifera 'Nigra') o/s 151 RDW Rem - deadwood		1 tree	0.00
Sgl/9 (080636)	Prunus (Purple-leaf Plum) (Prunus cerasifera 'Nigra') opp 76 CRT C/R - by 4mtrs where appropriate. leaving a smaller rounded crown. RHG Remove - lodging branch facing footpath. RDW Rem - deadwood		1 tree 1 tree 1 tree	0.00 0.00 0.00
Sgl/19 (080680)	Sorbus (Swedish Whitebeam) (Sorbus x intermedia) o/s 56 RBR Rem - tree by root		1 tree	0.00
Sgl/42 (080772)	Prunus (Purple-leaf Plum) (Prunus cerasifera 'Nigra') o/s 81/83 RHG Remove - lodging branch		1 tree	0.00
Sgl/50 (080800)	Prunus (Purple-leaf Plum) (Prunus cerasifera 'Nigra') o/s 71 RDW Rem - deadwood		1 tree	0.00

Tree/Item code	Species/Work required	Rate	Quantity	Cost
Sgl/55 (080824)	Pear (Ornamental Cv.) (Pyrus communis 'Beech Hill') o/s 59 CLD C/L - over drive to 4m for driveway 59.		1 tree	0.00
Aylesborough Close (AYLESC), Arbury				
Sgl/35 (094896)	Birch (Silver) (Betula pendula) o/s 19-22 CRB C/R - to clear building by 3m. remove problematic branches into main stem.		1 tree	0.00
Bermuda Road (BERMUR), Arbury				
Sgl/16 (081276)	Ash (Common) (Fraxinus excelsior) car park opp 9 RHG Remove - lodging branch		1 tree	0.00
Sgl/18 (081288)	Ash (Common) (Fraxinus excelsior) car park CRB C/R - to clear building by 3m		1 tree	0.00
	RDW Rem - deadwood		1 tree	0.00
Sgl/20 (081296)	Ash (Common) (Fraxinus excelsior) s/o 11 CRB C/R - to clear building by 3m.		1 tree	0.00
	COC C/O remove deadwood and broken branches.		1 tree	0.00
Borrowdale (BORROW), Arbury				
Sgl/6 (081820)	Maple (Silver) (Acer saccharinum) By garages RHG Remove - lodging branch stuck in main fork.		1 tree	0.00
Brimley Road (BRIMLR), Arbury				
Sgl/6 (082420)	Sorbus (Japanese Rowan) (Sorbus commixta) Opp 38 RBR Rem - tree by root		1 tree	0.00
Sgl/20 (082476)	Sorbus (Japanese Rowan) (Sorbus commixta) o/s 17 RBR Rem - tree by root		1 tree	0.00
Sgl/23 (082488)	Apple (Pillar Crab) (Malus tschonoskii) s/o 1 Roland Close RBR Rem - tree by root		1 tree	0.00

Tree/Item code	Species/Work required	Rate	Quantity	Cost
Brownlow Road (BROWNR), Arbury				
Sgl/16 (082860)	Sorbus (Swedish Whitebeam) (Sorbus x intermedia) s/o 2 Blandford Walk			
RDW	Rem - deadwood		1 tree	0.00
Carlton Way (CARLTW), Arbury				
Sgl/46 (093620)	Apple (Unspecified) (Malus species) Court yard			
RBR	Rem - tree by root		1 tree	0.00
Darwin Drive (DARWID), Arbury				
Sgl/5 (083828)	Prunus (Wild Cherry) (Prunus avium) o/s Francis Darwin Court			
CRC	C/R - to clear clear fully off the roof. reduce the sides over garden by 3-4m.		1 tree	0.00
Sgl/13 (083864)	Thorn (Hawthorn) (Crataegus monogyna) o/s 61			
CRL	C/R - to clear lamp by 0.5-1m		1 tree	0.00
Sgl/20 (083892)	Alder (Common) (Alnus glutinosa) o/s 84			
RST	Rem - stump		1 tree	0.00
Fortescue Road (FORTER), Arbury				
Sgl/23 (085296)	Birch (Silver) (Betula pendula) o/s 25			
RBR	Rem - tree by root		1 tree	0.00
Sgl/28 (085314)	Alder (Spaeth) (Alnus spaethii) o/s 68			
RBR	Rem - tree by root		1 tree	0.00
Newly planted 2019/2020				
Frenchs Road (FRENCR), Arbury				
Sgl/2 (085604)	Maple (Sycamore) (Acer pseudoplatanus) opp flats 147			
RDW	Rem - deadwood		1 tree	0.00
Sgl/3 (085608)	Maple (Sycamore) (Acer pseudoplatanus) opp flats 147			
RDW	Rem - deadwood		1 tree	0.00

Tree/Item code	Species/Work required	Rate	Quantity	Cost
Gilbert Close (GILBEC), Arbury				
Sgl/21 (085876)	Maple (Norway) (Acer platanoides) s/o 36			
RHG	Remove - lodging branch		1 tree	0.00
RDW	Rem - deadwood		1 tree	0.00
Gilbert Road (GILBER), Arbury				
Sgl/23 (086288)	Thorn (Fastigate Hawthorn) (Crataegus monogyna 'Stricta') opp 212/214			
CRR	C/R - roadside by clear back from vehicle pathway. remove damaged branches.		1 tree	0.00
Sgl/44 (086372)	Sorbus (Whitebeam Cv.) (Sorbus aria 'Lutescens') o/s 144/146			
CLH	C/L - over highway to 3.5-4.5m		1 tree	0.00
Harris Road (HARRIR), Arbury				
Sgl/3 (087208)	Prunus (Unspecified) (Prunus species) see plan			
RDW	Rem - deadwood		1 tree	0.00
Sgl/4 (087212)	False Acacia (Common) (Robinia pseudoacacia) see plan			
RST	Rem - stump		1 tree	0.00
Hazelwood Close (HAZELC), Arbury				
Sgl/8 (087428)	Maple (Norway) (Acer platanoides) between flats and Histon Road			
RDW	Rem - deadwood		1 tree	0.00
Sgl/16 (087446)	Willow (White) (Salix alba)			
CRT	C/R - by repollard to three feet above previous reduction point.		1 tree	0.00
Sgl/18 (087448)	Prunus (Bird Cherry) (Prunus padus) s/o flats			
RDW	Rem - deadwood		1 tree	0.00
Sgl/38 (087540)	Maple (Norway) (Acer platanoides) by playground			
RHG	Remove - lodging branch		1 tree	0.00

Tree/Item code	Species/Work required	Rate	Quantity	Cost
Sgl/42 (087560) RDW Rem - deadwood	Maple (Norway) (Acer platanoides) o/s 72		1 tree	0.00
Sgl/58 (087624) CRB C/R - to clear building by lift on building side to 5m.prune back low branches over roof.	Maple (Silver) (Acer saccharinum) o/s 109		1 tree	0.00
Sgl/69 (087672) RDV Conservation deadwood cut and clear fallen elm stems. chip finer branches, leave trunks stacked as habitat piles.	Elm (Unspecified) (Ulmus species)		1 tree	0.00
Humphreys Road (HUMPHR), Arbury				
Sgl/7 (088216) RSK REM - stake	Sorbus (Rowan Cv.) (Sorbus aucuparia Cv.) o/s 20		1 tree	0.00
Sgl/13 (088240) RBR Rem - tree by root	Sorbus (Rowan Cv.) (Sorbus aucuparia Cv.) o/s 6		1 tree	0.00
Sgl/21 (088268) RHG Remove - lodging branch remove entirety of split branch. approx. half way up growing towards the houses.	Walnut (Black) (Juglans nigra) opp 1		1 tree	0.00
Hurrell Road (HURRER), Arbury				
Sgl/5 (088416) RBR Rem - tree by root	Sorbus (Swedish Whitebeam) (Sorbus x intermedia) o/s 35		1 tree	0.00
Sgl/11 (088444) CLR C/L - over road to remove vehicle damaged branches near road side.	Aesculus (Indian Chestnut) (Aesculus indica) o/s 54 -56		1 tree	0.00
Kingsway (KINGSW), Arbury				
Sgl/10 (095384) RDW Rem - deadwood	Birch (Silver) (Betula pendula) see plan		1 tree	0.00
Sgl/15 (095344) RDW Rem - deadwood	Maple (Norway) (Acer platanoides) see plan		1 tree	0.00

Tree/Item code	Species/Work required	Rate	Quantity	Cost
Sgl/36 (095240)	Maple (Norway) (Acer platanoides) see plan RDW Rem - deadwood		1 tree	0.00
Sgl/77 (095532)	Birch (Silver) (Betula pendula) see plan RHG Remove - lodging branch		1 tree	0.00
Linden Close (LINDEC), Arbury				
Sgl/2 (088804)	Lime (Small Leaved) (Tilia cordata) o/s 16-17 RDW Rem - deadwood		1 tree	0.00
Magrath Avenue (MAGRAA), Arbury				
Sgl/6 (089040)	Lime (Unspecified) (Tilia species) s/o 34 Magrath Avenue CRB C/R - to clear building by prune to clear building by 2-3m. pruning back to previous Pollard point where necessary.		1 tree	0.00
Mere Way (MEREWA), Arbury				
Sgl/25 (089628)	Apple (Flowering Crab) (Malus x purpurea) o/s 7 RST Rem - stump		1 tree	0.00
Molewood Close (MOLEWC), Arbury				
Sgl/10 (090044)	Maple (Norway) (Acer platanoides) fronting Histon Road CRL C/R - to clear lamp by 0.5-1m		1 tree	0.00
Sgl/42 (090292)	Maple (Norway) (Acer platanoides) by road RDW Rem - deadwood		1 tree	0.00
Sgl/73 (090340)	Maple (Silver) (Acer saccharinum) o/s 97 CRP C/R - repollard		1 tree	0.00
Sgl/75 (090332)	Maple (Norway) (Acer platanoides) o/s 33 CRP C/R - repollard		1 tree	0.00
Sgl/77 (090328)	Maple (Norway) (Acer platanoides) Side of 90 Hazelwood Close RDW Rem - deadwood		1 tree	0.00

Tree/Item code	Species/Work required	Rate	Quantity	Cost
Sgl/80 (090316)	Maple (Norway) (Acer platanoides) cul de sac			
RHG	Remove - lodging branch going over neighbours fence.		1 tree	0.00
RDW	Rem - deadwood		1 tree	0.00
Sgl/94 (090076)	Prunus (Bird Cherry) (Prunus padus) s/o stairs			
RST	Rem - stump remove stump. leave site flat and tidy.		1 tree	0.00
Perse Way (PERSEW), Arbury				
Sgl/17 (091060)	Prunus (Unspecified) (Prunus species) adj flats			
CRB	C/R - to clear building by 5M.		1 tree	0.00
Sgl/22 (090888)	Sorbus (Rowan Cv.) (Sorbus aucuparia Cv.) opp 31			
RBR	Rem - tree by root		1 tree	0.00
Sgl/39 (091084)	False Acacia (Common) (Robinia pseudoacacia) near 105 Perse way			
CLW	C/L - over highway to 5m remove low damaged branch. lift surrounding branches to clear hwy.		1 tree	0.00
Sgl/49 (090988)	False Acacia (Common) (Robinia pseudoacacia) o/s 114			
RHG	Remove - lodging branch		1 tree	0.00
Sgl/51 (090996)	False Acacia (Common) (Robinia pseudoacacia) o/s 116-118			
RDW	Rem - deadwood		1 tree	0.00
Rackham Close (RACKHC), Arbury				
Sgl/6 (091292)	Maple (Norway) (Acer platanoides) o/s 14			
RDW	Rem - deadwood		1 tree	0.00
Sgl/24 (091304)	Sorbus (Rowan) (Sorbus aucuparia) s/o 20			
RBR	Rem - tree by root		1 tree	0.00
Sgl/28 (091256)	Maple (Norway) (Acer platanoides) Rackham close			
RDW	Rem - deadwood		1 tree	0.00

Tree/Item code	Species/Work required	Rate	Quantity	Cost
Redfern Close (REDFED), Arbury				
Sgl/7 (091628)	Amelanchier (Serviceberry Cv.) (Amelanchier laevis 'Robin Hill') o/s 11-13			
RBR	Rem - tree by root		1 tree	0.00
Sgl/16 (091648)	Prunus (Purple-leaf Plum) (Prunus cerasifera 'Nigra') o/s 27			
RBR	Rem - tree by root		1 tree	0.00
Roseford Road (ROSEFR), Arbury				
Sgl/24 (092280)	Prunus (Tibetan Cherry) (Prunus serrula) o/s 65			
RBR	Rem - tree by root		1 tree	0.00
Sgl/27 (092296)	Prunus (Tibetan Cherry) (Prunus serrula) o/s 66			
RDW	Rem - deadwood		1 tree	0.00
Sgl/32 (092312)	Prunus (Tibetan Cherry) (Prunus serrula) o/s 73-75			
RBR	Rem - tree by root		1 tree	0.00
Sgl/40 (092344)	Birch (Silver) (Betula pendula) o/s 85-87			
RDW	Rem - deadwood		1 tree	0.00
St Albans Road (STALBA), Arbury				
Sgl/15 (092860)	Sorbus (Rowan) (Sorbus aucuparia) o/s 16			
RDW	Rem - deadwood		1 tree	0.00
Sgl/33 (092924)	Pear (Ornamental Cv.) (Pyrus communis 'Beech Hill') o/s 36			
RHG	Remove - lodging branch remove snapped and cracked branches.		1 tree	0.00
Sgl/34 (092928)	Maple (Trident) (Acer buergerianum) o/s 39			
FP	Formative prune remove lower epi growth. cut back from road and pavement.		1 tree	
RSK	REM - stake		1 tree	0.00

Tree/Item code	Species/Work required	Rate	Quantity	Cost
Topham Way (TOPHAW), Arbury				
Sgl/7 (083656)	Prunus (Unspecified) (Prunus species) o/s 94 CRB C/R - to clear building by 3-4 m.		1 tree	0.00
Sgl/9 (083612)	Prunus (Fastigiata Cherry) (Prunus x hillieri 'Spire') opp 99 CRB C/R - to clear building by 3-4m.		1 tree	0.00
Sgl/10 (083660)	Prunus (Unspecified) (Prunus species) o/s 100 CRB C/R - to clear building by 3-4m.		1 tree	0.00
Sgl/11 (093852)	Birch (Himalayan) (Betula utilis) o/s 66 Cockerell Rd CRB C/R - to clear building by 3-4m.		1 tree	0.00
Sgl/36 (083664)	Prunus (Unspecified) (Prunus species) o/s 48 CRB C/R - to clear building by 3-4m.		1 tree	0.00
Sgl/37 (083616)	Prunus (Fastigiata Cherry) (Prunus x hillieri 'Spire') opp 23 CRB C/R - to clear building by 3-4m.		1 tree	0.00
Verulam Way (VERULW), Arbury				
Sgl/59 (094148)	Maple (Field Cv.) (Acer campestre 'Elsrijk') o/s 99 CLD C/L - over drive to lift over driveway and access to 4m.		1 tree	0.00
Wavell Way (WAVELW), Arbury				
Sgl/2 (094404)	Lime (Caucasian) (Tilia x euchlora) s/o 141 Alex wood Rd CRB C/R - to clear building by 3m		1 tree	0.00

Expenditure code analysis :-

Expenditure code not specified

Schedule item analysis :-

CLD	C/L - over drive to	2 trees @ 0.00
CLH	C/L - over highway to 3.5-4.5m	1 tree @ 0.00
CLR	C/L - over road to	1 tree @ 0.00
CLW	C/L - over highway to 5m	1 tree @ 0.00
COC	C/O	1 tree @ 0.00
CRB	C/R - to clear building by	13 trees @ 0.00
CRC	C/R - to clear	1 tree @ 0.00
CRL	C/R - to clear lamp by 0.5-1m	2 trees @ 0.00
CRP	C/R - repollard	2 trees @ 0.00
CRR	C/R - roadside by	1 tree @ 0.00
CRT	C/R - by	3 trees @ 0.00
RBR	Rem - tree by root	15 trees @ 0.00
RDV	Conservation deadwood	1 tree @ 0.00
RDW	Rem - deadwood	27 trees @ 0.00
RHG	Remove - lodging branch	13 trees @ 0.00
RSK	REM - stake	2 trees @ 0.00
RST	Rem - stump	4 trees @ 0.00

Contractor:

Total cost: 0.00

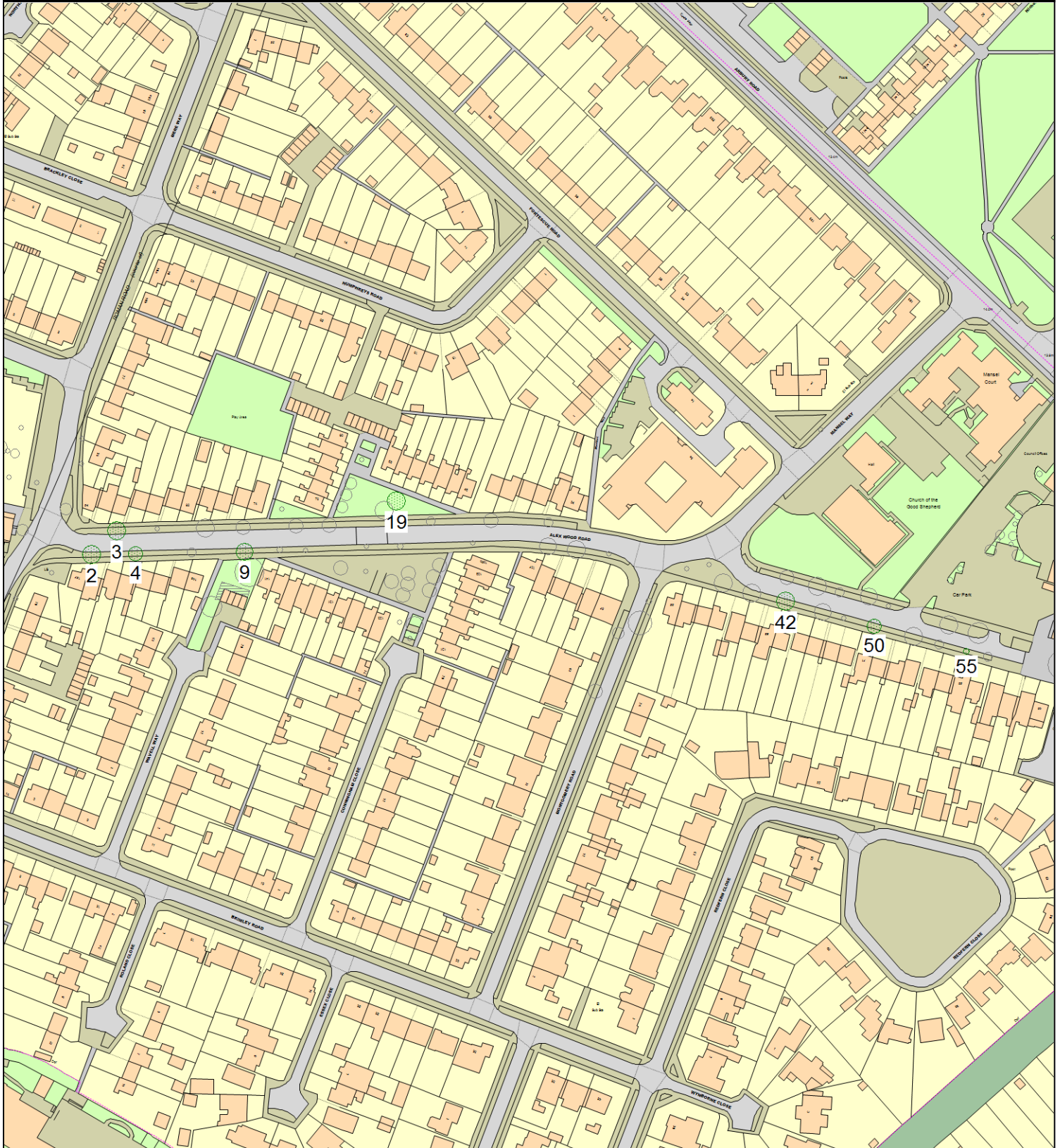
Issued by:

Jake Camilleri

ARBORICULTURAL WORKS ORDER

Item Ref: 01827

Alex Wood Road (ALEXWO), Arbury



This map is reproduced from Ordnance Survey material with the permission of Her Majesty's Stationery Office (c) Crown copyright. Unauthorised reproduction infringes Crown copyright and may lead to prosecution or civil proceedings." Cambridge City Council (Licence No. 100019730) 2006.

ARBORICULTURAL WORKS ORDER

Item Ref: 01827

Aylesborough Close (AYLESC), Arbury



ARBORICULTURAL WORKS ORDER

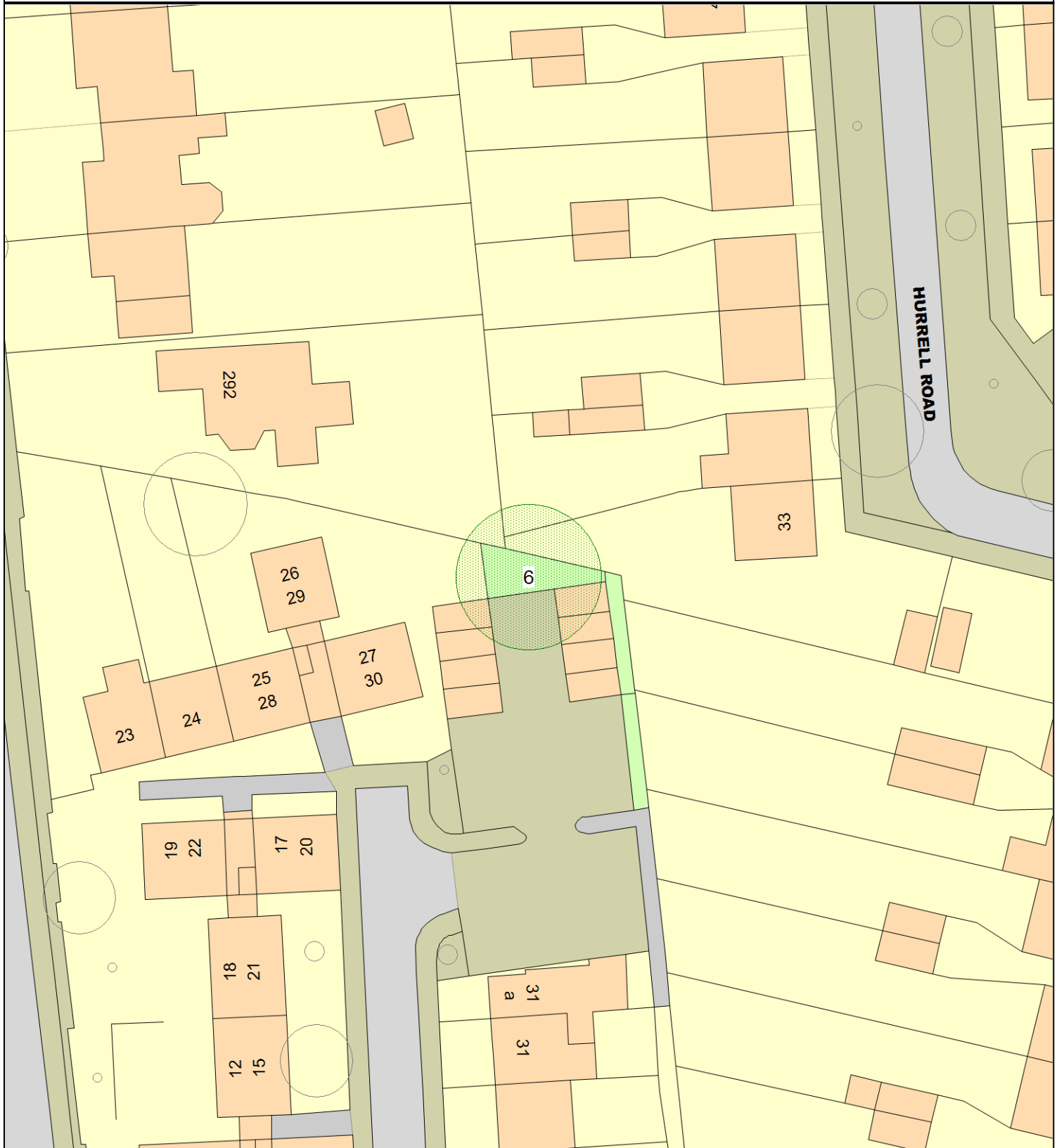
Item Ref: 01827



ARBORICULTURAL WORKS ORDER

Item Ref: 01827

Borrowdale (BORROW), Arbury



ARBORICULTURAL WORKS ORDER

Item Ref: 01827

Brownlow Road (BROWNR), Arbury



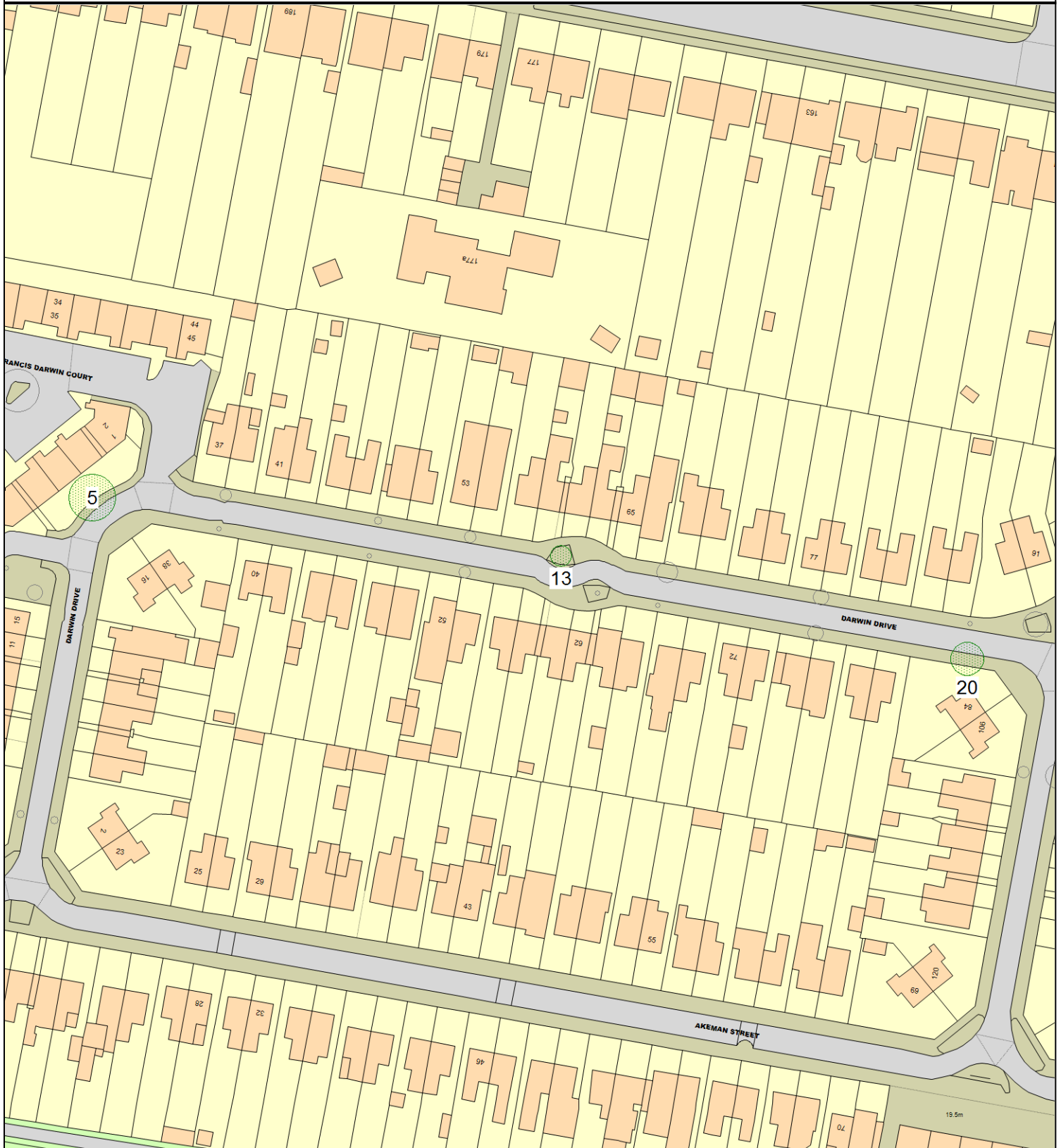
Carlton Way (CARLTW), Arbury



ARBORICULTURAL WORKS ORDER

Item Ref: 01827

Darwin Drive (DARWID), Arbury



This map is reproduced from Ordnance Survey material with the permission of Her Majesty's Stationery Office (c) Crown copyright.
Unauthorised reproduction infringes Crown copyright and may lead to prosecution or civil proceedings." Cambridge City Council (Licence No. 100019730) 2006.

ARBORICULTURAL WORKS ORDER

Item Ref: 01827

Fortescue Road (FORTER), Arbury



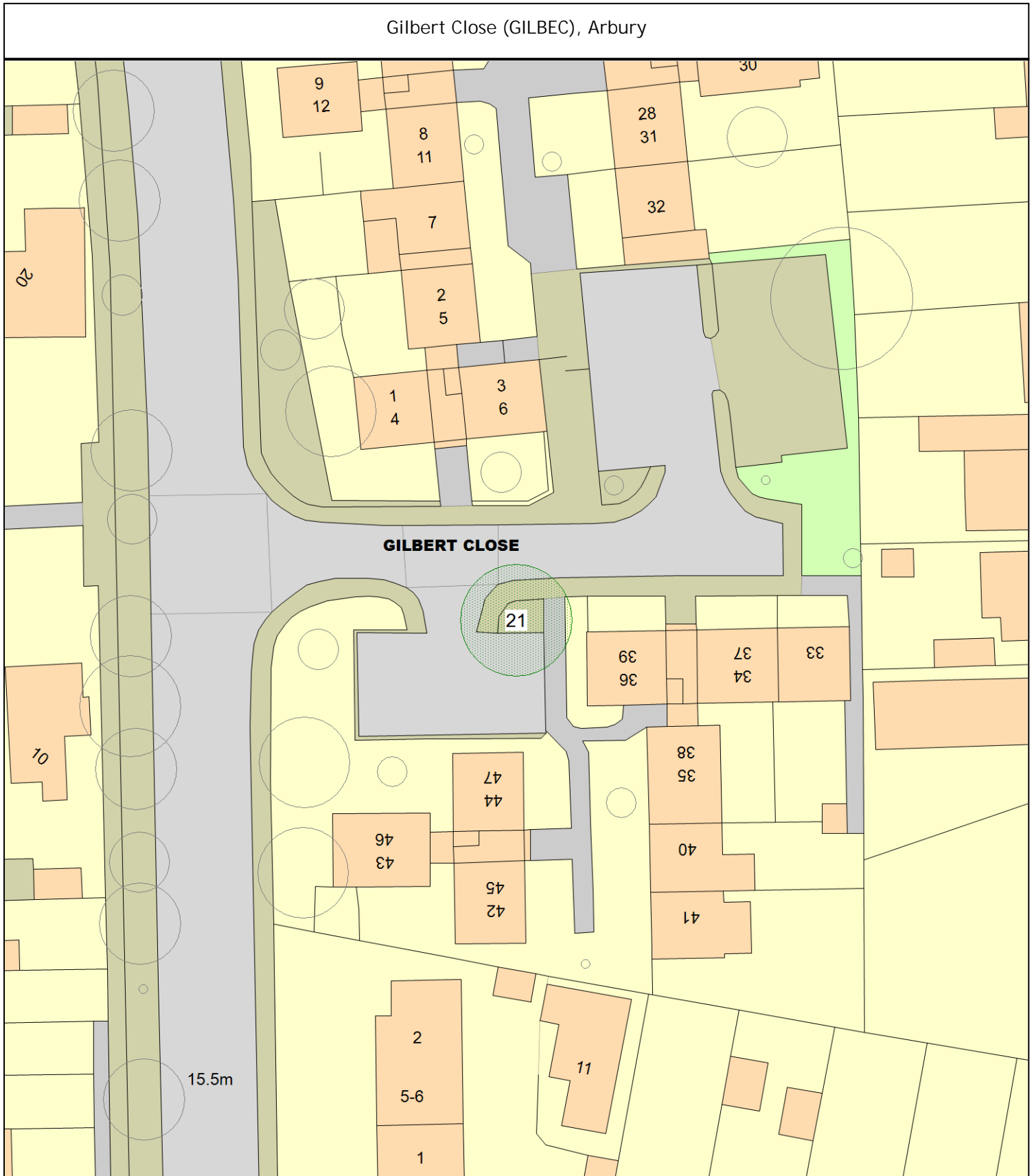
ARBORICULTURAL WORKS ORDER

Item Ref: 01827



ARBORICULTURAL WORKS ORDER

Item Ref: 01827



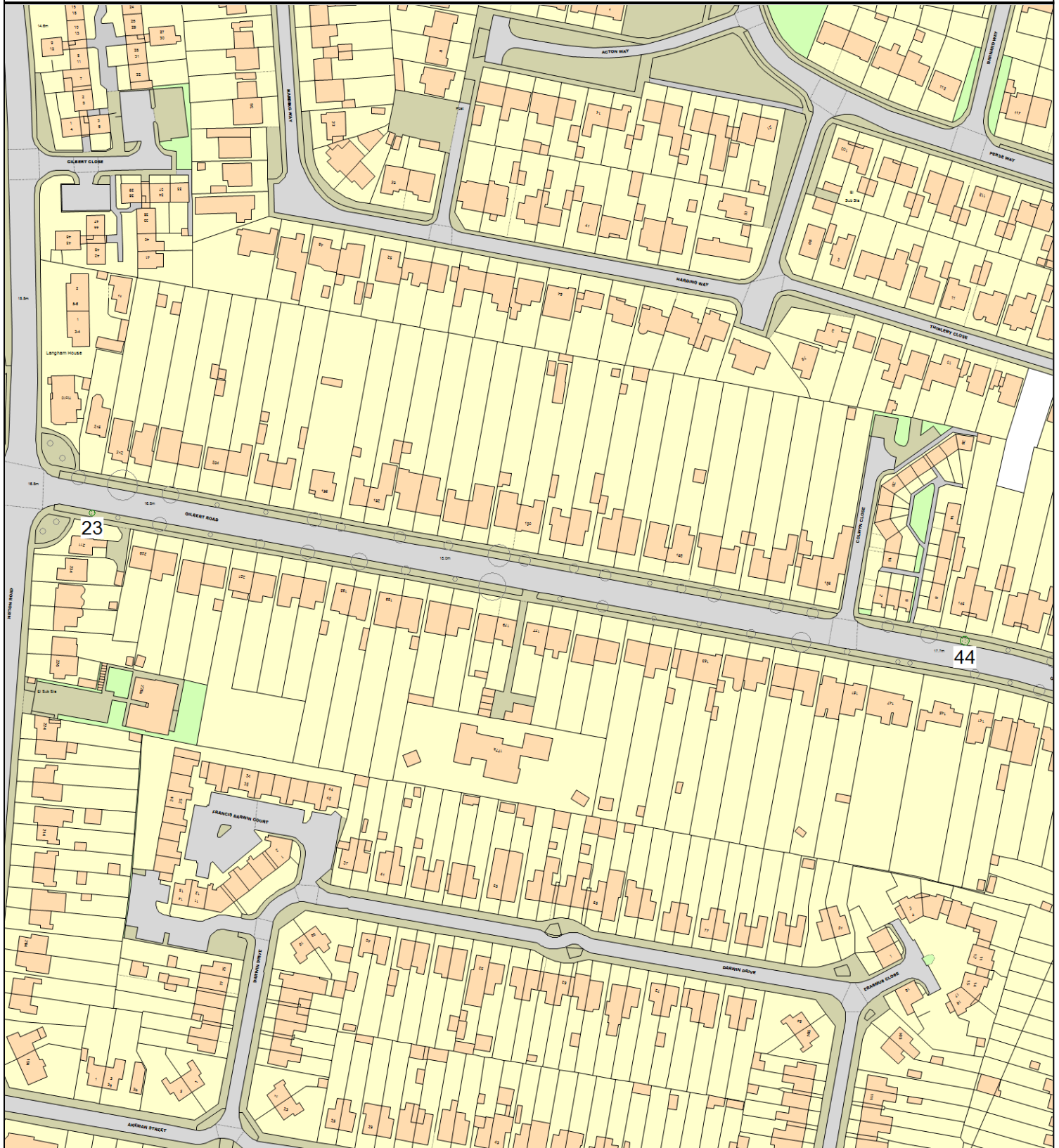
This map is reproduced from Ordnance Survey material with the permission of Her Majesty's Stationery Office (c) Crown copyright.

Unauthorised reproduction infringes Crown copyright and may lead to prosecution or civil proceedings." Cambridge City Council (Licence No. 100019730) 2006.

ARBORICULTURAL WORKS ORDER

Item Ref: 01827

Gilbert Road (GILBER), Arbury



This map is reproduced from Ordnance Survey material with the permission of Her Majesty's Stationery Office (c) Crown copyright. Unauthorised reproduction infringes Crown copyright and may lead to prosecution or civil proceedings." Cambridge City Council (Licence No. 100019730) 2006.

ARBORICULTURAL WORKS ORDER

Item Ref: 01827

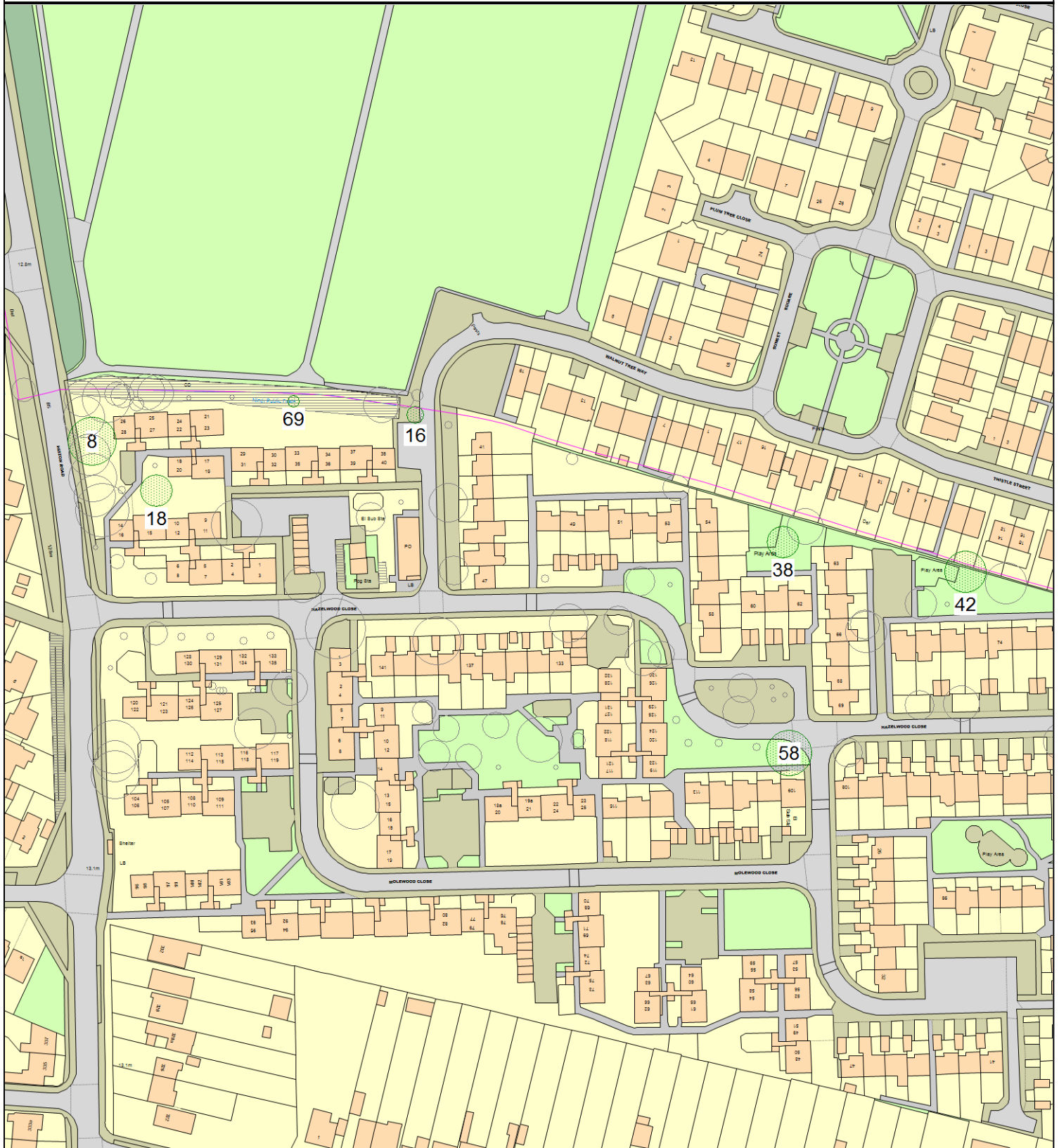
Harris Road (HARRIR), Arbury



ARBORICULTURAL WORKS ORDER

Item Ref: 01827

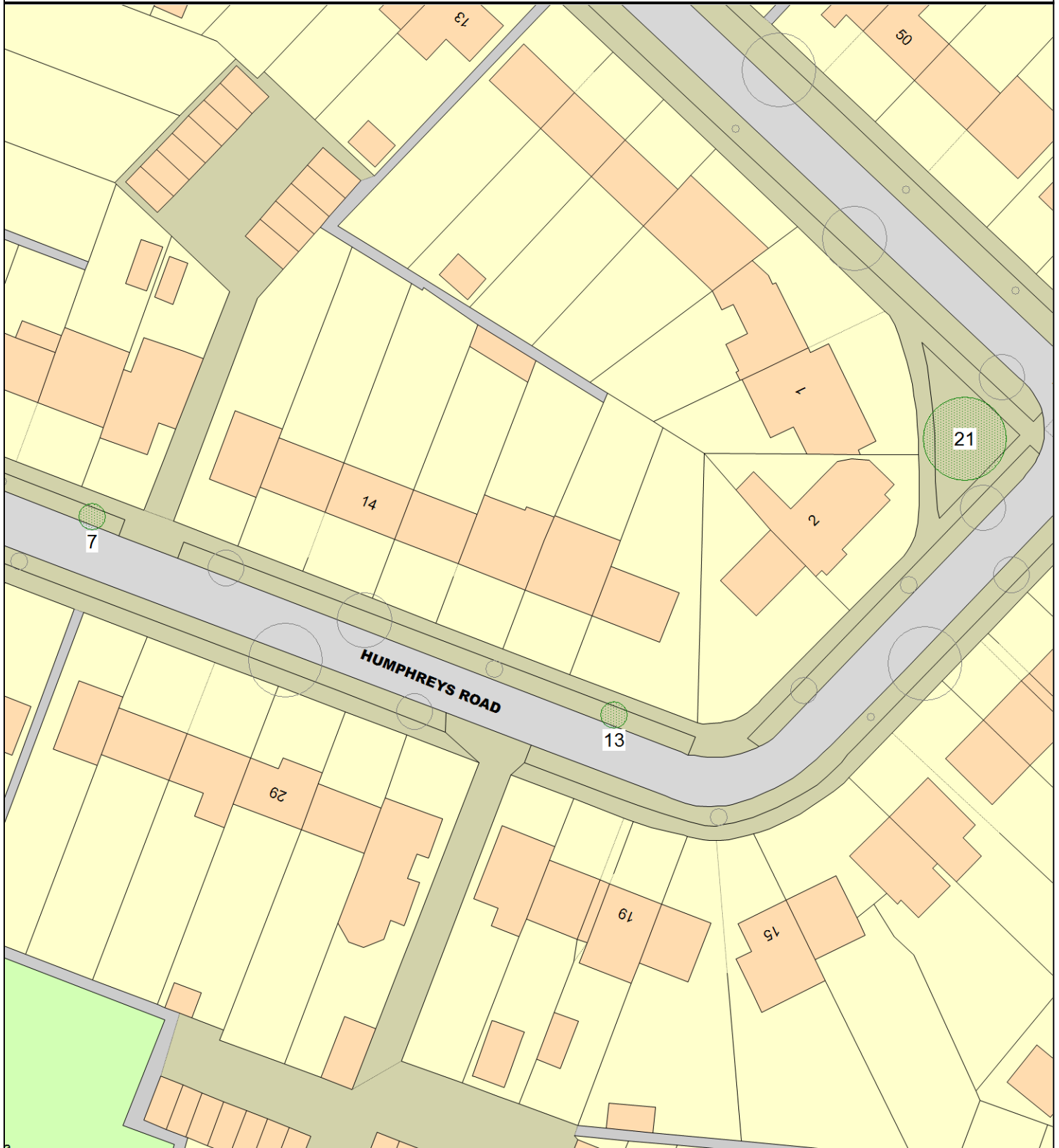
Hazelwood Close (HAZELC), Arbury



This map is reproduced from Ordnance Survey material with the permission of Her Majesty's Stationery Office (c) Crown copyright.

Unauthorised reproduction infringes Crown copyright and may lead to prosecution or civil proceedings." Cambridge City Council (Licence No. 100019730) 2006.

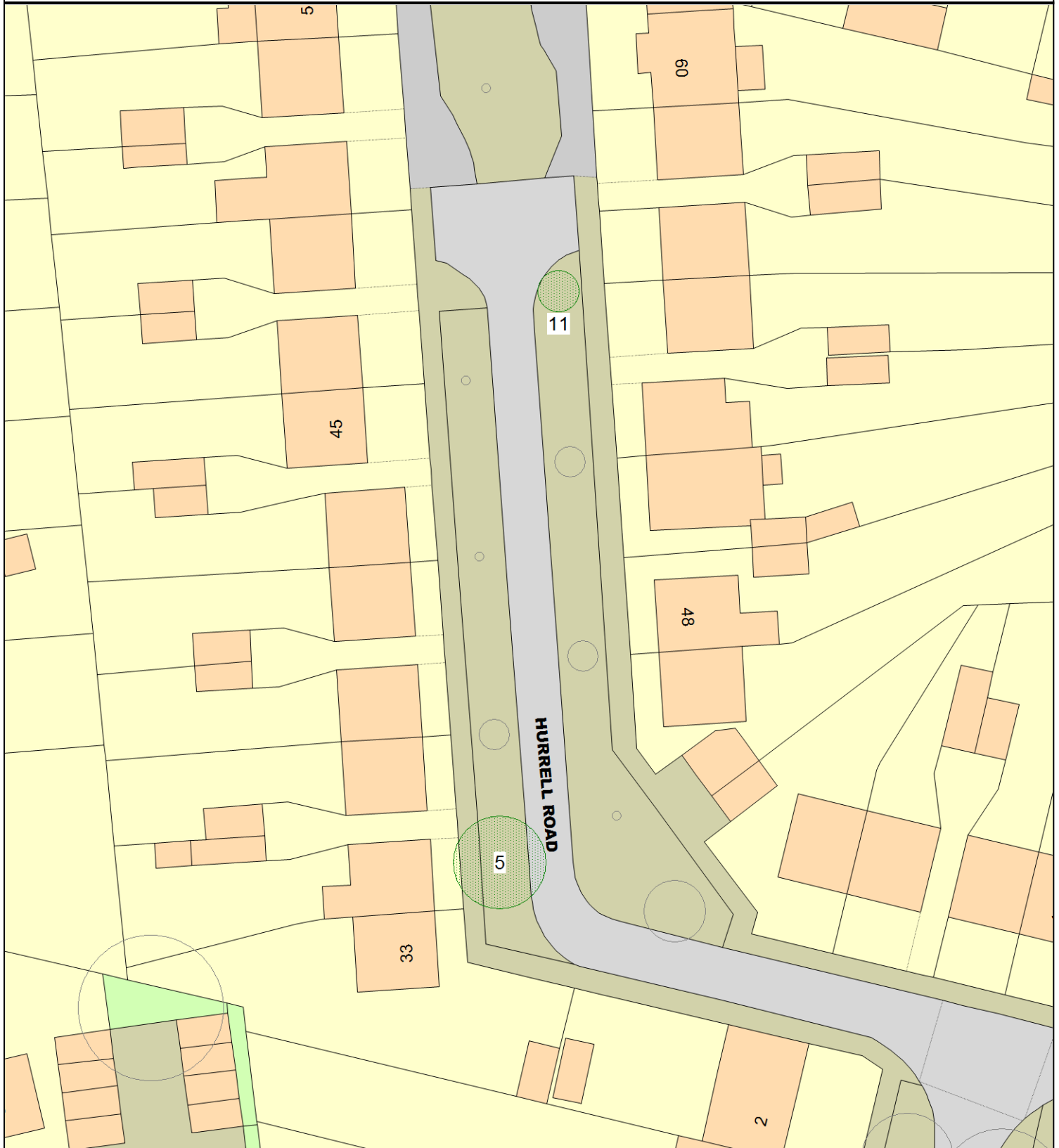
Humphreys Road (HUMPHR), Arbury



ARBORICULTURAL WORKS ORDER

Item Ref: 01827

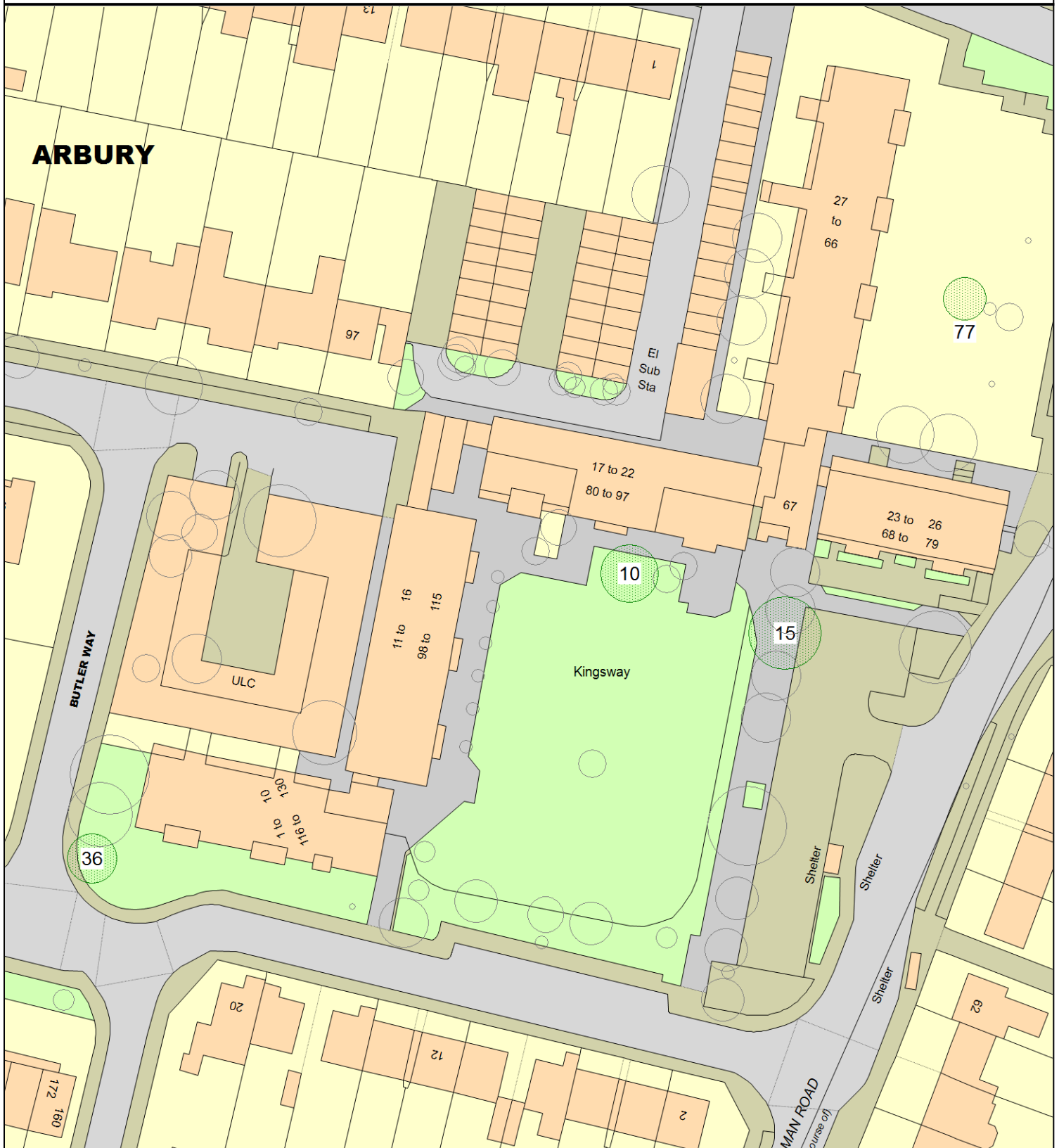
Hurrell Road (HURRER), Arbury



ARBORICULTURAL WORKS ORDER

Item Ref: 01827

Kingsway (KINGSW), Arbury

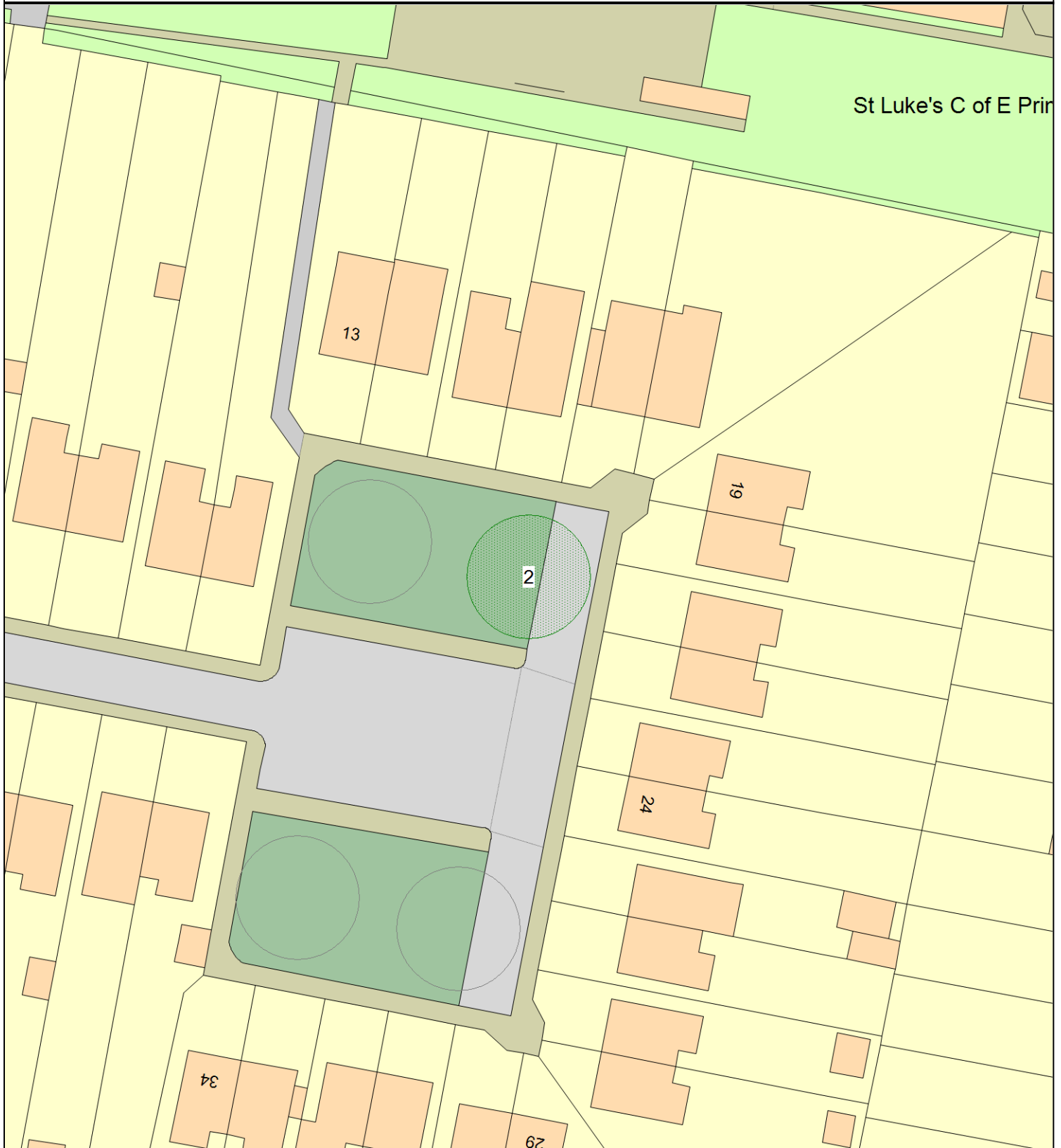


This map is reproduced from Ordnance Survey material with the permission of Her Majesty's Stationery Office (c) Crown copyright.
Unauthorised reproduction infringes Crown copyright and may lead to prosecution or civil proceedings." Cambridge City Council (Licence No. 100019730) 2006.

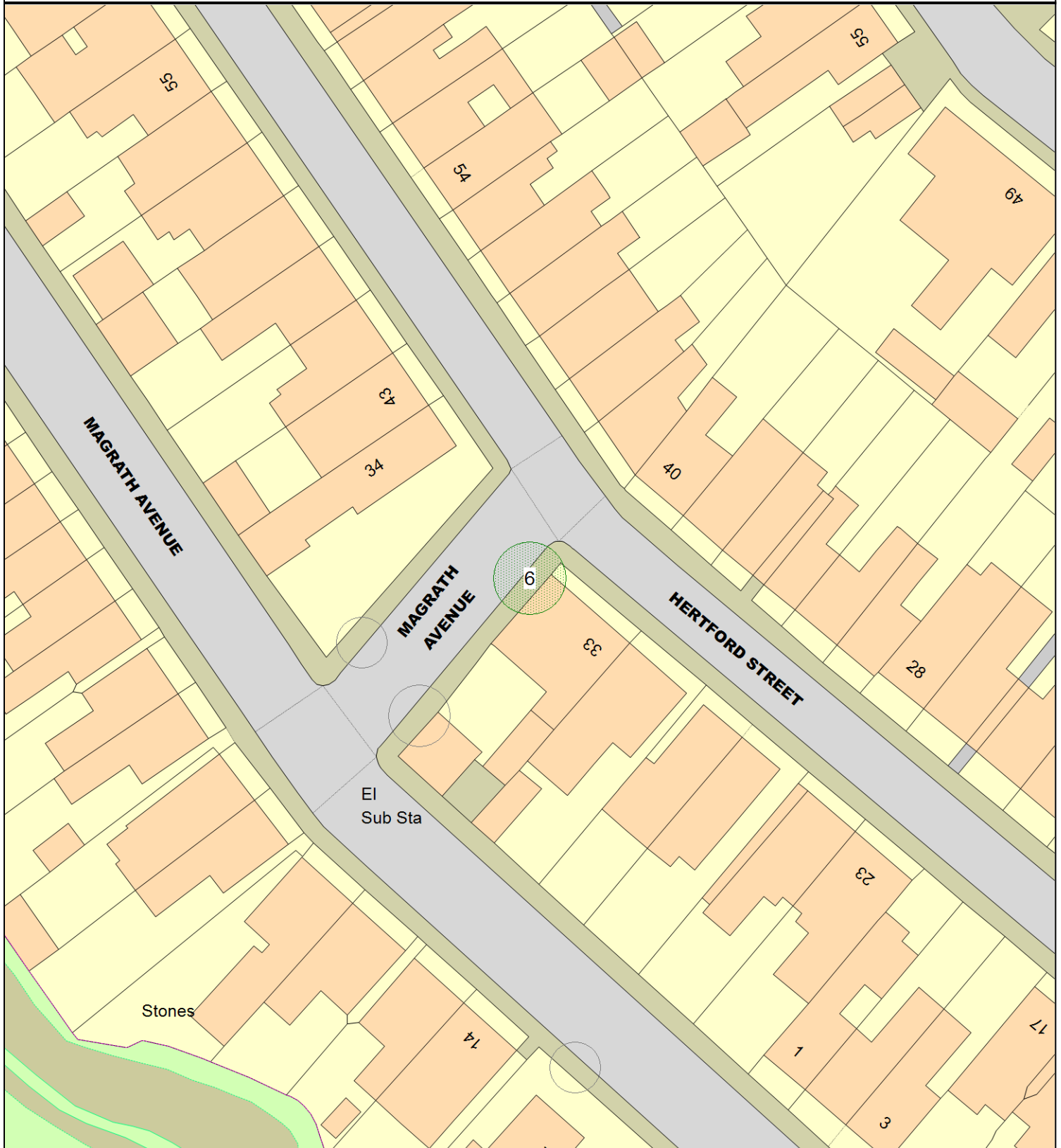
ARBORICULTURAL WORKS ORDER

Item Ref: 01827

Linden Close (LINDEC), Arbury



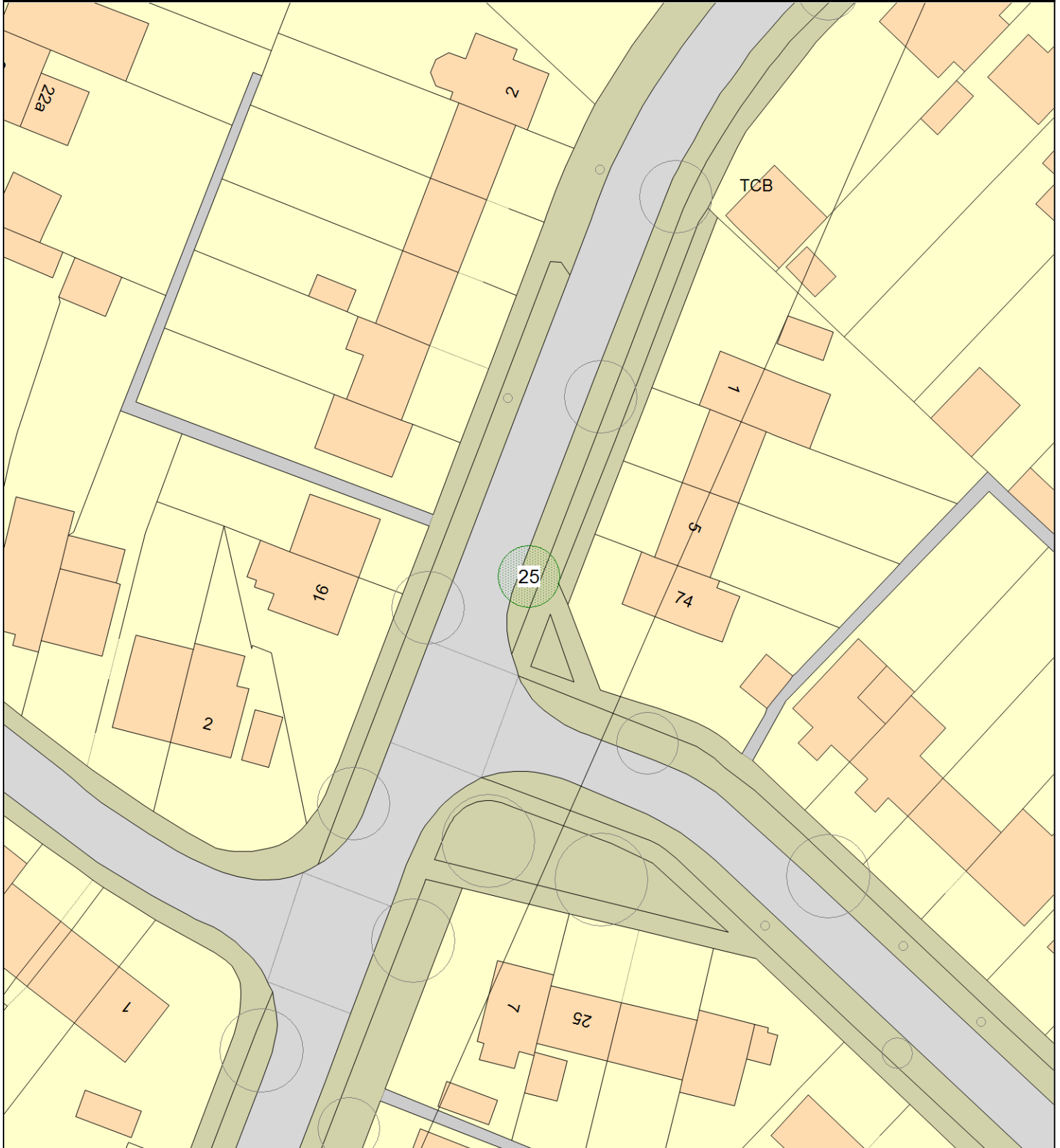
Magrath Avenue (MAGRAA), Arbury



ARBORICULTURAL WORKS ORDER

Item Ref: 01827

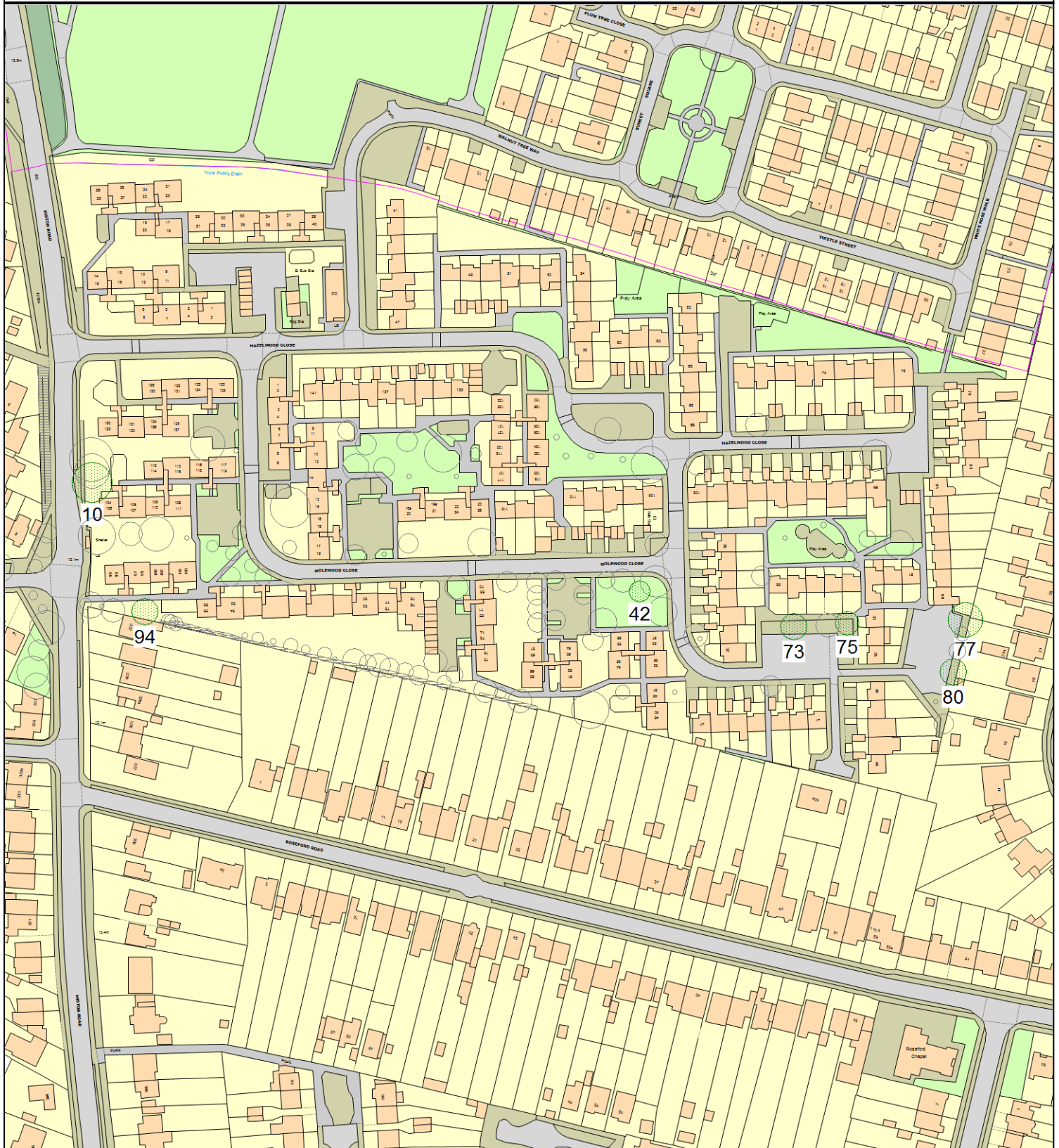
Mere Way (MEREWA), Arbury



ARBORICULTURAL WORKS ORDER

Item Ref: 01827

Molewood Close (MOLEWC), Arbury

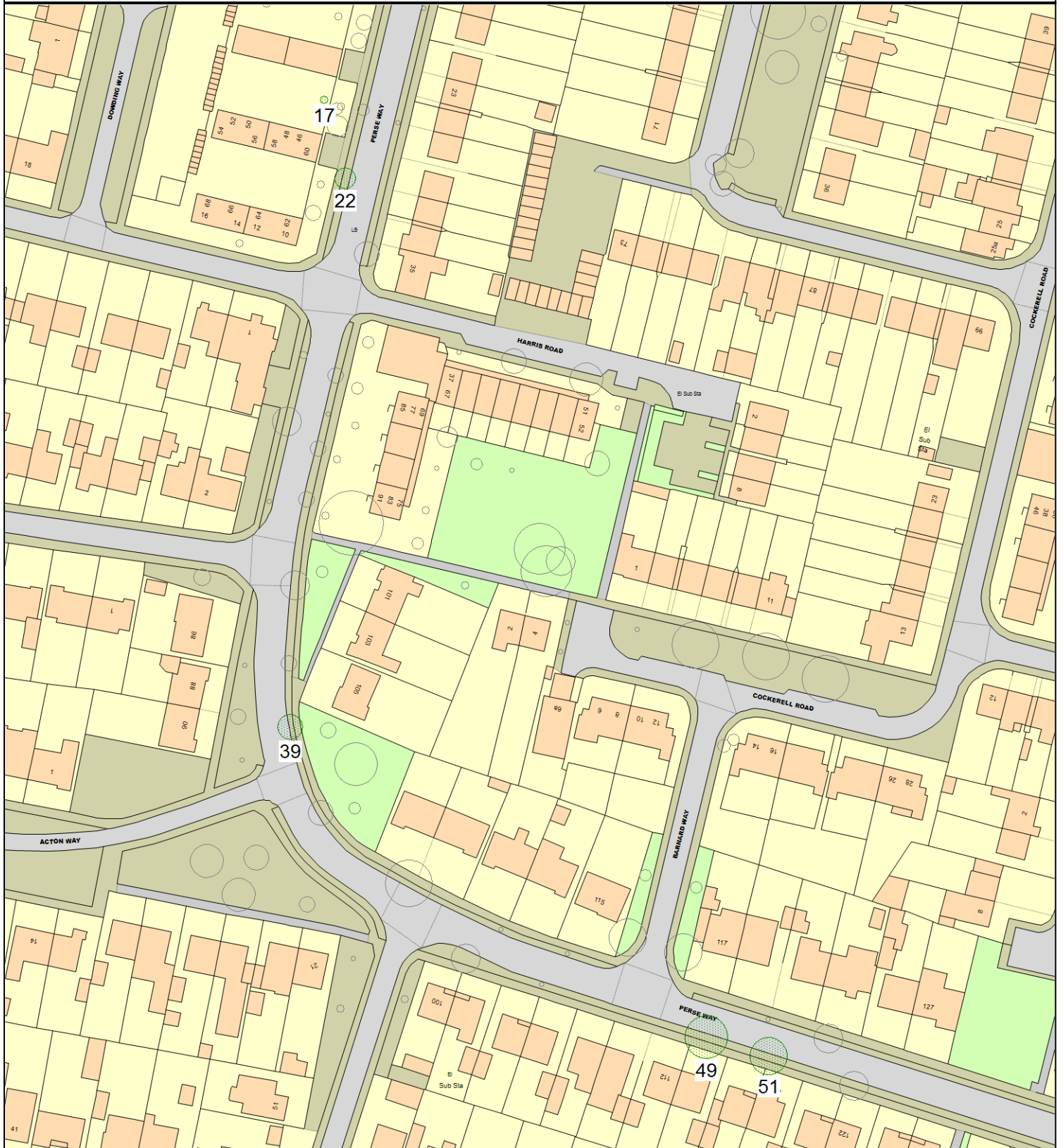


This map is reproduced from Ordnance Survey material with the permission of Her Majesty's Stationery Office (c) Crown copyright. Unauthorised reproduction infringes Crown copyright and may lead to prosecution or civil proceedings." Cambridge City Council (Licence No. 100019730) 2006.

ARBORICULTURAL WORKS ORDER

Item Ref: 01827

Perse Way (PERSEW), Arbury



This map is reproduced from Ordnance Survey material with the permission of Her Majesty's Stationery Office (c) Crown copyright.
Unauthorised reproduction infringes Crown copyright and may lead to prosecution or civil proceedings." Cambridge City Council (Licence No. 100019730) 2006.

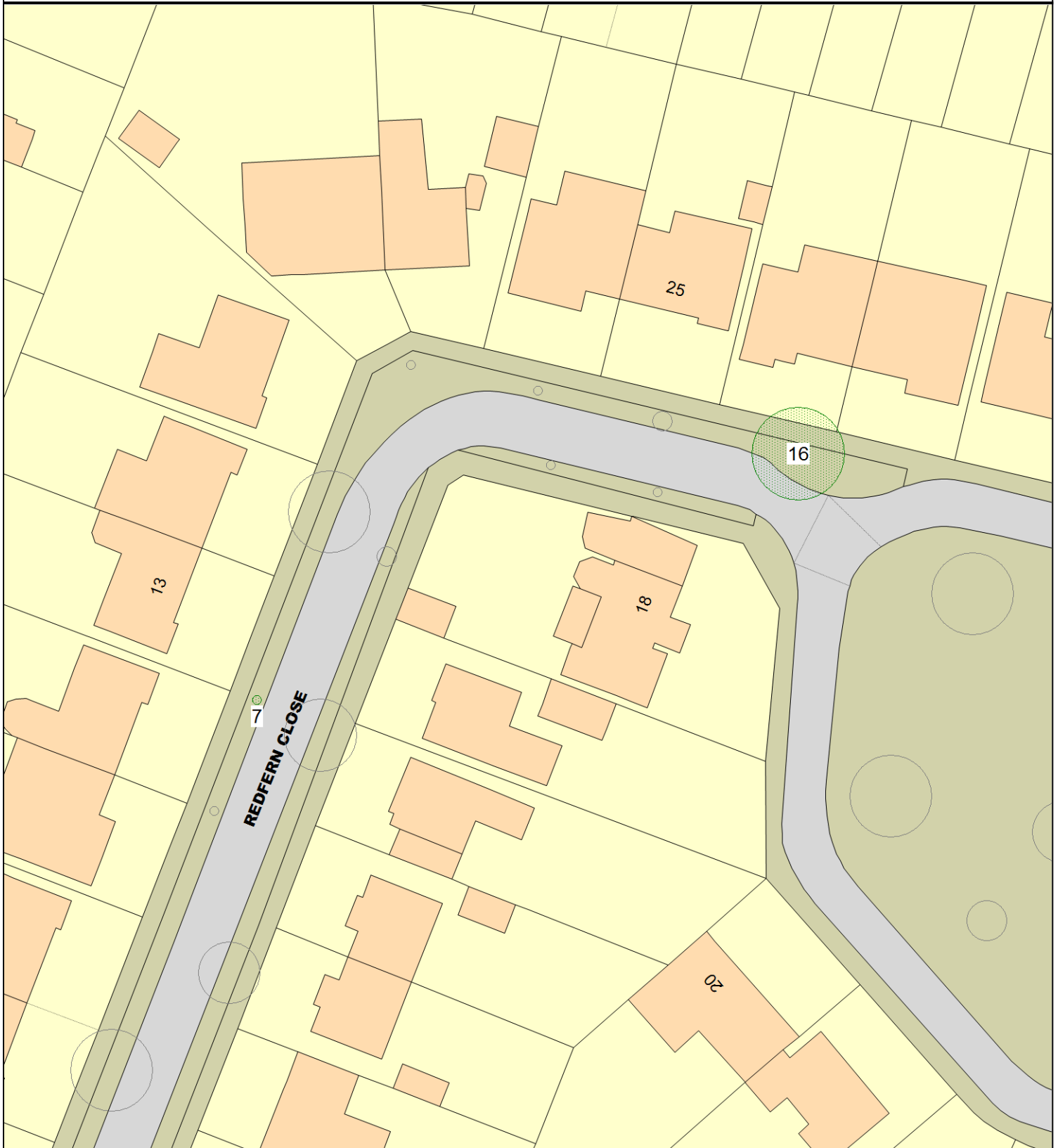
ARBORICULTURAL WORKS ORDER

Item Ref: 01827

Rackham Close (RACKHC), Arbury



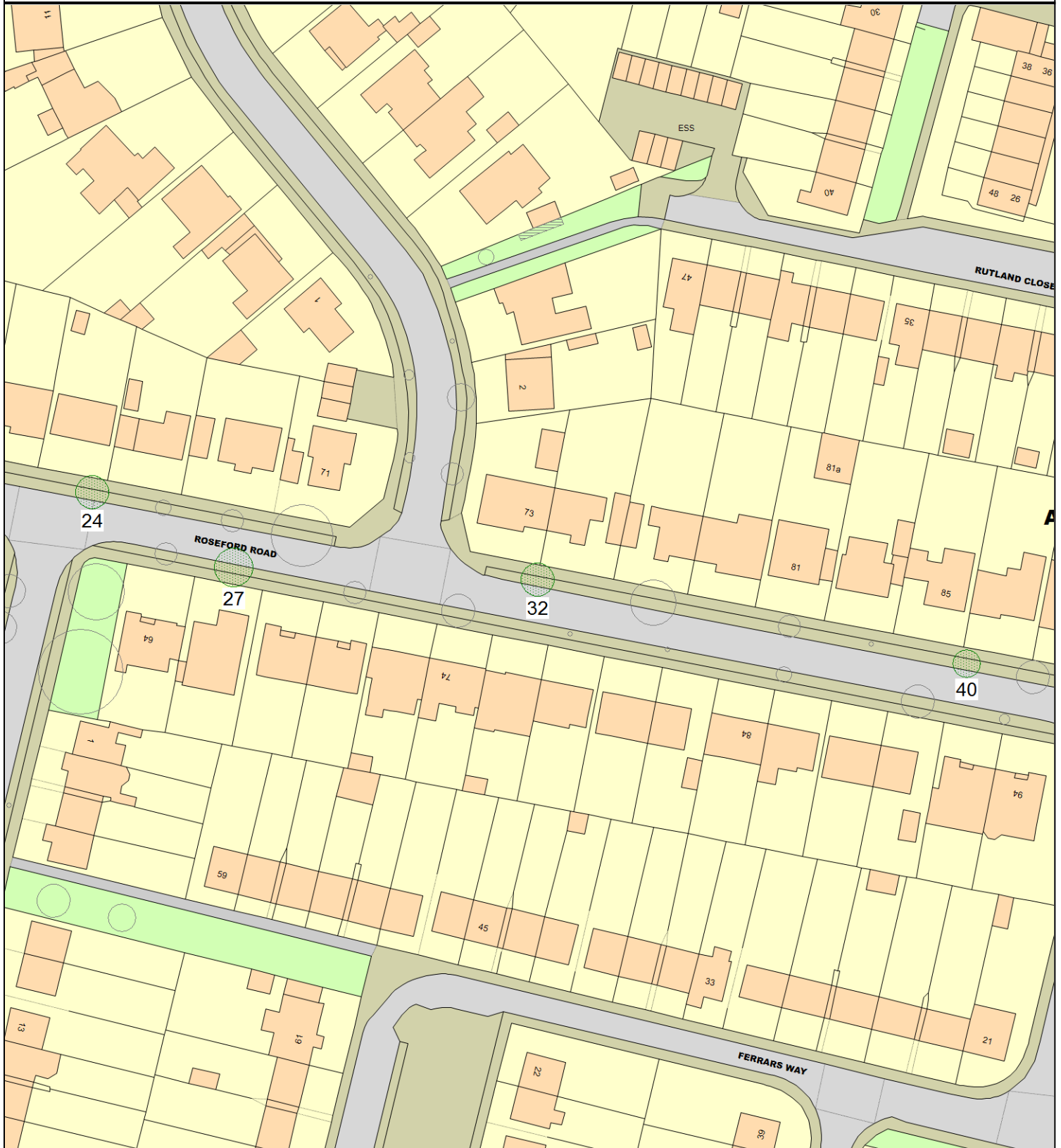
Redfern Close (REDFED), Arbury



ARBORICULTURAL WORKS ORDER

Item Ref: 01827

Roseford Road (ROSEFR), Arbury

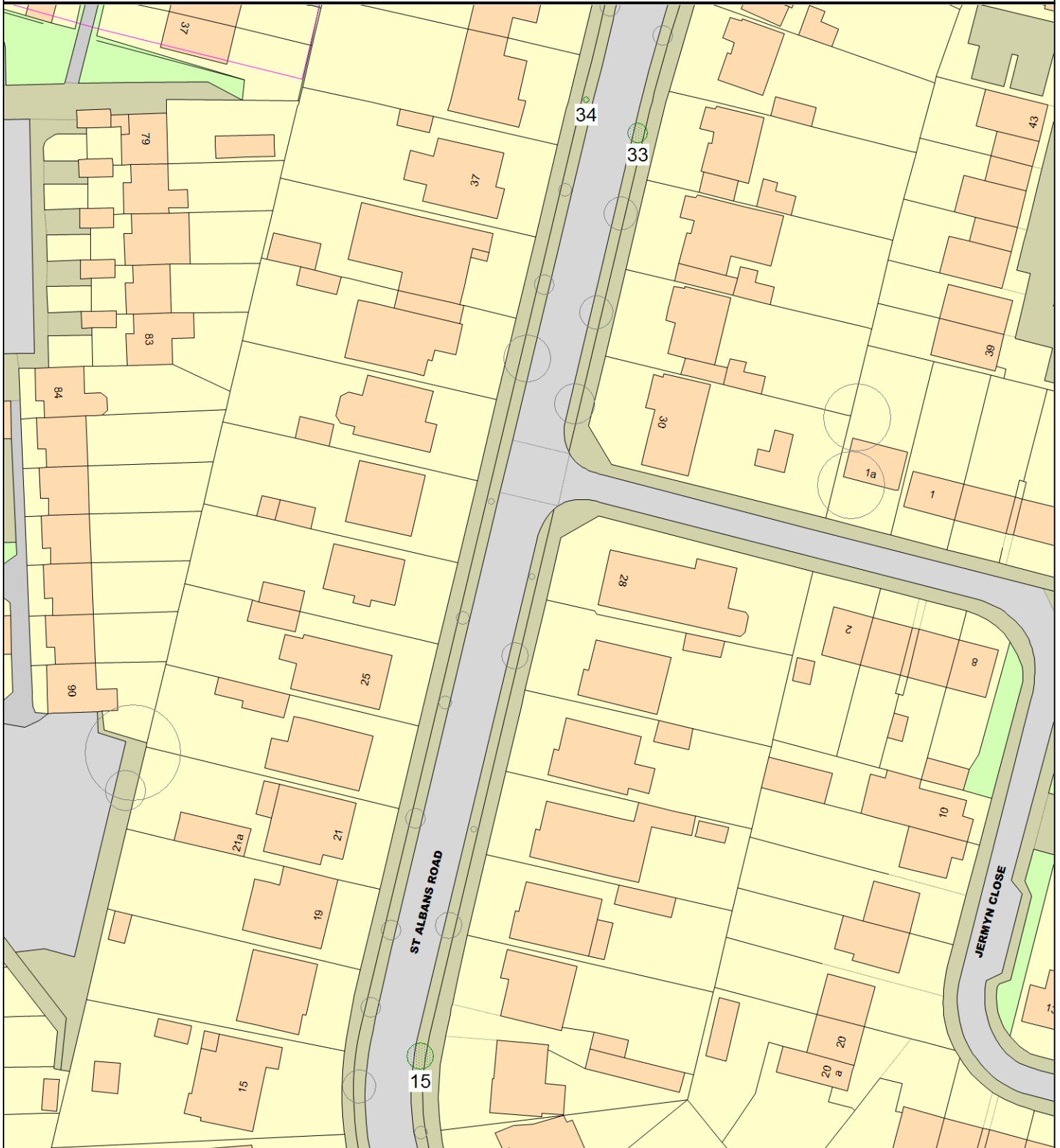


This map is reproduced from Ordnance Survey material with the permission of Her Majesty's Stationery Office (c) Crown copyright.
Unauthorised reproduction infringes Crown copyright and may lead to prosecution or civil proceedings." Cambridge City Council (Licence No. 100019730) 2006.

ARBORICULTURAL WORKS ORDER

Item Ref: 01827

St Albans Road (STALBA), Arbury



This map is reproduced from Ordnance Survey material with the permission of Her Majesty's Stationery Office (c) Crown copyright.
Unauthorised reproduction infringes Crown copyright and may lead to prosecution or civil proceedings." Cambridge City Council (Licence No. 100019730) 2006.

ARBORICULTURAL WORKS ORDER

Item Ref: 01827

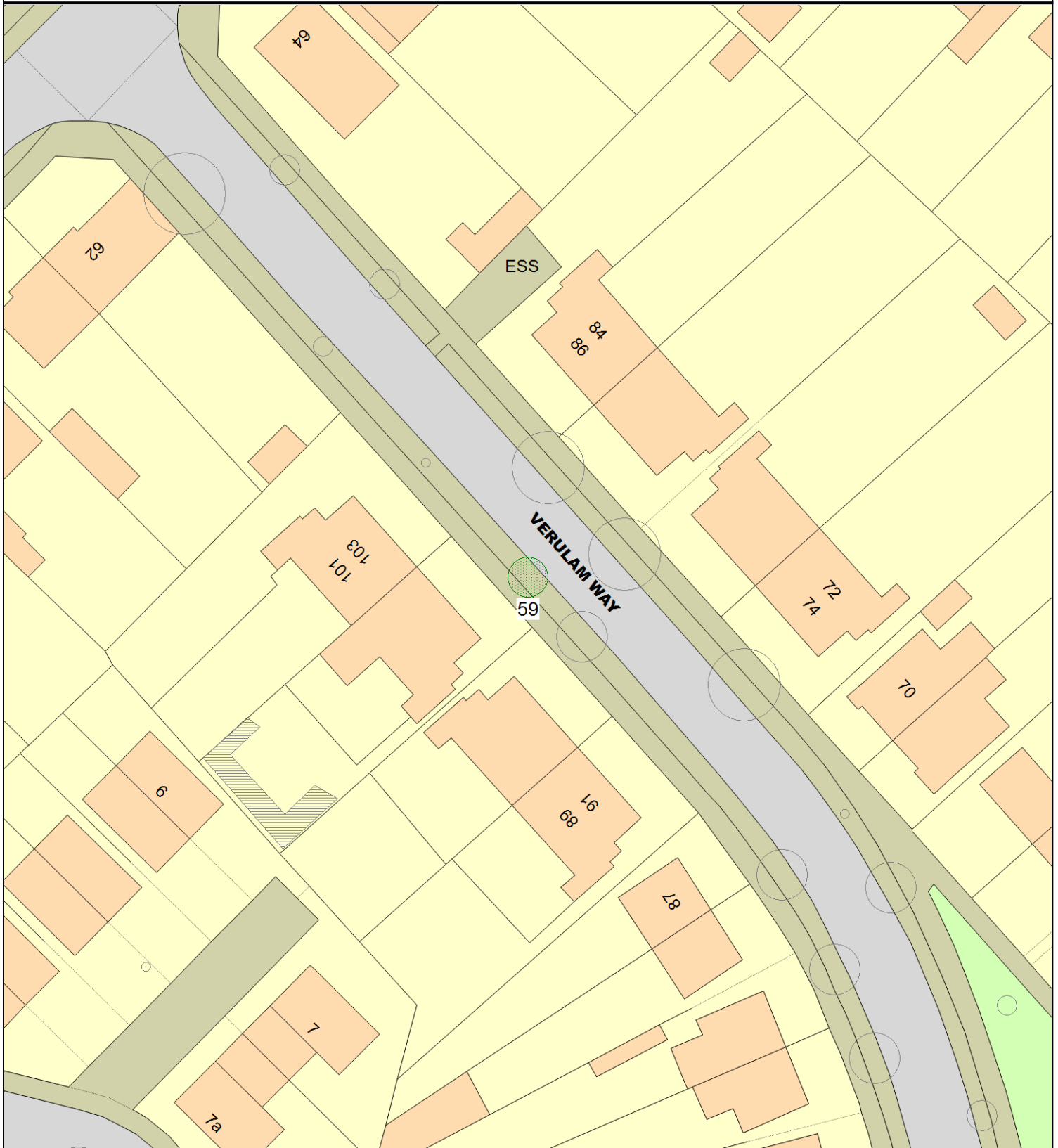
Topham Way (TOPHAW), Arbury



ARBORICULTURAL WORKS ORDER

Item Ref: 01827

Verulam Way (VERULW), Arbury



This map is reproduced from Ordnance Survey material with the permission of Her Majesty's Stationery Office (c) Crown copyright.
Unauthorised reproduction infringes Crown copyright and may lead to prosecution or civil proceedings." Cambridge City Council (Licence No. 100019730) 2006.

ARBORICULTURAL WORKS ORDER

Item Ref: 01827

Wavell Way (WAVELW), Arbury

