

PLANNED TREE MAINTENANCE

Tree Works Notification		Created By:	
Public Scrutiny		Date:	
Tree Works reference number and schedule title			
Wards included within planned works:			
Abbey		East Chesterton	
Arbury		Kings Hedges	
Castle		Market	
Cherry Hinton		Newnham	
Coleridge		Petersfield	
Within following Council service areas:			
Highways		Housing	
		Parks	
Size of schedule – based on number of trees included within:			
Small (< 10 trees)		Medium (11 - 50 trees)	
		Large (> 50 trees)	
Brief description of the works			

Tree Works Notification

For tree works submitted under a 'Tree Works Notification' I refer you to Policy GM3 of the Cambridge City Council Citywide Tree Strategy 2016-2026 Part 2:

"All planned tree works will be published on the Council website and through site notices for the community to access at least 20 working days before implementation. The council sees this as an important tool for communicating to the local community about tree work planned for their area and the reasons why the works are necessary." <https://www.cambridge.gov.uk/tree-strategy>

The notification period will run for 20 days from the date of publication of the schedule.

The majority of the works contained within these schedules consists of minor pruning to address health and safety issues, or more significant works to remove trees that are obviously dead, dying or diseased, or replacement planting for trees that have been removed.

A brief outline of the planned works can be found in the table shown above however; full details of the planned works can be found within the attached schedules and maps.

Please note: where trees are due to be felled, these are marked on site with green tape.

Public Scrutiny

For tree works submitted for 'Public Scrutiny' A brief outline of the planned works which we wish to be publicly scrutinised can be found within the attached schedules and maps which will be available for ten working days following the date of publication.

The planned works could involve either removing healthy trees over 75mm in diameter as measured at 1.5m above ground level and/or any tree work or batch of works that will have a significant impact on the landscape character of an area as assessed by an arboricultural officer. This will include crown reductions of over 30% in branch length on trees that have not previously been reduced.

The table above provides details of the works which are open for public scrutiny, please note that some tree works schedules may contain other works in other service areas than those open to this level of scrutiny. The following details only relate to the significant works considered for scrutiny. Please note: where trees are

due to be felled, these are clearly marked on site with green tape.

I refer you to Policy GM5 of the Cambridge City Council [Citywide Tree Strategy 2016-2026 Part 2](#):

“When considering tree works on City Council land, the Council will invite resident and stakeholder comment regarding the following kinds of work:

- a) Any tree work which will have a significant impact on the character of an area.*
- b) Felling healthy trees of over 75mm diameter”*

If you wish to make a comment about any of the works proposed, please submit them via this link: [Comment on a tree work schedule](#). All unresolved objections to tree work subject to public scrutiny will be determined by the relevant Executive Councillor.

Location:

LWO March 22

Site type:

Order no/ref:
Contract/Client Ref:
Item created: 04 March 2022

Priority of works:
Start on/after:
Complete by:

Tree/Item code	Species/Work required	Rate	Quantity	Cost
----------------	-----------------------	------	----------	------

Auckland Road Allotments (AUCALT), Market

Sgl/6 (503216)	Prunus (Greengage) (Prunus domestica ssp. italica) Auckland Road Allotments			
CRX	C/R - to previous reduction points		1 tree	0.00
SSIVY	Sever and strip ivy up to 1 metre above ground level		1 tree	

Sgl/8 (503224)	Prunus (Greengage) (Prunus domestica ssp. italica) Auckland Road Allotments			
CRT	C/R - by reduce tree by 3m and leave a high stump for habitat.		1 tree	0.00

Dundee Close (DUNDEC), East Chesterton

Sgl/5 (041816)	False Acacia (Common) (Robinia pseudoacacia) Car park			
CRG	C/R - gardenside by crown reduce garden side by 1-2m		1 tree	0.00
RDW	Rem - deadwood		1 tree	0.00

Foster Road Allotments (FOSALT), Trumpington

Sgl/1 (515600)	Ash (Common) (Fraxinus excelsior)			
\$WR	Recommended Works - see Comments contact Tree Officer Prior starting works		1 tree	
CRT	C/R - by 3 to 4m		1 tree	0.00
Included bark @ 1m between co-dom leaders; No SM;				

Golding Road (GOLDIR), Coleridge

Sgl/57 (190220)	Lime (Small Leaved) (Tilia cordata) s/o 16			
R4B	Rem - lower 4 branches remove 4 lowest limbs over garden side/ car park.		1 tree	0.00
CRT	C/R - by reduce higher laterals over garden side 3-4 mtrs.		1 tree	0.00
CRG	C/R - gardenside by remove and thin out branches over garden side in mid height of the canopy.		1 tree	0.00

Tree/Item code	Species/Work required	Rate	Quantity	Cost
Sgl/59 (190216)	Lime (Small Leaved) (Tilia cordata) s/o 16			
CL4	Crown lift to 4m		1 tree	
CRG	C/R - gardenside by 2-3m		1 tree	0.00
Sgl/60 (190208)	Lime (Small Leaved) (Tilia cordata) s/o 16			
CRG	C/R - gardenside by 1-2m		1 tree	0.00
Gurney Way (GURNEW), West Chesterton				
Sgl/2 (423604)	Apple (Pillar Crab) (Malus tschonoskii) Adj 17 Ascham Road			
RST	Rem - stump		1 tree	0.00
Hills Avenue (HILLSA), Queen Ediths				
Sgl/36 (325728)	Hornbeam (Fastigate) (Carpinus betulus 'Fastigiata') o/s 45			
CLD	C/L - over drive to 4-5m		1 tree	0.00
CRS	C/R - sides by reduce side Overdrive by 1 - 2 m		1 tree	0.00
Sgl/48 (325768)	Hornbeam (Fastigate) (Carpinus betulus 'Fastigiata') o/s 67/69			
CRG	C/R - gardenside by reduce lower part of canopy overhanging front garden boundary by 1-2m		1 tree	0.00
\$WR	Recommended Works - see Comments Prune off stubs from previously cut branches		1 tree	
Humberstone Road (HUMBER), West Chesterton				
Sgl/2 (425204)	Lime (Small Leaved) (Tilia cordata) adj 36 De Freville			
RPH	Remove all epicormics up to the pollard head		1 tree	
Sgl/4 (425208)	Lime (Small Leaved) (Tilia cordata) o/s 16			
RPH	Remove all epicormics up to the pollard head		1 tree	
RDW	Rem - deadwood		1 tree	0.00
Sgl/5 (425212)	Lime (Small Leaved) (Tilia cordata) o/s 9			
RPH	Remove all epicormics up to the pollard head		1 tree	
RHG	Remove - lodging branch		1 tree	0.00
Sgl/6 (425256)	Lime (Small Leaved) (Tilia cordata) o/s 12			
RPH	Remove all epicormics up to the pollard head		1 tree	
RDC	Complete deadwood		1 tree	0.00

Tree/Item code	Species/Work required	Rate	Quantity	Cost
Sgl/7 (425216)	Lime (Small Leaved) (Tilia cordata) o/s 17			
RPH	Remove all epicormics up to the pollard head		1 tree	
RDW	Rem - deadwood		1 tree	0.00
Sgl/10 (425220)	Lime (Small Leaved) (Tilia cordata) o/s 47			
RPH	Remove all epicormics up to the pollard head remove epi to near height of house.		1 tree	
RDW	Rem - deadwood		1 tree	0.00
Sgl/12 (425224)	Lime (Small Leaved) (Tilia cordata) o/s 61			
RPH	Remove all epicormics up to the pollard head		1 tree	
RDW	Rem - deadwood		1 tree	0.00
Kendal Way (KENDAW), East Chesterton				
Sgl/52 (046476)	Prunus (Bird Cherry) (Prunus padus) o/s 42			
RFR	Rem - tree for replant		1 tree	0.00
Leys Avenue (LEYSAV), West Chesterton				
Sgl/22 (426072)	Prunus (Purple-leaf Plum) (Prunus cerasifera 'Pissardii') adj 11			
RST	Rem - stump		1 tree	0.00
Montague Road (MONTAR), West Chesterton				
Sgl/12 (427080)	Prunus (Unspecified) (Prunus species) o/s 24			
RST	Rem - stump		1 tree	0.00
Tavistock Road (TAVISR), Castle				
Sgl/10 (124820)	Apple (Unspecified) (Malus species) verge o/s 34 opp 59-61			
RBR	Rem - tree by root		1 tree	0.00

Expenditure code analysis :-

Expenditure code not specified

Schedule item analysis :-

CLD	C/L - over drive to	1 tree @ 0.00
CRG	C/R - gardenside by	5 trees @ 0.00
CRS	C/R - sides by	1 tree @ 0.00
CRT	C/R - by	3 trees @ 0.00
CRX	C/R - to previous reduction points	1 tree @ 0.00
R4B	Rem - lower 4 branches	1 tree @ 0.00
RBR	Rem - tree by root	1 tree @ 0.00
RDC	Complete deadwood	1 tree @ 0.00
RDW	Rem - deadwood	5 trees @ 0.00
RFR	Rem - tree for replant	1 tree @ 0.00
RHG	Remove - lodging branch	1 tree @ 0.00
RST	Rem - stump	3 trees @ 0.00

Contractor:

Total cost: 0.00

Issued by:

Kenny McGegeor

Auckland Road Allotments (AUCALT), Marke

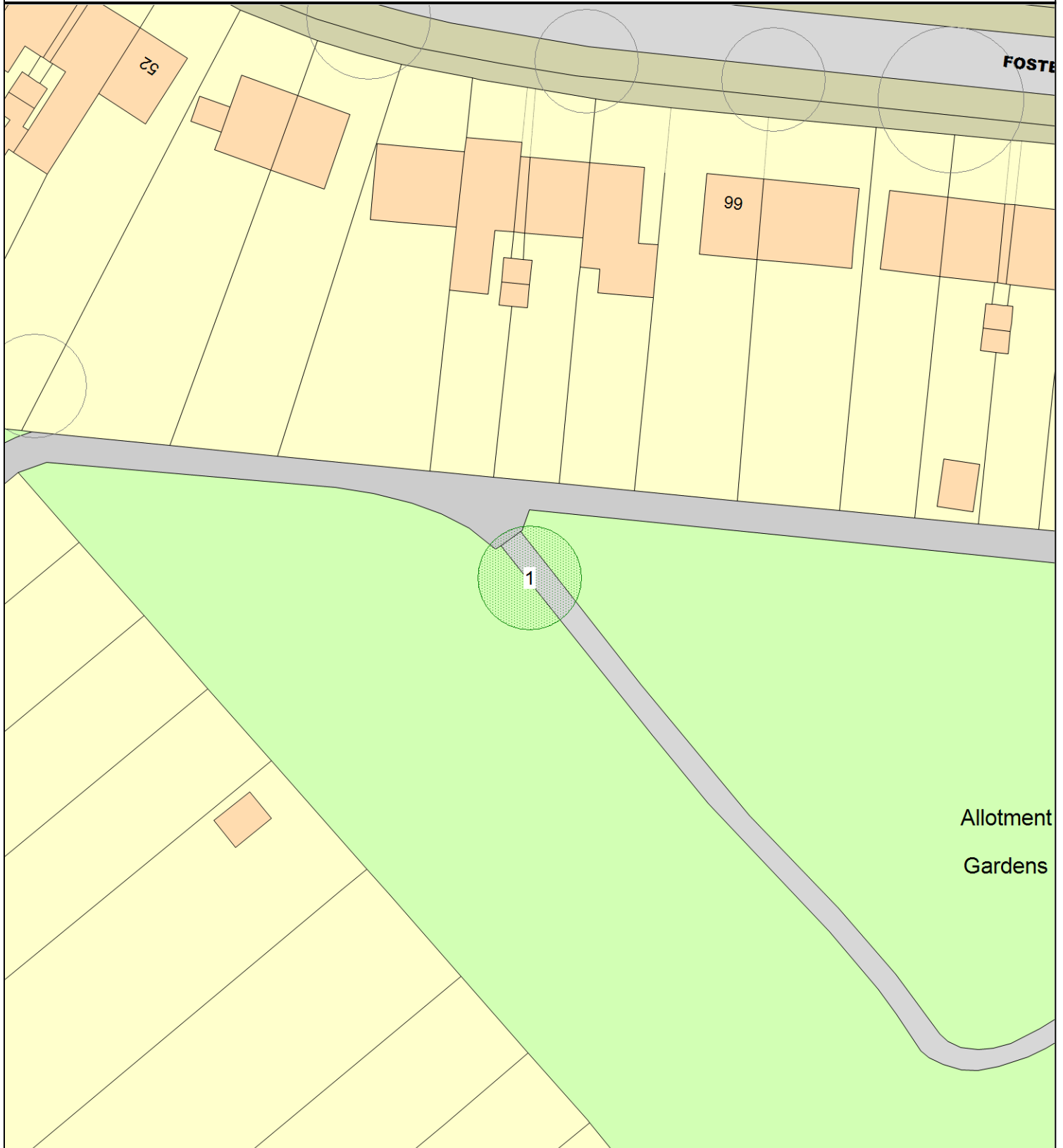


Dundee Close (DUNDEC), East Chesterton



This map is reproduced from Ordnance Survey material with the permission of Her Majesty's Stationery Office (c) Crown copyright.
 Unauthorised reproduction infringes Crown copyright and may lead to prosecution or civil proceedings." Cambridge City Council (Licence No.
 100019730) 2006.

Foster Road Allotments (FOSALT), Trumpin



ARBORICULTURAL WORKS ORDER

Item Ref: 01816

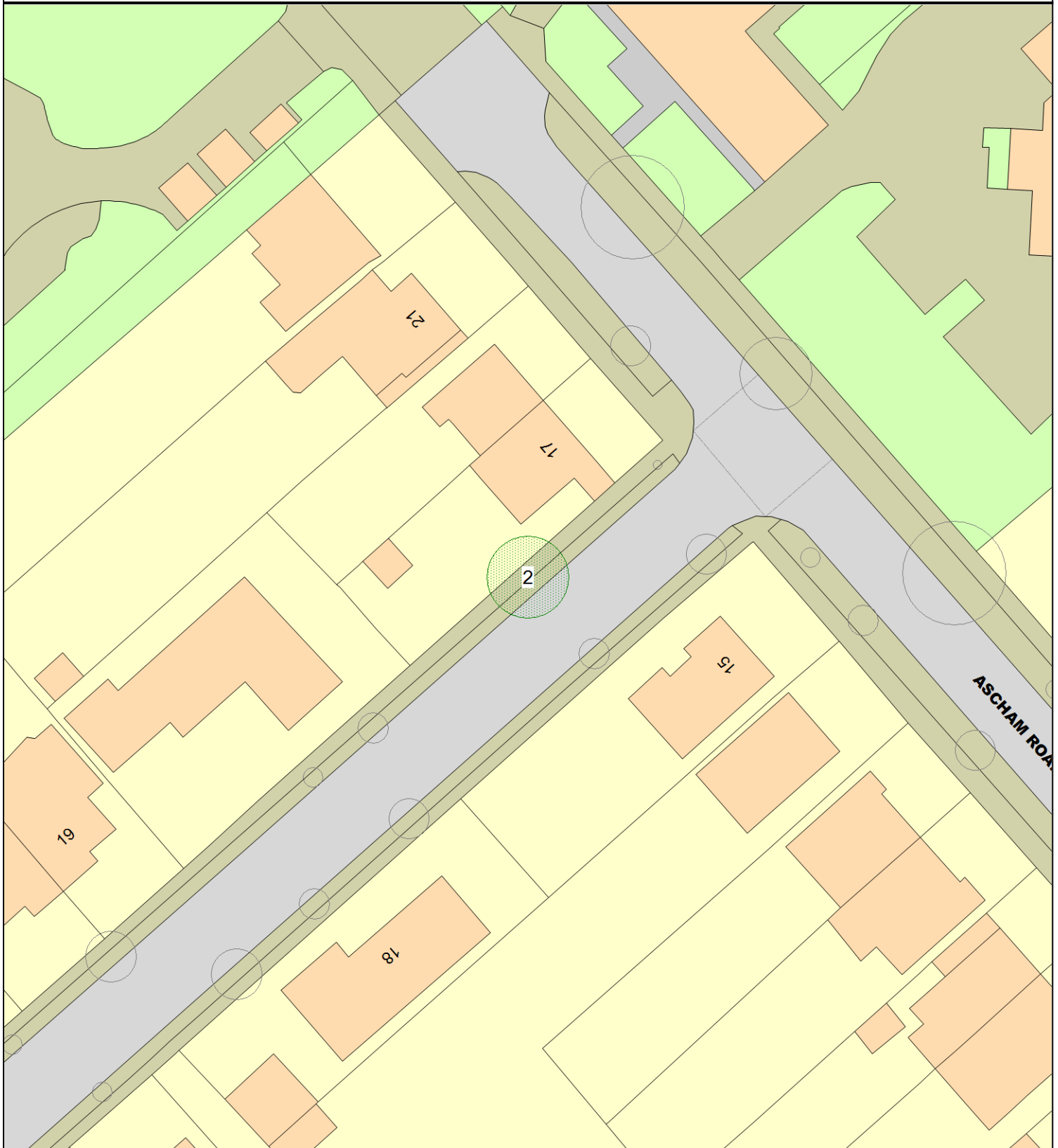
Golding Road (GOLDIR), Coleridge



ARBORICULTURAL WORKS ORDER

Item Ref: 01816

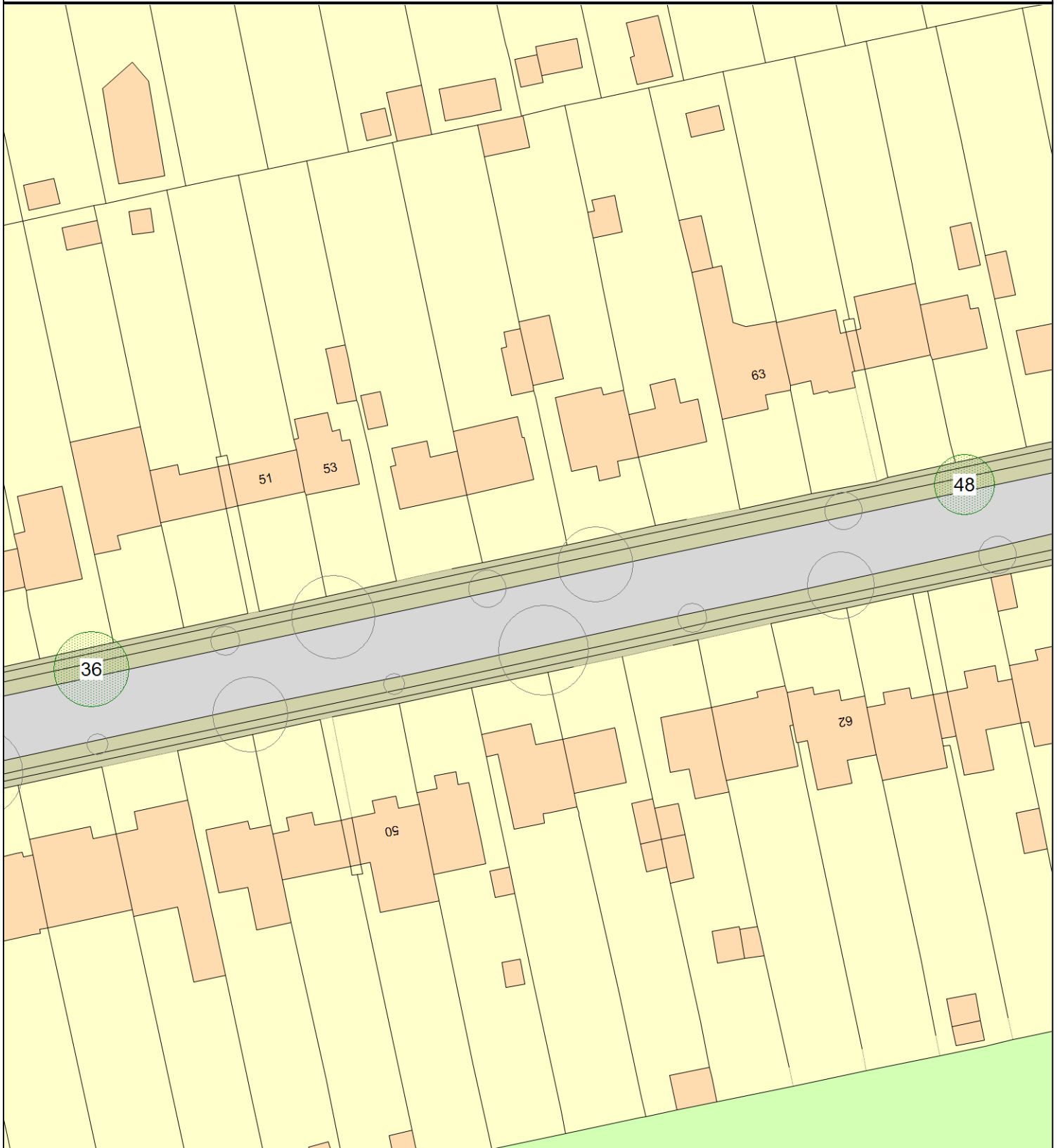
Gurney Way (GURNEW), West Chesterton



ARBORICULTURAL WORKS ORDER

Item Ref: 01816

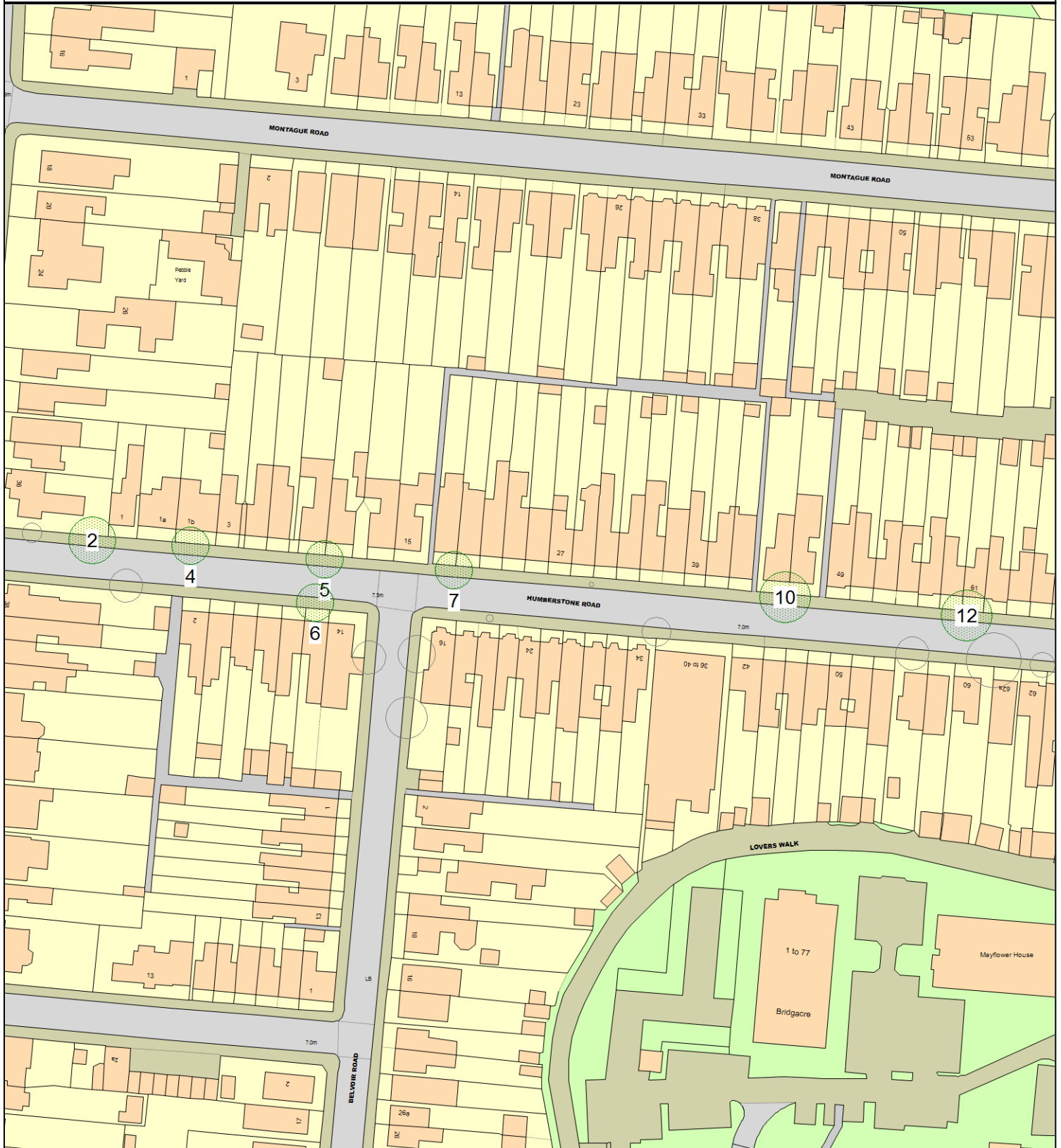
Hills Avenue (HILLSA), Queen Ediths



ARBORICULTURAL WORKS ORDER

Item Ref: 01816

Humberstone Road (HUMBER), West Chestert

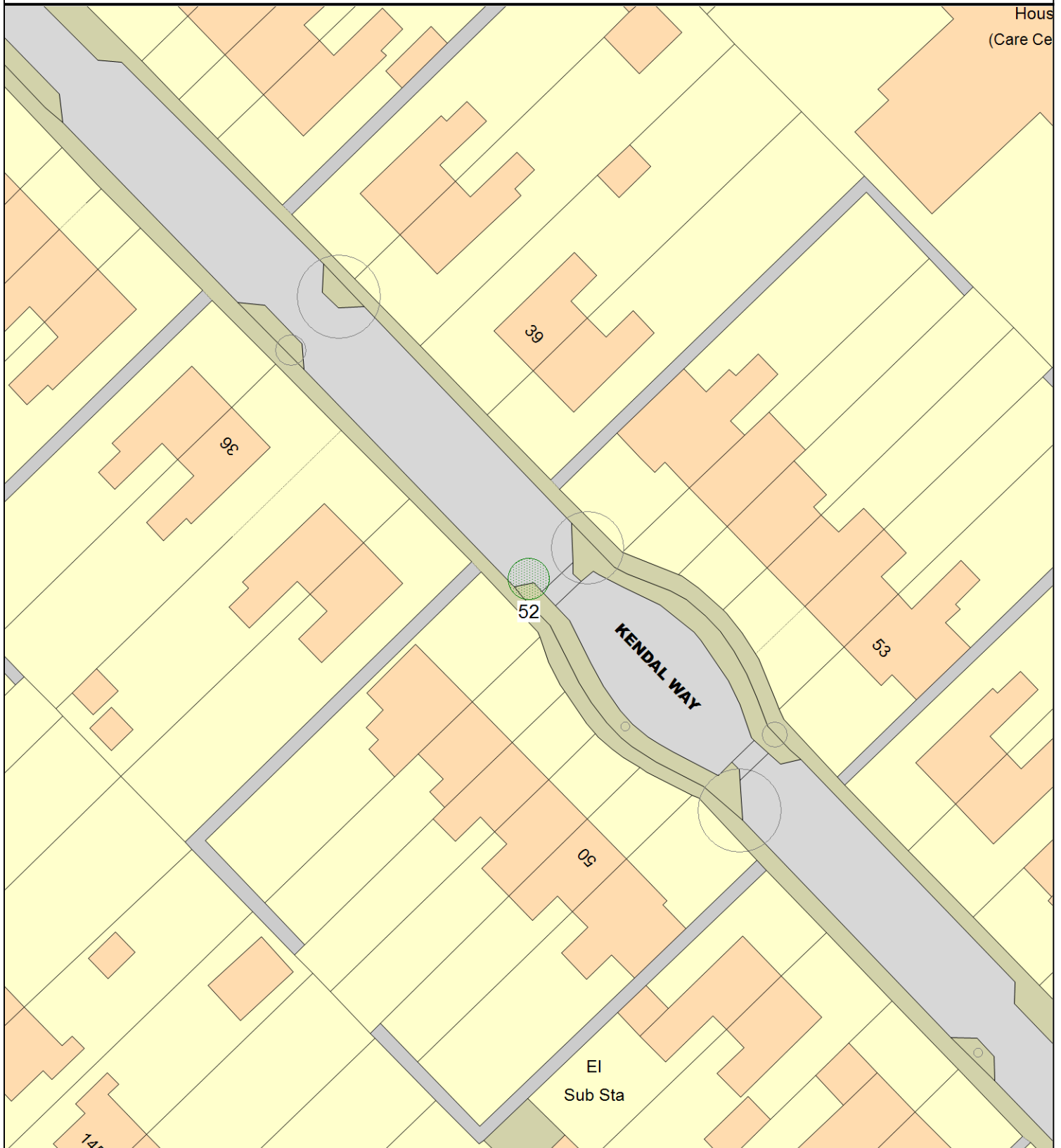


This map is reproduced from Ordnance Survey material with the permission of Her Majesty's Stationery Office (c) Crown copyright.
Unauthorised reproduction infringes Crown copyright and may lead to prosecution or civil proceedings." Cambridge City Council (Licence No. 100019730) 2006.

ARBORICULTURAL WORKS ORDER

Item Ref: 01816

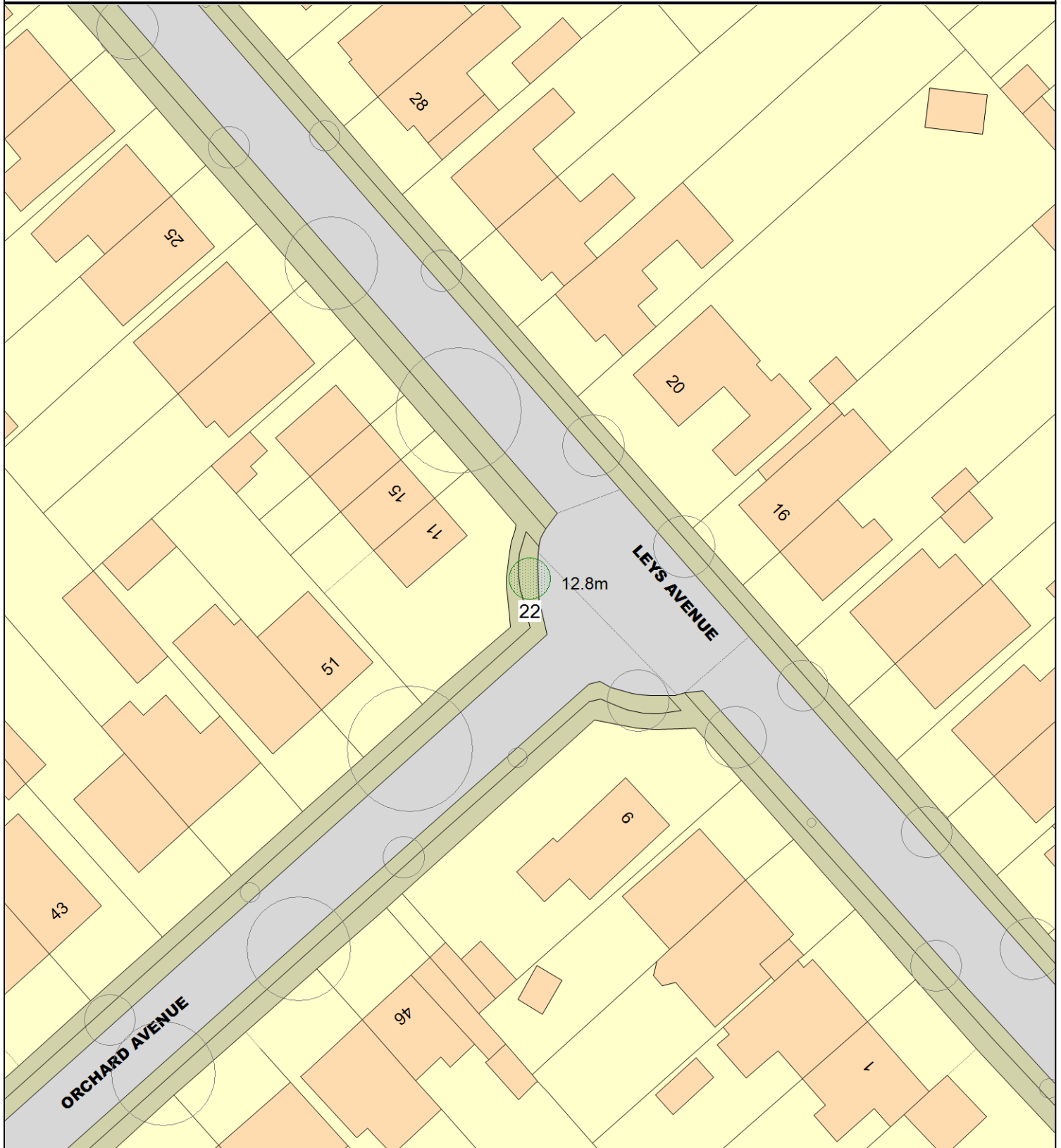
Kendal Way (KENDAW), East Chesterton



ARBORICULTURAL WORKS ORDER

Item Ref: 01816

Leys Avenue (LEYSAV), West Chesterton

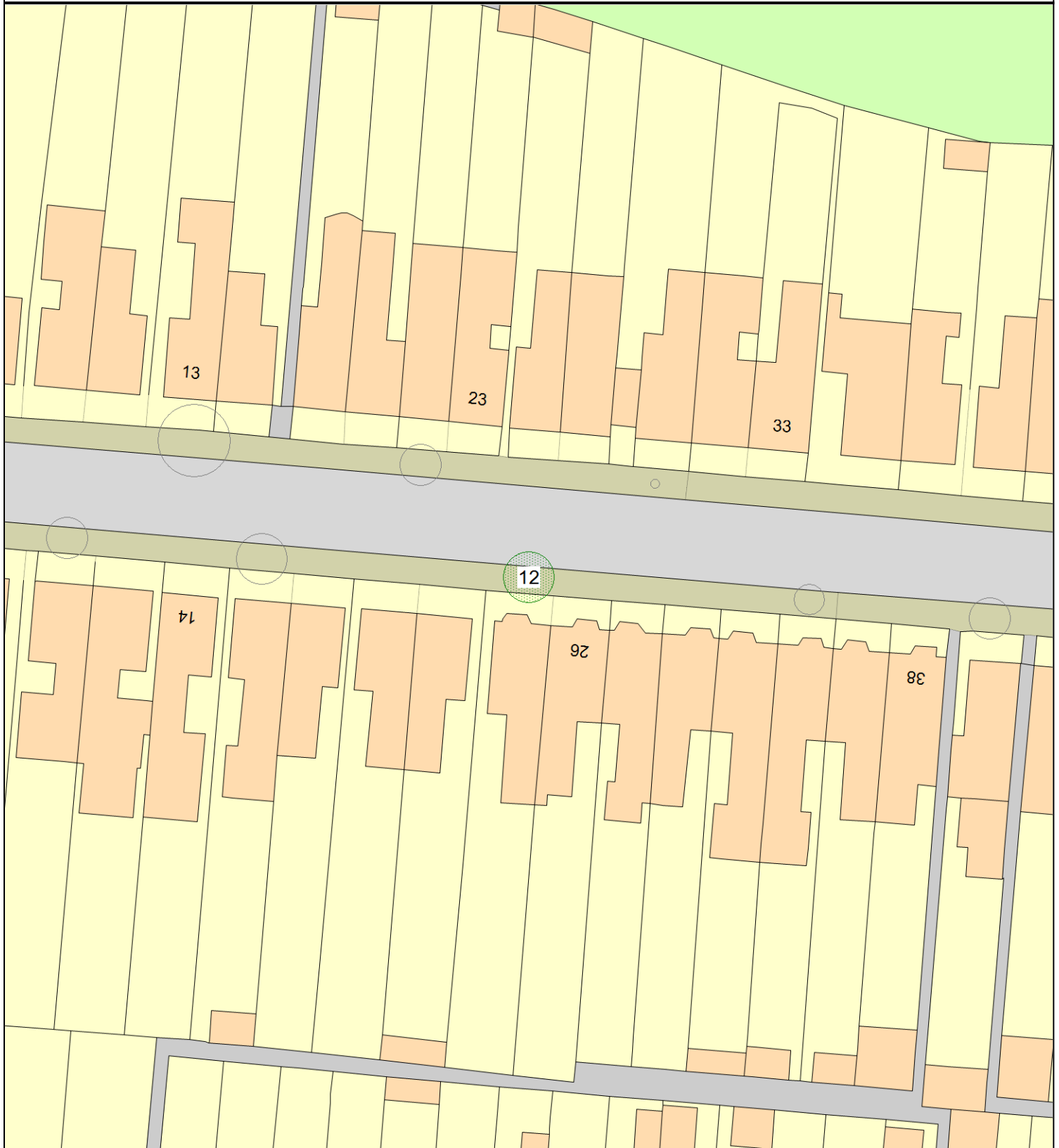


This map is reproduced from Ordnance Survey material with the permission of Her Majesty's Stationery Office (c) Crown copyright.
Unauthorised reproduction infringes Crown copyright and may lead to prosecution or civil proceedings." Cambridge City Council (Licence No. 100019730) 2006.

ARBORICULTURAL WORKS ORDER

Item Ref: 01816

Montague Road (MONTAR), West Chesterton



ARBORICULTURAL WORKS ORDER

Item Ref: 01816

Tavistock Road (TAVISR), Castle

