

PLANNED TREE MAINTENANCE

Tree Works Notification		Created By:	JC		
Public Scrutiny		Date:			
Tree Works reference number and schedule title					
Wards included within planned works:					
Abbey		East Chesterton		Queen Ediths	
Arbury		Kings Hedges		Romsey	
Castle		Market		Trumpington	
Cherry Hinton		Newnham		West Chesterton	
Coleridge		Petersfield			
Within following Council service areas:					
Highways		Housing		Parks	
Size of schedule – based on number of trees included within:					
Small (< 10 trees)		Medium (11 - 50 trees)		Large (> 50 trees)	
Brief description of the works					

Tree Works Notification

For tree works submitted under a 'Tree Works Notification' I refer you to Policy GM3 of the Cambridge City Council Citywide Tree Strategy 2016-2026 Part 2:

"All planned tree works will be published on the Council website and through site notices for the community to access at least 20 working days before implementation. The council sees this as an important tool for communicating to the local community about tree work planned for their area and the reasons why the works are necessary." <https://www.cambridge.gov.uk/tree-strategy>

The notification period will run for 20 days from the date of publication of the schedule.

The majority of the works contained within these schedules consists of minor pruning to address health and safety issues, or more significant works to remove trees that are obviously dead, dying or diseased, or replacement planting for trees that have been removed.

A brief outline of the planned works can be found in the table shown above however; full details of the planned works can be found within the attached schedules and maps.

Please note: where trees are due to be felled, these are marked on site with green tape.

Public Scrutiny

For tree works submitted for 'Public Scrutiny' A brief outline of the planned works which we wish to be publicly scrutinised can be found within the attached schedules and maps which will be available for ten working days following the date of publication.

The planned works could involve either removing healthy trees over 75mm in diameter as measured at 1.5m above ground level and/or any tree work or batch of works that will have a significant impact on the landscape character of an area as assessed by an arboricultural officer. This will include crown reductions of over 30% in branch length on trees that have not previously been reduced.

The table above provides details of the works which are open for public scrutiny, please note that some tree works schedules may contain other works in other service areas than those open to this level of scrutiny. The following details only relate to the significant works considered for scrutiny. Please note: where trees are

due to be felled, these are clearly marked on site with green tape.

I refer you to Policy GM5 of the Cambridge City Council [Citywide Tree Strategy 2016-2026 Part 2](#):

“When considering tree works on City Council land, the Council will invite resident and stakeholder comment regarding the following kinds of work:

- a) Any tree work which will have a significant impact on the character of an area.*
- b) Felling healthy trees of over 75mm diameter”*

If you wish to make a comment about any of the works proposed, please submit them via this link: [Comment on a tree work schedule](#). All unresolved objections to tree work subject to public scrutiny will be determined by the relevant Executive Councillor.

Location:

TMP East Chesterton

Site type:

Order no/ref:
Contract/Client Ref:
Item created: 24 February 2022

Priority of works:
Start on/after:
Complete by:

Tree/Item code	Species/Work required	Rate	Quantity	Cost
----------------	-----------------------	------	----------	------

Ashfield Road (ASHFIR), East Chesterton

Sgl/17 (051072)	Birch (Silver) (Betula pendula) o/s Chapel RDW Rem - deadwood		1 tree	0.00
-----------------	--	--	--------	------

Cam Causeway (CAMCAU), East Chesterton

Sgl/3 (040208)	Sorbus (Whitebeam Cv.) (Sorbus aria 'Lutescens') o/s 92 BRANC Reduce specified branch by remove large dead branch over footpath. into main trunk. marked with yellow crayon.		1 tree	
----------------	--	--	--------	--

Sgl/15 (040240)	Sorbus (Whitebeam Cv.) (Sorbus aria 'Lutescens') o/s 67/69 CRL C/R - to clear lamp by 0.5-1m		1 tree	0.00
-----------------	---	--	--------	------

Chesterfield Road (CHESTR), East Chesterton

Sgl/6 (041020)	Sorbus (Japanese Rowan) (Sorbus commixta) o/s 31/33 RDW Rem - deadwood		1 tree	0.00
----------------	---	--	--------	------

Sgl/11 (041040)	Sorbus (Japanese Rowan) (Sorbus commixta) o/s 49 RFR Rem - tree for replant		1 tree	0.00
-----------------	--	--	--------	------

Sgl/12 (041044)	Sorbus (Japanese Rowan) (Sorbus commixta) o/s 42 RFR Rem - tree for replant		1 tree	0.00
-----------------	--	--	--------	------

Chesterton Road (CHESTS), East Chesterton

Sgl/5 (041416)	Lime (Large Leaf) (Tilia platyphyllos) o/s 198-200 RDW Rem - deadwood		1 tree	0.00
----------------	--	--	--------	------

Tree/Item code	Species/Work required	Rate	Quantity	Cost
Sgl/7 (041424) RDW Rem - deadwood	Lime (Small Leaved) (<i>Tilia cordata</i>) o/s 206		1 tree	0.00
Sgl/10 (041436) RDW Rem - deadwood	Lime (Small Leaved) (<i>Tilia cordata</i>) o/s bus stop		1 tree	0.00
Sgl/26 (421228) CRT C/R - by 5-6m	Lime (Large Leaf) (<i>Tilia platyphyllos</i>)		1 tree	0.00
Sgl/44 (421308) RBR Rem - tree by root	Lime (Silver Cv.) (<i>Tilia tomentosa</i> 'Brabant') raised bed Mitcham's Corner		1 tree	0.00
Sgl/53 (421376) RVP Retie tree tie to prevent rubbing reset stake.	Lime (Silver Cv.) (<i>Tilia tomentosa</i> 'Brabant') o/s 215-217		1 tree	0.00
Sgl/62 (421412) RFR Rem - tree for replant	Alder (Common) (<i>Alnus glutinosa</i>) o/s 166		1 tree	0.00
Dundee Close (DUNDEC), East Chesterton				
Hdg/1 (041884) CRB C/R - to clear building by clear vegetation back from buildings by 2-3m.	Maple (Field) (<i>Acer campestre</i>)		25 trees	0.00
Eastfield (EASTFI), East Chesterton				
Sgl/1 (042000) RSK REM - stake	Birch (Silver) (<i>Betula pendula</i>) o/s 99/100		1 tree	0.00
Sgl/4 (042012) RFR Rem - tree for replant	Birch (Kashmir) (<i>Betula utilis</i> var. <i>jacquemontii</i>) o/s 94/95		1 tree	0.00
Sgl/27 (042104) RDW Rem - deadwood	Birch (Himalayan) (<i>Betula utilis</i>) o/s 79/80		1 tree	0.00
Sgl/33 (042128) RSK REM - stake	Birch (Silver) (<i>Betula pendula</i>) o/s 53/54		1 tree	0.00

Tree/Item code	Species/Work required	Rate	Quantity	Cost
Edinburgh Road (EDINBR), East Chesterton				
Sgl/13 (042448) RDW Rem - deadwood	Sorbus (Swedish Whitebeam) (Sorbus x intermedia) o/s 14		1 tree	0.00
Sgl/17 (042464) RSK REM - stake	Maple (Trident) (Acer buergerianum) o/s 2		1 tree	0.00
Enniskillen Road (ENNISR), East Chesterton				
Sgl/7 (043224) RHG Remove - lodging branch	Lime (Large Leaf) (Tilia platyphyllos) o/s 6		1 tree	0.00
Fallowfield (FALLOW), East Chesterton				
Sgl/31 (043916) RFR Rem - tree for replant	Sorbus (Rowan) (Sorbus aucuparia) o/s 114 stump		1 tree	0.00
Sgl/32 (043920) CRL C/R - to clear lamp by 0.5-1m RHG Remove - lodging branch reduce damaged limb on roadside by 2-3m	Apple (Pillar Crab) (Malus tschonoskii) o/s 116		1 tree 1 tree	0.00 0.00
Sgl/47 (043992) CRB C/R - to clear building by 2m clearance	Pear (Snow) (Pyrus nivalis) s/o 1 Water St		1 tree	0.00
Sgl/51 (044008) CRL C/R - to clear lamp by 0.5-1m reduce lateral branches and prune as necessary to clear from lamp and bt wire.	Pear (Ornamental Cv.) (Pyrus communis 'Beech Hill') o/s 58		1 tree	0.00
Franks Lane (FRANKL), East Chesterton				
Sgl/31 (044274) CRP C/R - repollard	Willow (Crack) (Salix fragilis) opp 27		1 tree	0.00
Sgl/32 (044275) CRP C/R - repollard	Willow (Crack) (Salix fragilis) opp 27		1 tree	0.00
Sgl/34 (044277) CRP C/R - repollard	Willow (Crack) (Salix fragilis) opp 27		1 tree	0.00

Tree/Item code	Species/Work required	Rate	Quantity	Cost
Sgl/35 (044278) CRP C/R - repollard	Willow (Crack) (Salix fragilis) opp 27		1 tree	0.00
Sgl/36 (044279) CRP C/R - repollard	Willow (Crack) (Salix fragilis) opp 27		1 tree	0.00
Sgl/38 (044281) CRX C/R - to previous reduction points	Willow (Crack) (Salix fragilis) opp 27		1 tree	0.00
Sgl/39 (044282) RBR Rem - tree by root	Prunus (Unspecified) (Prunus species) opp 27		1 tree	0.00
Fraser Road (FRASER), East Chesterton				
Sgl/11 (044640) RFR Rem - tree for replant	Maple (Pere David's) (Acer davidii) s/o 326 Milton Rd		1 tree	0.00
High Street, East Chesterton (HIGHSW), East Chesterton				
Sgl/6 (045432) RHG Remove - lodging branch RDW Rem - deadwood	Lime (Small Leaved) (Tilia cordata) o/s 224 by bus stop		1 tree 1 tree	0.00 0.00
Sgl/8 (045440) RDW Rem - deadwood	Lime (Small Leaved) (Tilia cordata) o/s 234-236		1 tree	0.00
Sgl/15 (045476) CRB C/R - to clear building by remove branch growing toward ccl supplies	Lime (Unspecified) (Tilia species) o/s 153		1 tree	0.00
Izaak Walton Way (IZAAKW), East Chesterton				
Sgl/10 (046032) RFR Rem - tree for replant	Euodia (Bee Tree) (Euodia hupehensis) adj 22		1 tree	0.00

Tree/Item code	Species/Work required	Rate	Quantity	Cost
Kendal Way (KENDAW), East Chesterton				
Sgl/1 (046200)	Aesculus (Red Horse Chestnut) (Aesculus x carnea) adj Milton Road			
RBR	Rem - tree by root		1 tree	0.00
Sgl/23 (046356)	Birch (Silver) (Betula pendula) o/s 148			
RDW	Rem - deadwood		1 tree	0.00
Sgl/40 (046320)	Prunus (Bird Cherry) (Prunus padus) o/s 190/192			
RDW	Rem - deadwood		1 tree	0.00
Sgl/53 (046264)	Prunus (Bird Cherry) (Prunus padus) o/s 43			
RBR	Rem - tree by root		1 tree	0.00
Laburnum Close (LABURC), East Chesterton				
Sgl/1 (046800)	Birch (Silver) (Betula pendula) o/s 8			
CRL	C/R - to clear lamp by 0.5-1m prune back branches so light can reach the floor.		1 tree	0.00
Sgl/2 (046804)	False Acacia (Common) (Robinia pseudoacacia) o/s 1			
RLB	Rem - lower branch poorly attached. will likely fail eventually.		1 tree	0.00
RDW	Rem - deadwood		1 tree	0.00
Milton Road (MILTOS), East Chesterton				
Sgl/1 (229600)	Prunus (Unspecified) (Prunus species) o/s 15			
RDW	Rem - deadwood remove vehicle damaged branches on roadside of canopy.		1 tree	0.00
Sgl/32 (230100)	Thorn (Midland Hawthorn Cv.) (Crataegus laevigata 'Paul's Scarlet') o/s 142			
RBR	Rem - tree by root		1 tree	0.00
Sgl/52 (230056)	Oak (Unspecified) (Quercus species) o/s 204			
RHG	Remove - lodging branch		1 tree	0.00
Sgl/62 (230032)	Prunus (Unspecified) (Prunus species) jnctn Union Lane			
CSL	C/R.C/L - to clear sightlines by 0.5m prune back from traffic light. 1m.		1 tree	0.00

Tree/Item code	Species/Work required	Rate	Quantity	Cost
Sgl/80 (229688)	False Acacia (Pink Flowered) (Robinia pseudoacacia 'Casque Rouge') o/s 2			
RHG	Remove - lodging branch x2. broken branch in canopy. half snapped branch near roadside.		1 tree	0.00
Sgl/81 (229690)	Prunus (Flowering Cherry) (Prunus 'Pandora') o/s 4			
RBR	Rem - tree by root		1 tree	0.00
Sgl/86 (229696)	Prunus (Flowering Cherry) (Prunus 'Pandora') o/s 203			
RPC	Rem - epicormics		1 tree	0.00
Sgl/137 (229920)	Prunus (Purple-leaf Plum) (Prunus cerasifera 'Nigra') o/s 356			
CRT	C/R - by crown reduce two lowest branches by 2-3 mtrs due to included bark.		1 tree	0.00
Sgl/177 (230184)	False Acacia (Pink Flowered) (Robinia pseudoacacia 'Casque Rouge') o/s 442			
RBR	Rem - tree by root		1 tree	0.00
Mortlock Avenue (MORTLA), East Chesterton				
Sgl/4 (048012)	Sorbus (Rowan Cv.) (Sorbus aucuparia Cv.) o/s 2			
RFR	Rem - tree for replant		1 tree	0.00
Sgl/33 (048096)	Maple (Sycamore) (Acer pseudoplatanus) o/s 67/73			
RDW	Rem - deadwood		1 tree	0.00
Sgl/36 (048100)	Prunus (Wild Cherry) (Prunus avium) o/s 67/73			
RT1	Fell or dismantle the tree. Leave stump at 1m above ground level please leave stump at approx 2.5m high.		1 tree	
Nuffield Road (NUFFIR), East Chesterton				
Sgl/3 (048608)	Maple (Caucasian) (Acer cappadocicum) opp school			
RFR	Rem - tree for replant		1 tree	0.00
Pakenham Close (PAKENC), East Chesterton				
Sgl/1 (049000)	Prunus (Wild Cherry) (Prunus avium) adj 110 Union Lane			
RBR	Rem - tree by root		1 tree	0.00

Tree/Item code	Species/Work required	Rate	Quantity	Cost
Sgl/2 (049004)	Prunus (Sargent's Cherry) (Prunus sargentii) adj 110 Union Lane ICR Sever and strip all ivy growth from tree		1 tree	
Sgl/3 (049008)	Prunus (Sargent's Cherry) (Prunus sargentii) adj 110 Union Lane ICR Sever and strip all ivy growth from tree		1 tree	
Primary Court (PRIMAC), East Chesterton				
Sgl/2 (049204)	Lime (Common) (Tilia x europaea) adj 221 High Street RDW Rem - deadwood		1 tree	0.00
St Andrews Road (STANDS), East Chesterton				
Sgl/1 (049400)	Lime (Large Leaf) (Tilia platyphyllos) o/s 37 RPH Remove all epicormics up to the pollard head leave vertical growth		1 tree	
Sgl/2 (049404)	Lime (Large Leaf) (Tilia platyphyllos) o/s 29 RPH Remove all epicormics up to the pollard head leave vertical growth		1 tree	
Sgl/3 (049408)	Lime (Large Leaf) (Tilia platyphyllos) o/s 15 RPH Remove all epicormics up to the pollard head leave vertical growth		1 tree	
Sgl/4 (049412)	Lime (Large Leaf) (Tilia platyphyllos) o/s 3/5 RPH Remove all epicormics up to the pollard head leave vertical growth		1 tree	
Sgl/5 (049416)	Lime (Large Leaf) (Tilia platyphyllos) o/s 1 RPH Remove all epicormics up to the pollard head leave vertical growth		1 tree	

Expenditure code analysis :-

Expenditure code not specified

Schedule item analysis :-

CRB	C/R - to clear building by	27 trees @ 0.00
CRL	C/R - to clear lamp by 0.5-1m	4 trees @ 0.00
CRP	C/R - repollard	5 trees @ 0.00
CRT	C/R - by	2 trees @ 0.00
CRX	C/R - to previous reduction points	1 tree @ 0.00
CSL	C/R.C/L - to clear sightlines by 0.5m	1 tree @ 0.00
RBR	Rem - tree by root	8 trees @ 0.00
RDW	Rem - deadwood	15 trees @ 0.00
RFR	Rem - tree for replant	9 trees @ 0.00
RHG	Remove - lodging branch	5 trees @ 0.00
RLB	Rem - lower branch	1 tree @ 0.00
RPC	Rem - epicormics	1 tree @ 0.00
RSK	REM - stake	3 trees @ 0.00
RVP	Retie tree tie to prevent rubbing	1 tree @ 0.00

Contractor:

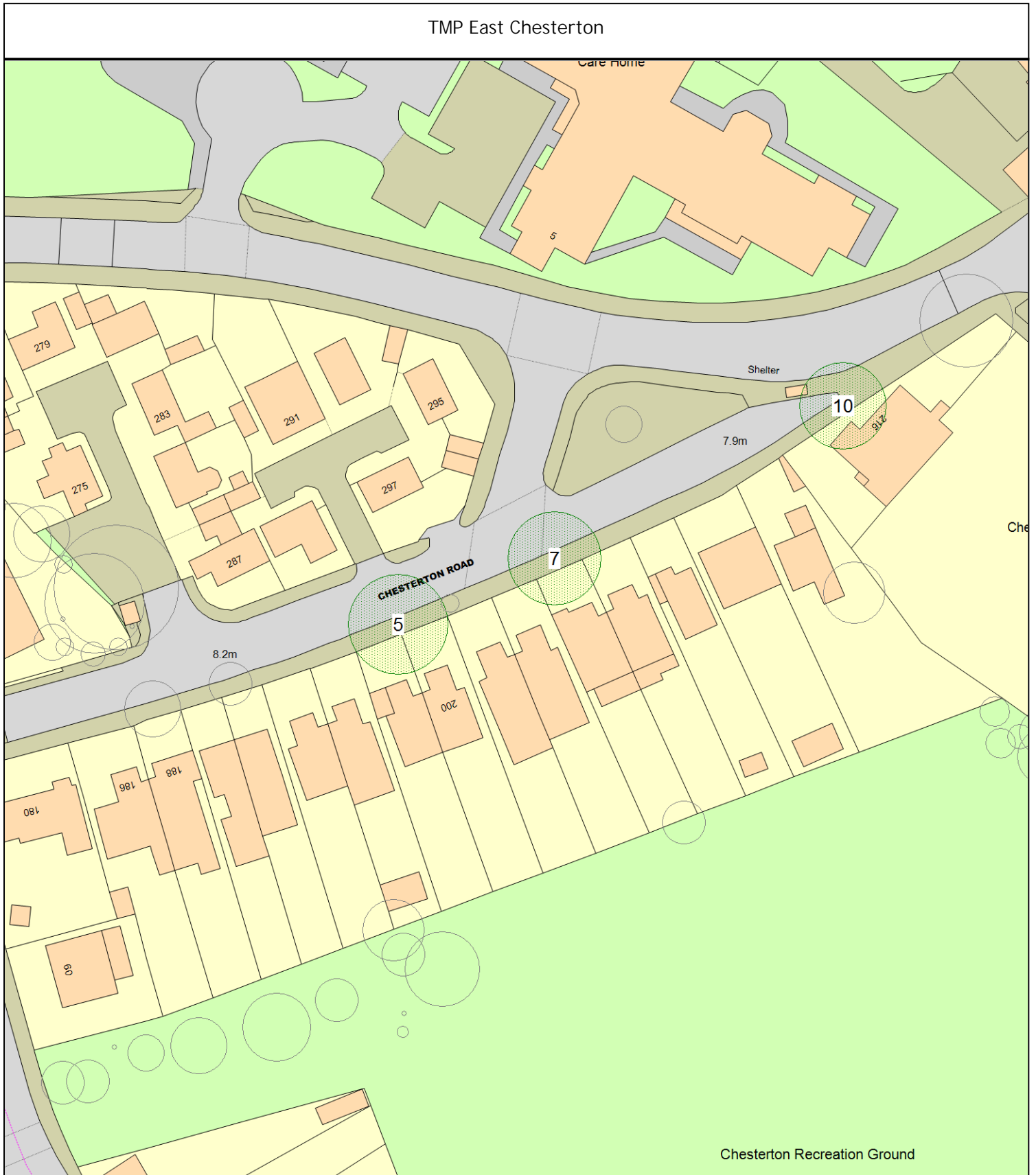
Total cost: 0.00

Issued by:

Jake Camilleri

ARBORICULTURAL WORKS ORDER

Item Ref: 01807



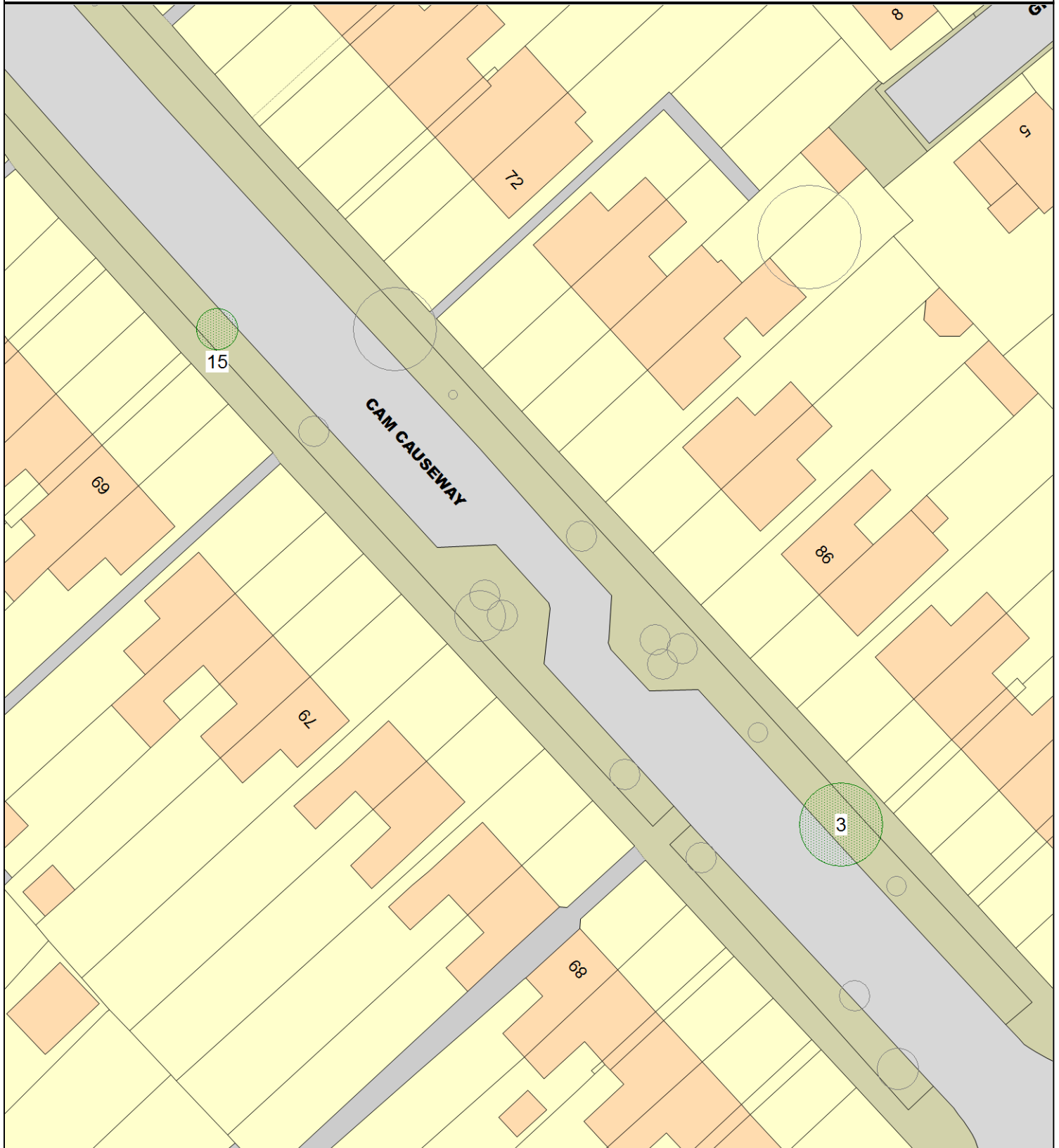
ARBORICULTURAL WORKS ORDER

Item Ref: 01807

Ashfield Road (ASHFIR), East Chesterton



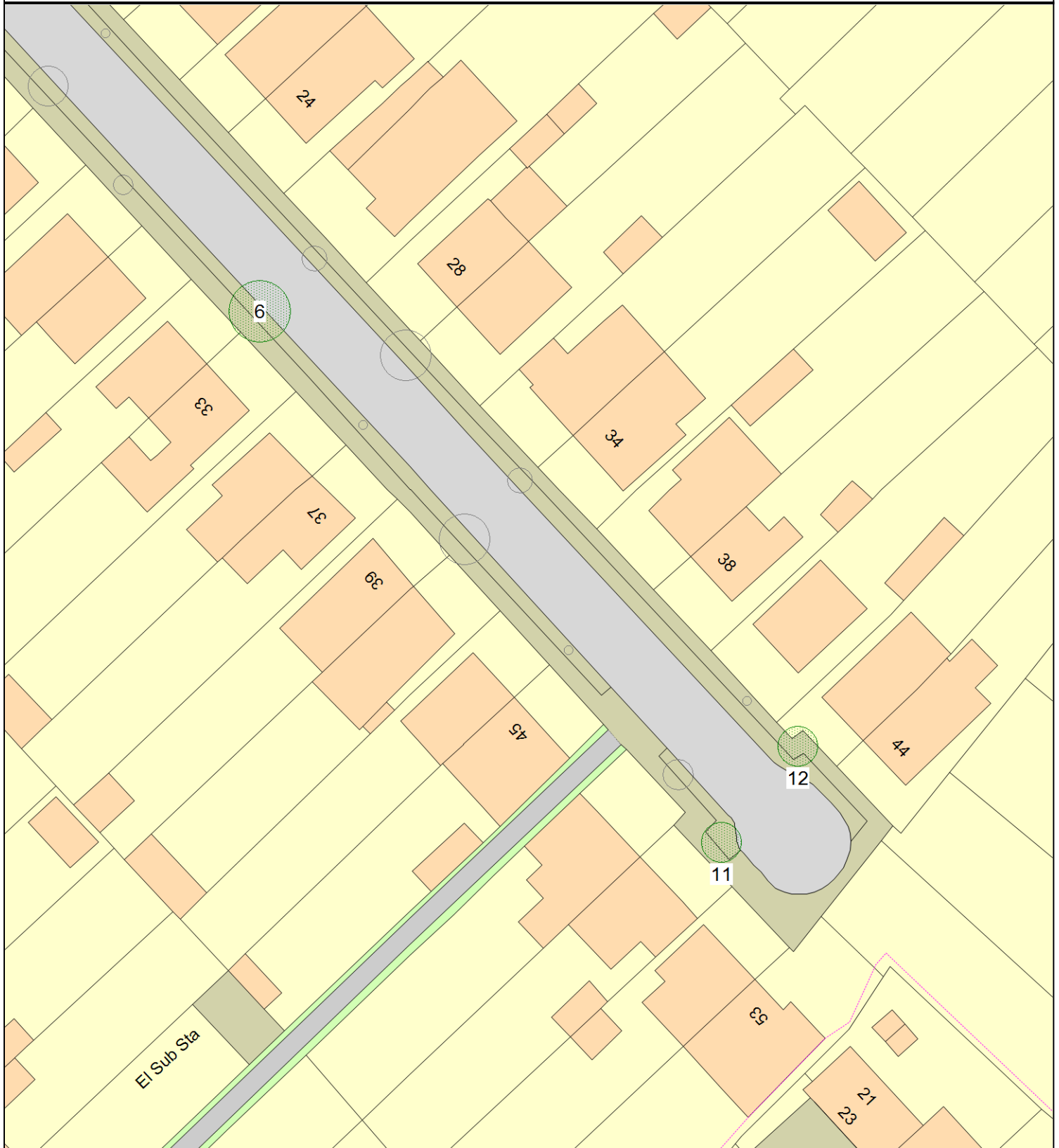
Cam Causeway (CAMCAU), East Chesterton



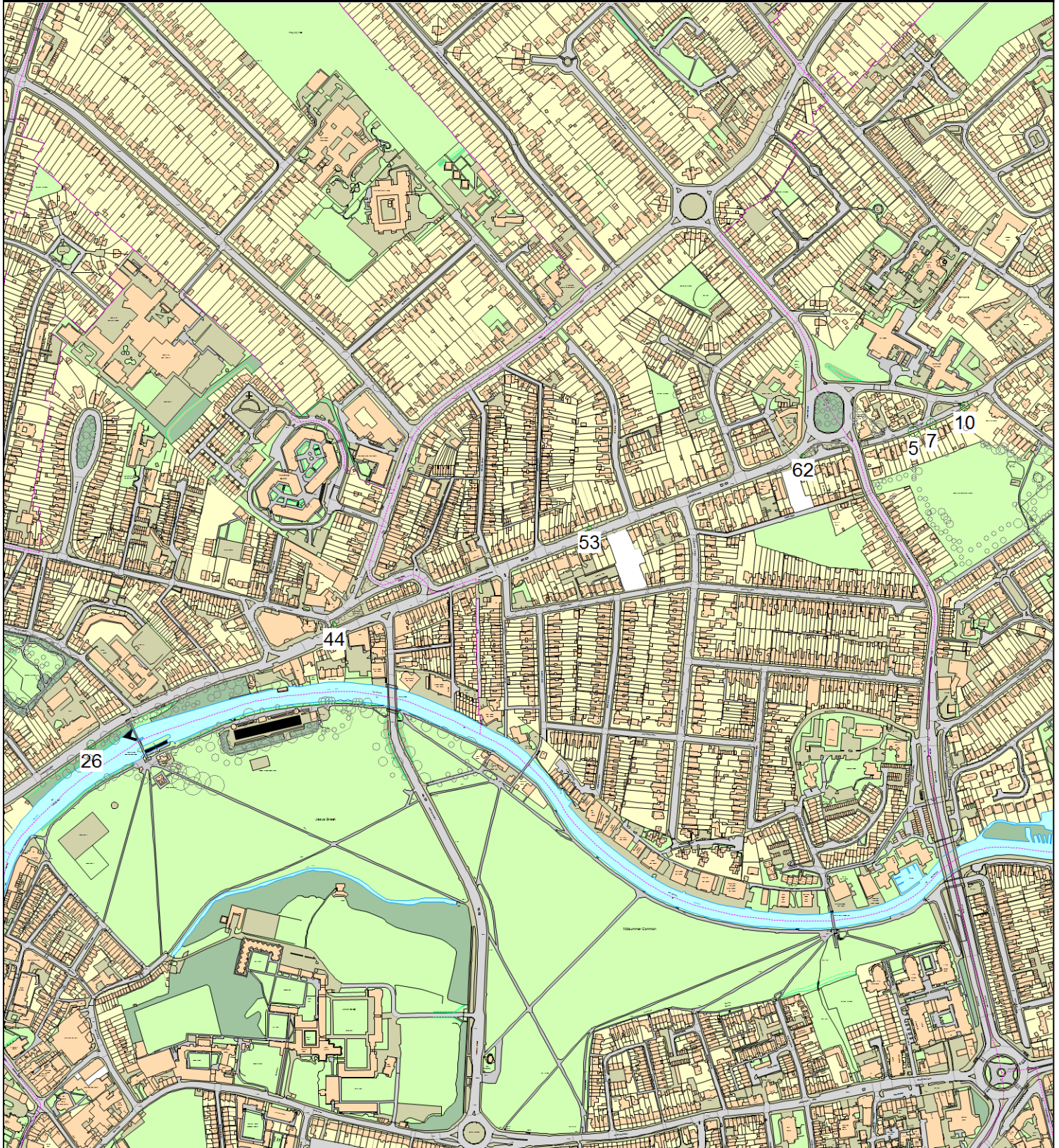
ARBORICULTURAL WORKS ORDER

Item Ref: 01807

Chesterfield Road (CHESTR), East Chester



Chesterton Road (CHESTS), East Chesterto



This map is reproduced from Ordnance Survey material with the permission of Her Majesty's Stationery Office (c) Crown copyright.
Unauthorised reproduction infringes Crown copyright and may lead to prosecution or civil proceedings." Cambridge City Council (Licence No. 100019730) 2006.

ARBORICULTURAL WORKS ORDER

Item Ref: 01807

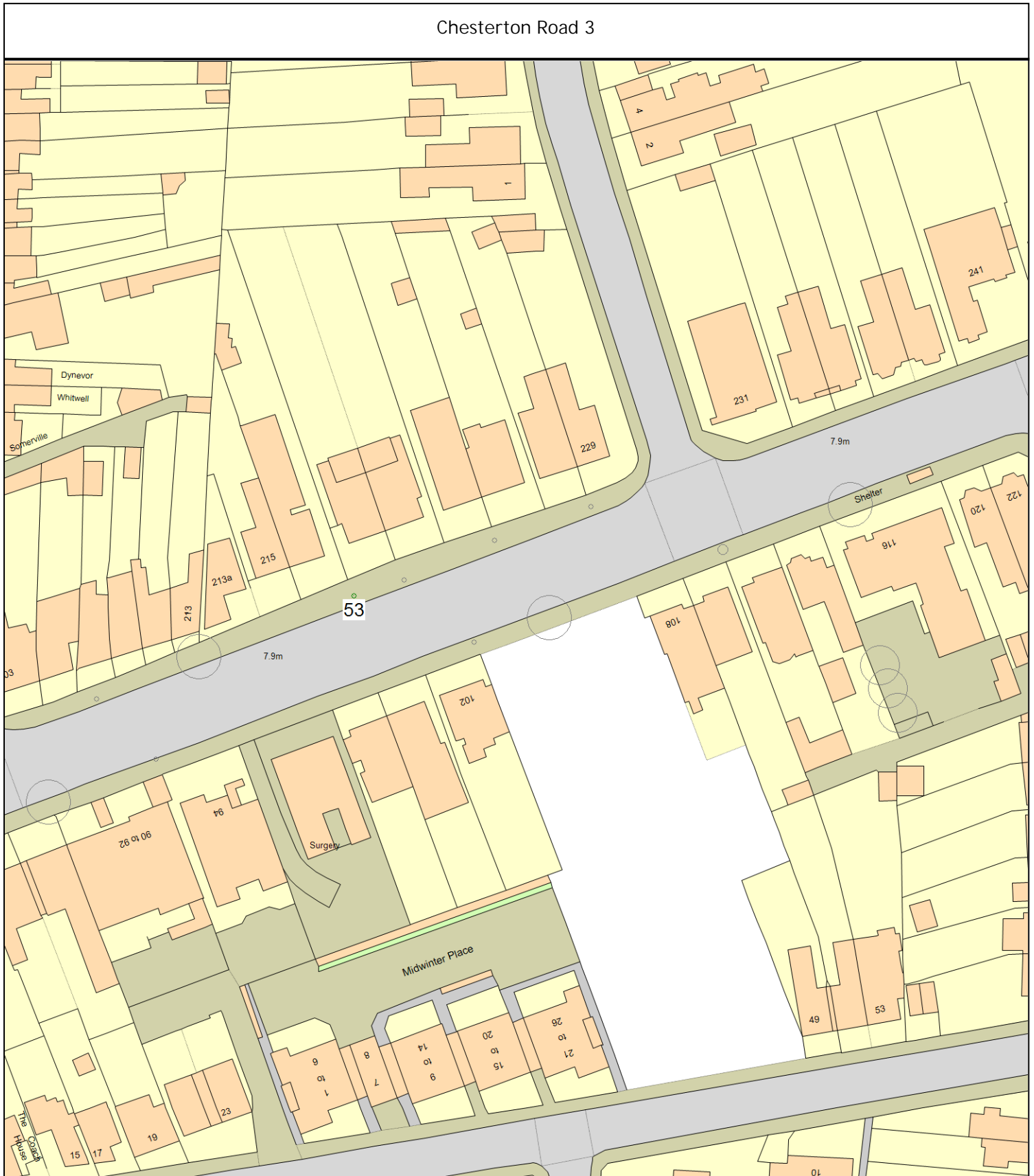
Chesterton Road 2



This map is reproduced from Ordnance Survey material with the permission of Her Majesty's Stationery Office (c) Crown copyright.
Unauthorised reproduction infringes Crown copyright and may lead to prosecution or civil proceedings." Cambridge City Council (Licence No. 100019730) 2006.

ARBORICULTURAL WORKS ORDER

Item Ref: 01807

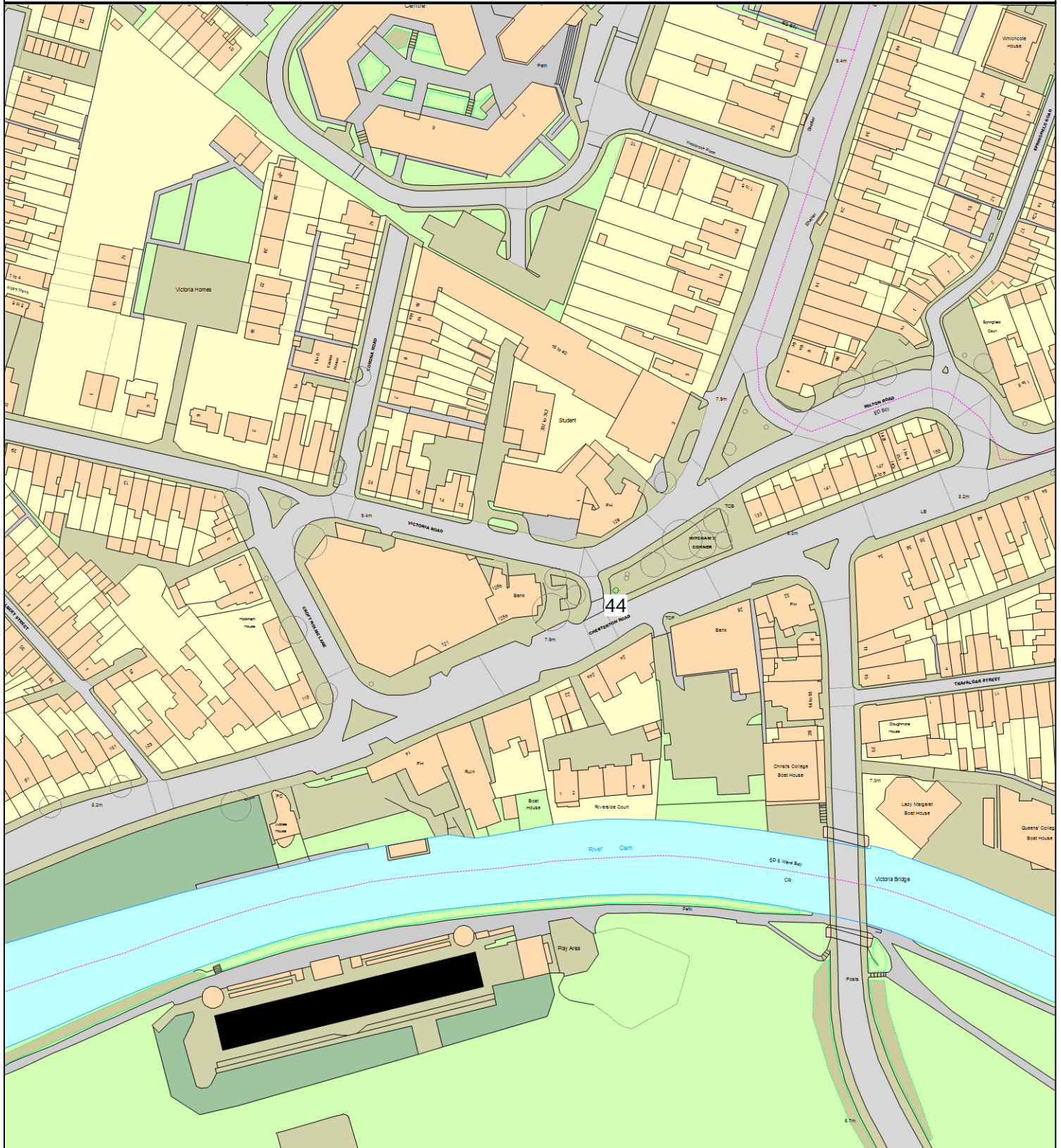


This map is reproduced from Ordnance Survey material with the permission of Her Majesty's Stationery Office (c) Crown copyright.
Unauthorised reproduction infringes Crown copyright and may lead to prosecution or civil proceedings." Cambridge City Council (Licence No. 100019730) 2006.

ARBORICULTURAL WORKS ORDER

Item Ref: 01807

Chesterton Road 4

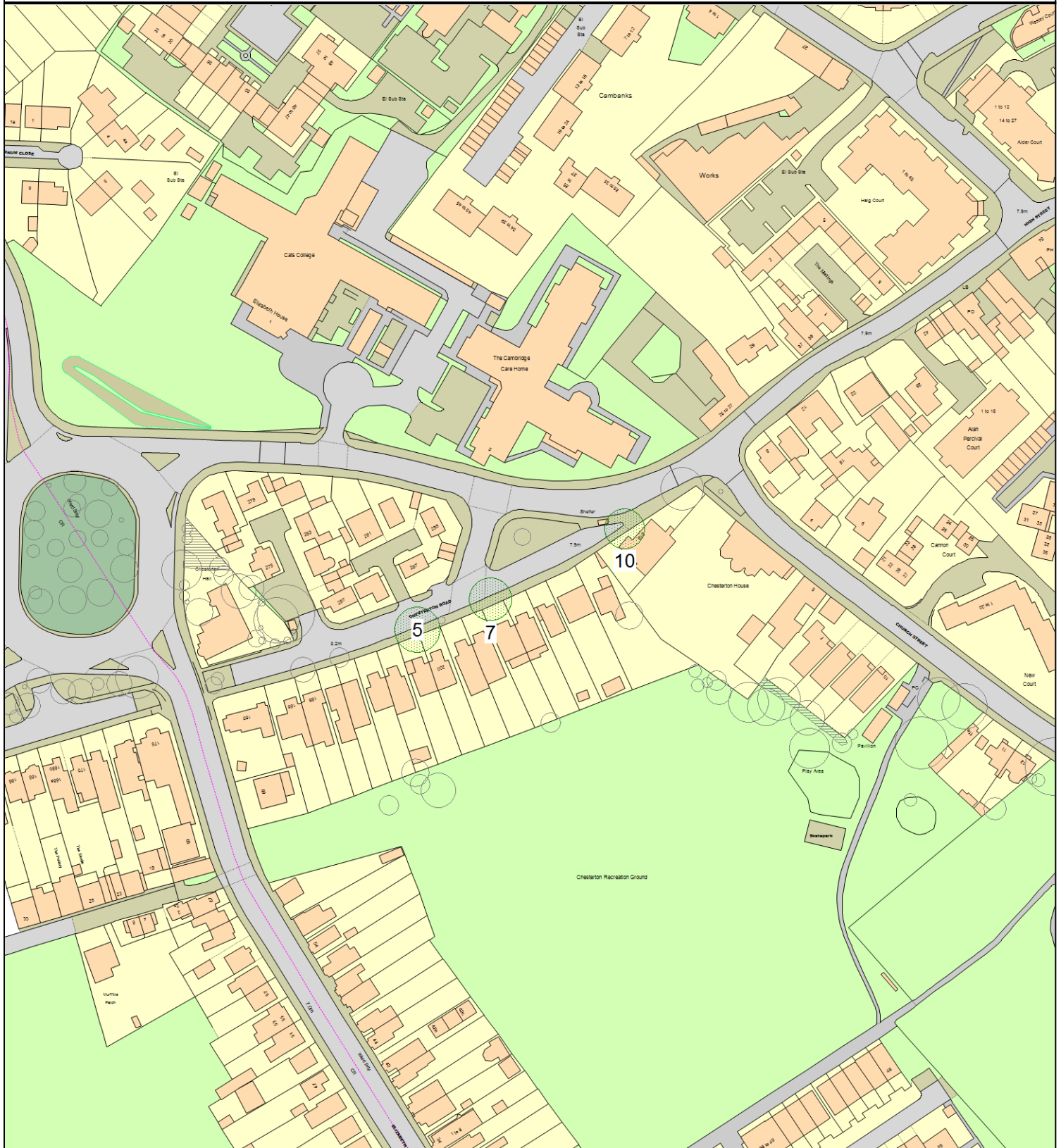


This map is reproduced from Ordnance Survey material with the permission of Her Majesty's Stationery Office (c) Crown copyright.
Unauthorised reproduction infringes Crown copyright and may lead to prosecution or civil proceedings." Cambridge City Council (Licence No. 100019730) 2006.

ARBORICULTURAL WORKS ORDER

Item Ref: 01807

Chesterton Road 1

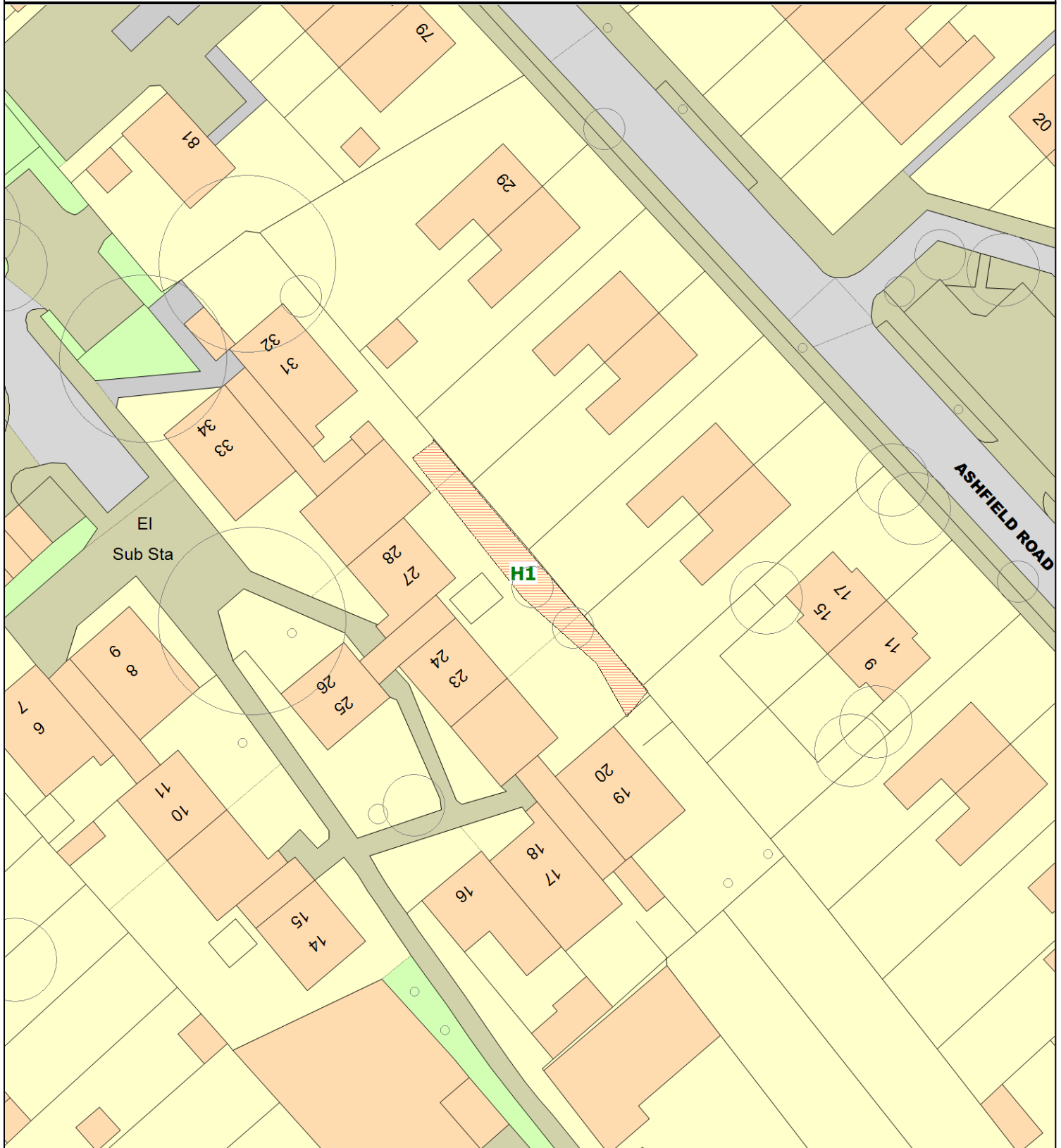


This map is reproduced from Ordnance Survey material with the permission of Her Majesty's Stationery Office (c) Crown copyright.
Unauthorised reproduction infringes Crown copyright and may lead to prosecution or civil proceedings." Cambridge City Council (Licence No. 100019730) 2006.

ARBORICULTURAL WORKS ORDER

Item Ref: 01807

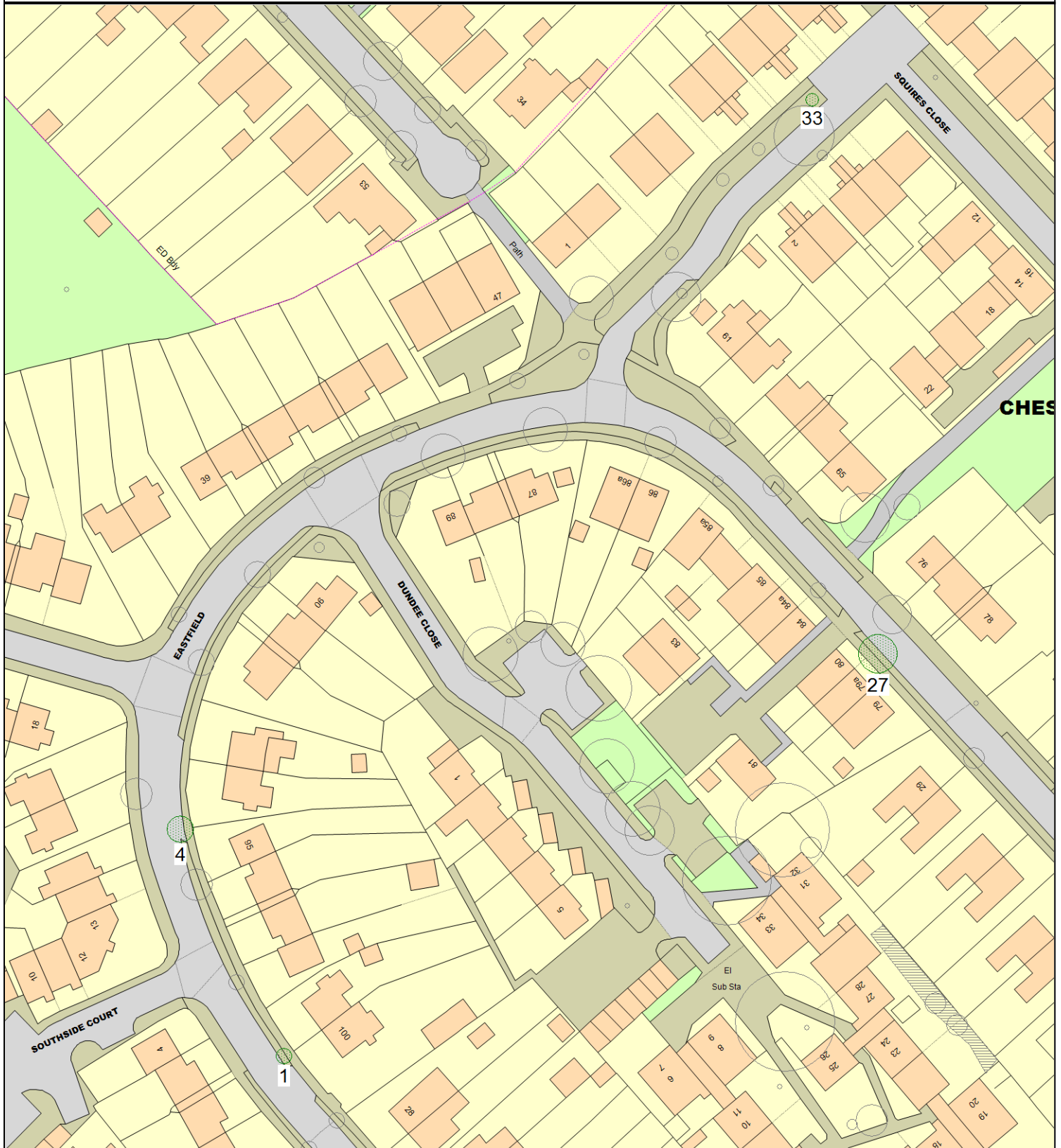
Dundee Close (DUNDEC), East Chesterton



ARBORICULTURAL WORKS ORDER

Item Ref: 01807

Eastfield (EASTFI), East Chesterton



This map is reproduced from Ordnance Survey material with the permission of Her Majesty's Stationery Office (c) Crown copyright.
Unauthorised reproduction infringes Crown copyright and may lead to prosecution or civil proceedings." Cambridge City Council (Licence No. 100019730) 2006.

ARBORICULTURAL WORKS ORDER

Item Ref: 01807

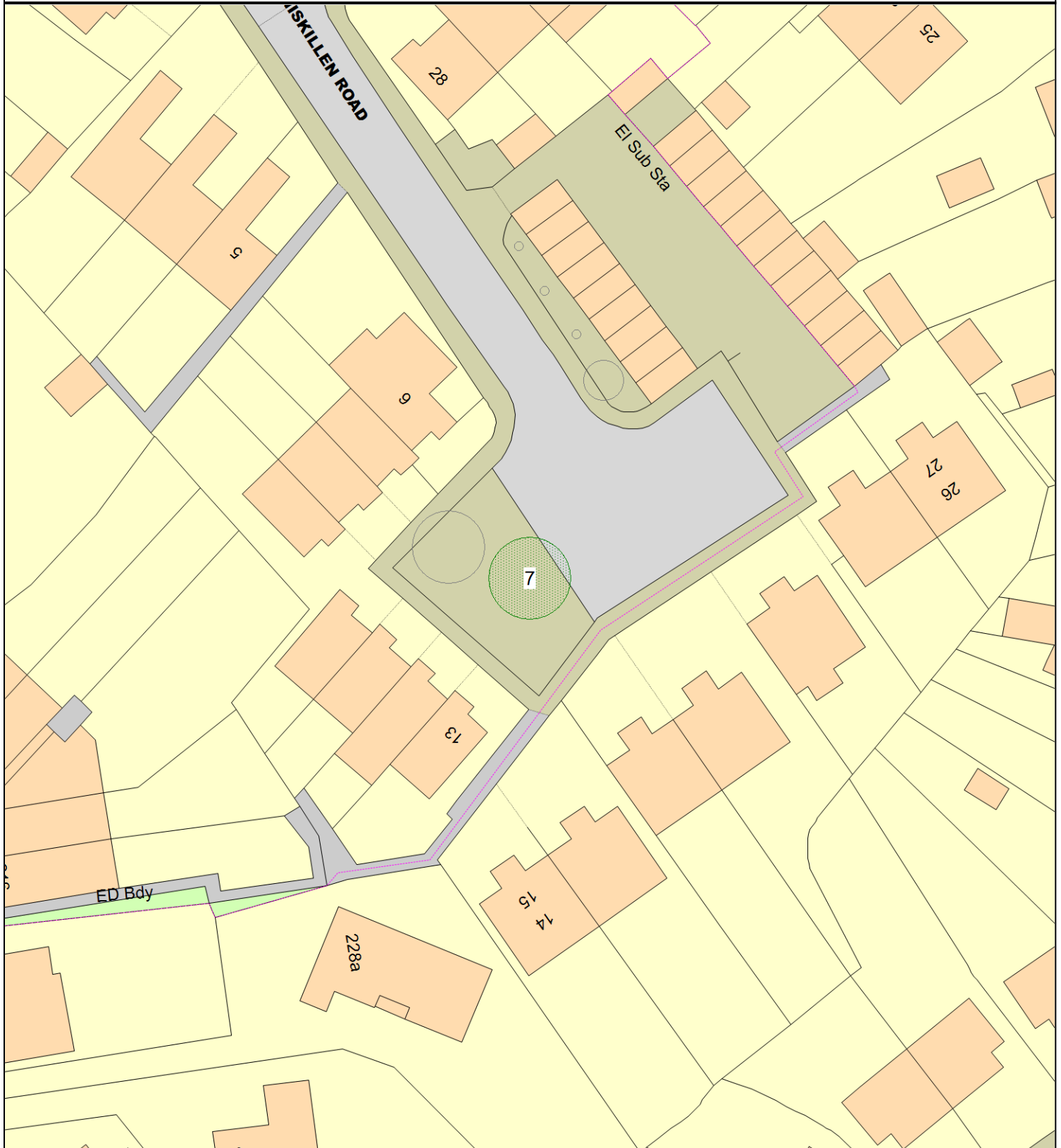
Edinburgh Road (EDINBR), East Chesterton



ARBORICULTURAL WORKS ORDER

Item Ref: 01807

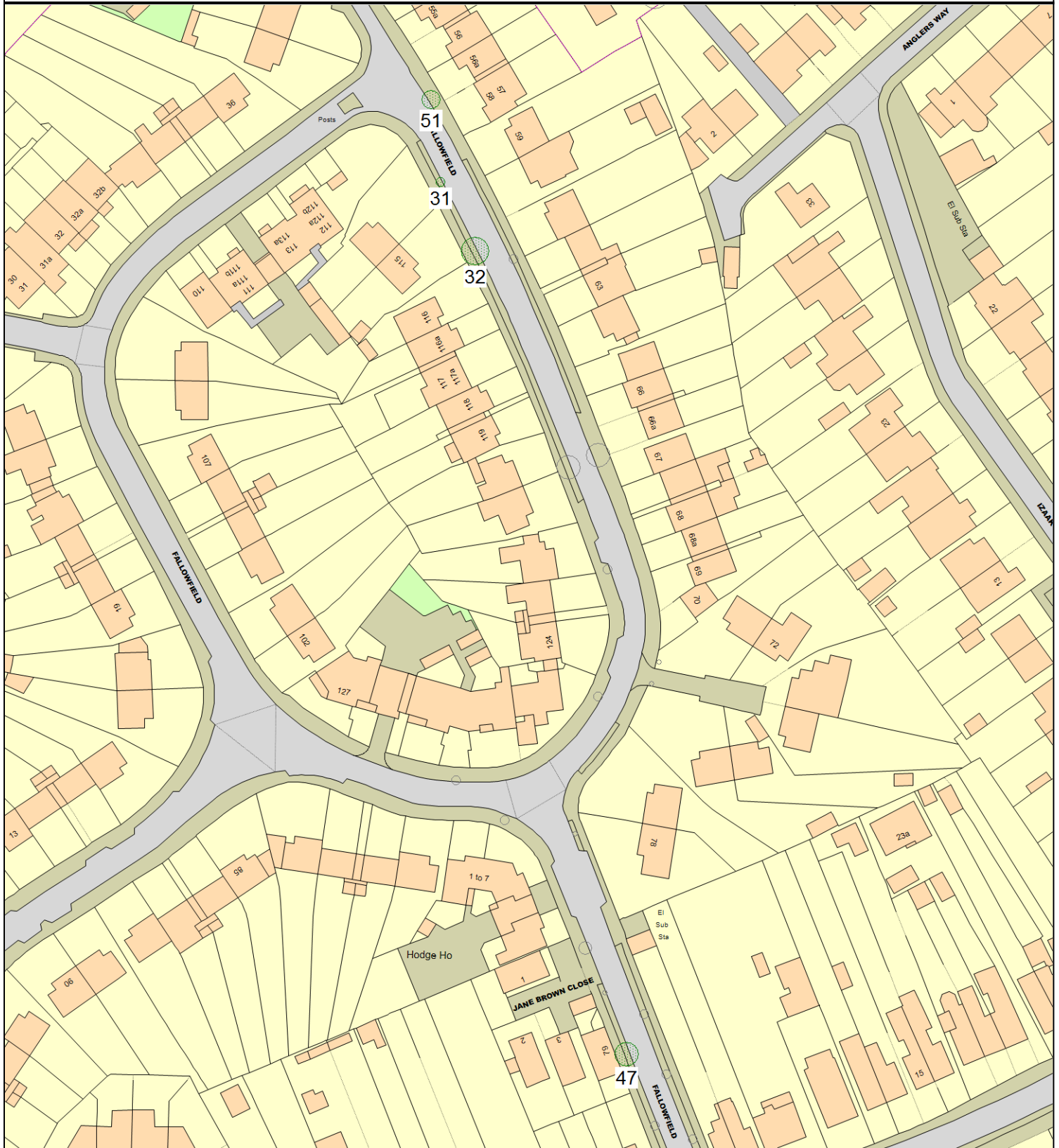
Enniskillen Road (ENNISR), East Chestert



ARBORICULTURAL WORKS ORDER

Item Ref: 01807

Fallowfield (FALLOW), East Chesterton



This map is reproduced from Ordnance Survey material with the permission of Her Majesty's Stationery Office (c) Crown copyright.
Unauthorised reproduction infringes Crown copyright and may lead to prosecution or civil proceedings." Cambridge City Council (Licence No. 100019730) 2006.

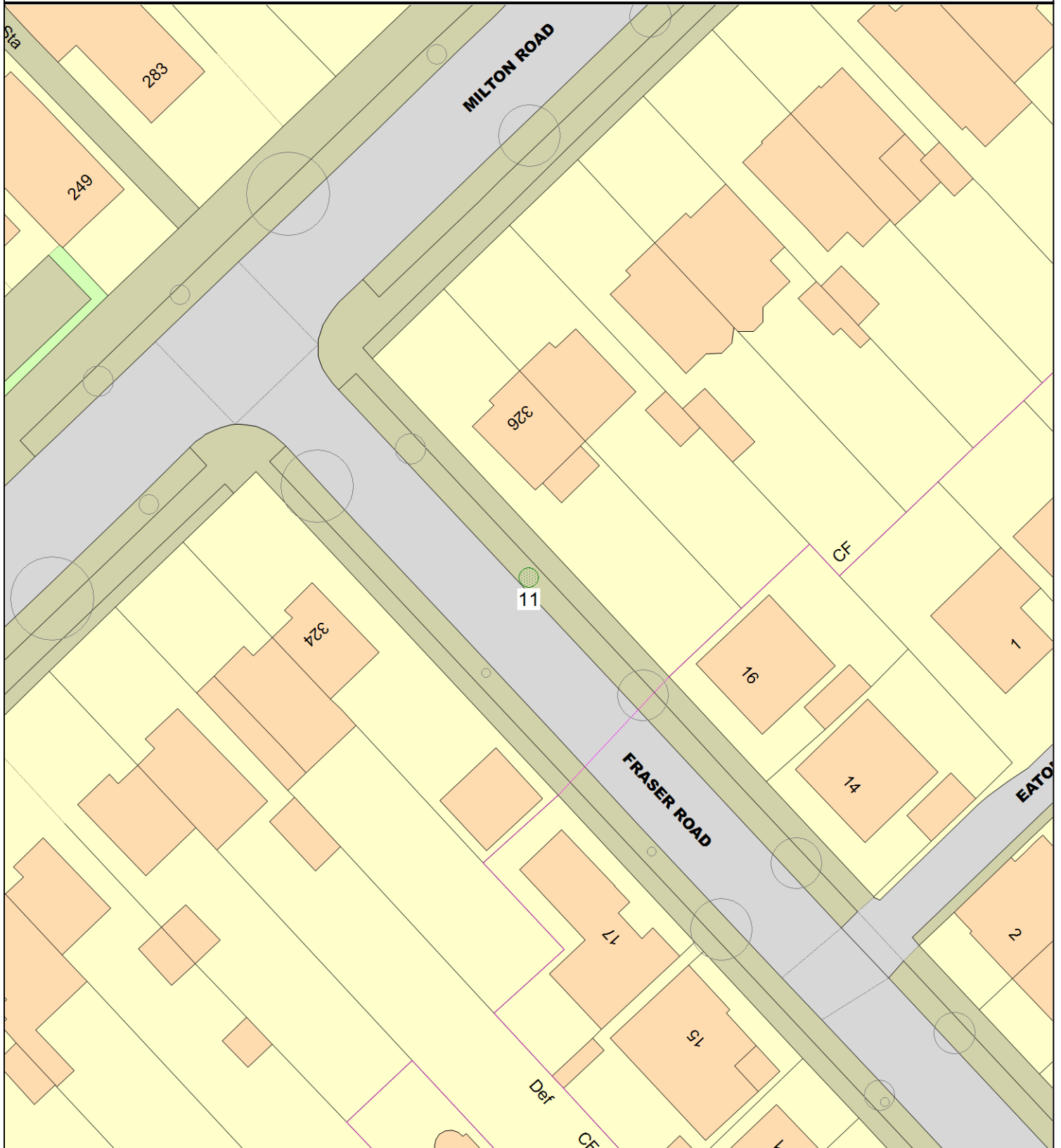
Franks Lane (FRANKL), East Chesterton



ARBORICULTURAL WORKS ORDER

Item Ref: 01807

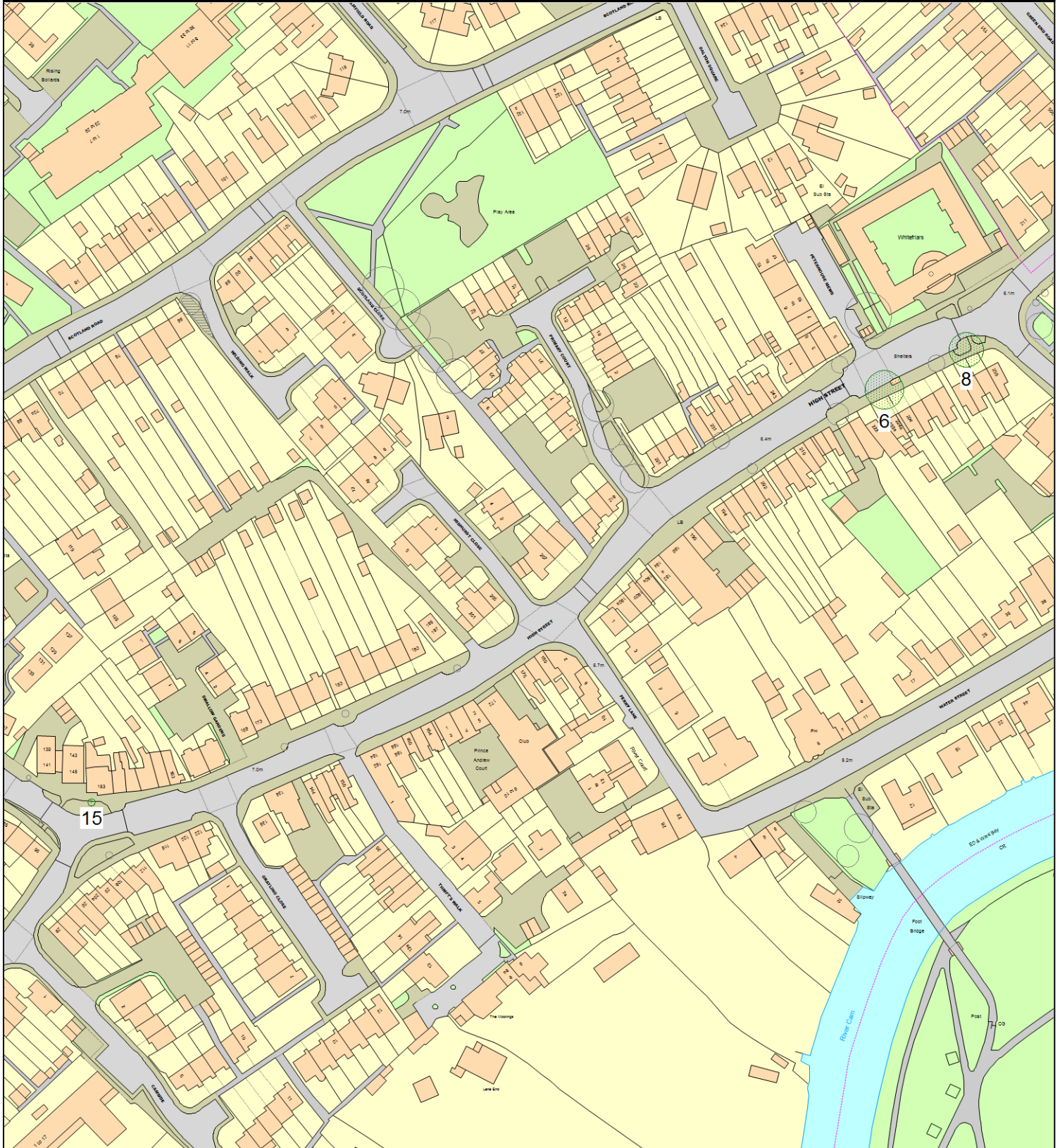
Fraser Road (FRASER), East Chesterton



ARBORICULTURAL WORKS ORDER

Item Ref: 01807

High Street, East Chesterton (HIGHSW), E

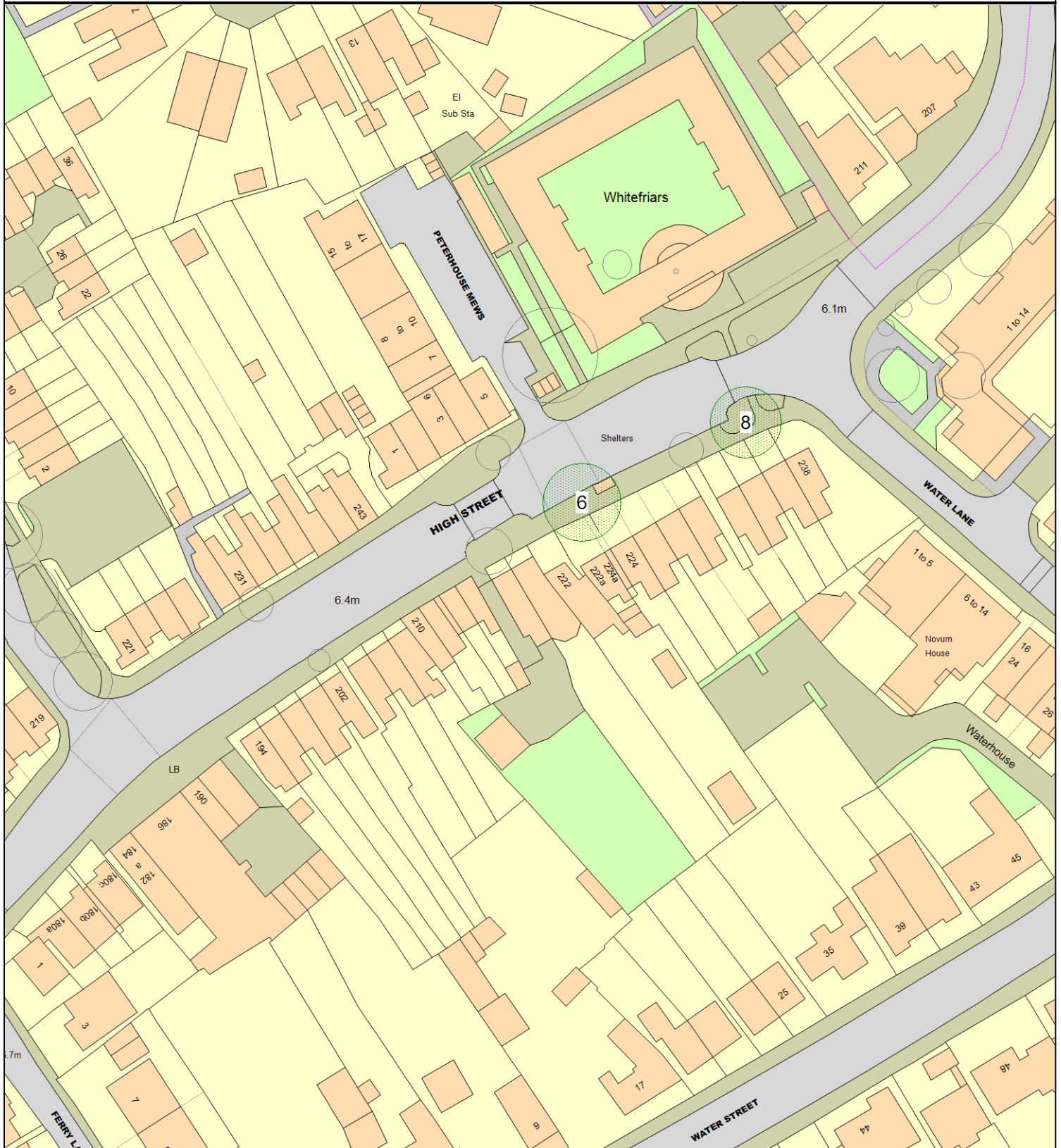


This map is reproduced from Ordnance Survey material with the permission of Her Majesty's Stationery Office (c) Crown copyright.
Unauthorised reproduction infringes Crown copyright and may lead to prosecution or civil proceedings." Cambridge City Council (Licence No. 100019730) 2006.

ARBORICULTURAL WORKS ORDER

Item Ref: 01807

High Street, East Chesterton (HIGHSW), 1



This map is reproduced from Ordnance Survey material with the permission of Her Majesty's Stationery Office (c) Crown copyright.
Unauthorised reproduction infringes Crown copyright and may lead to prosecution or civil proceedings." Cambridge City Council (Licence No. 100019730) 2006.

ARBORICULTURAL WORKS ORDER

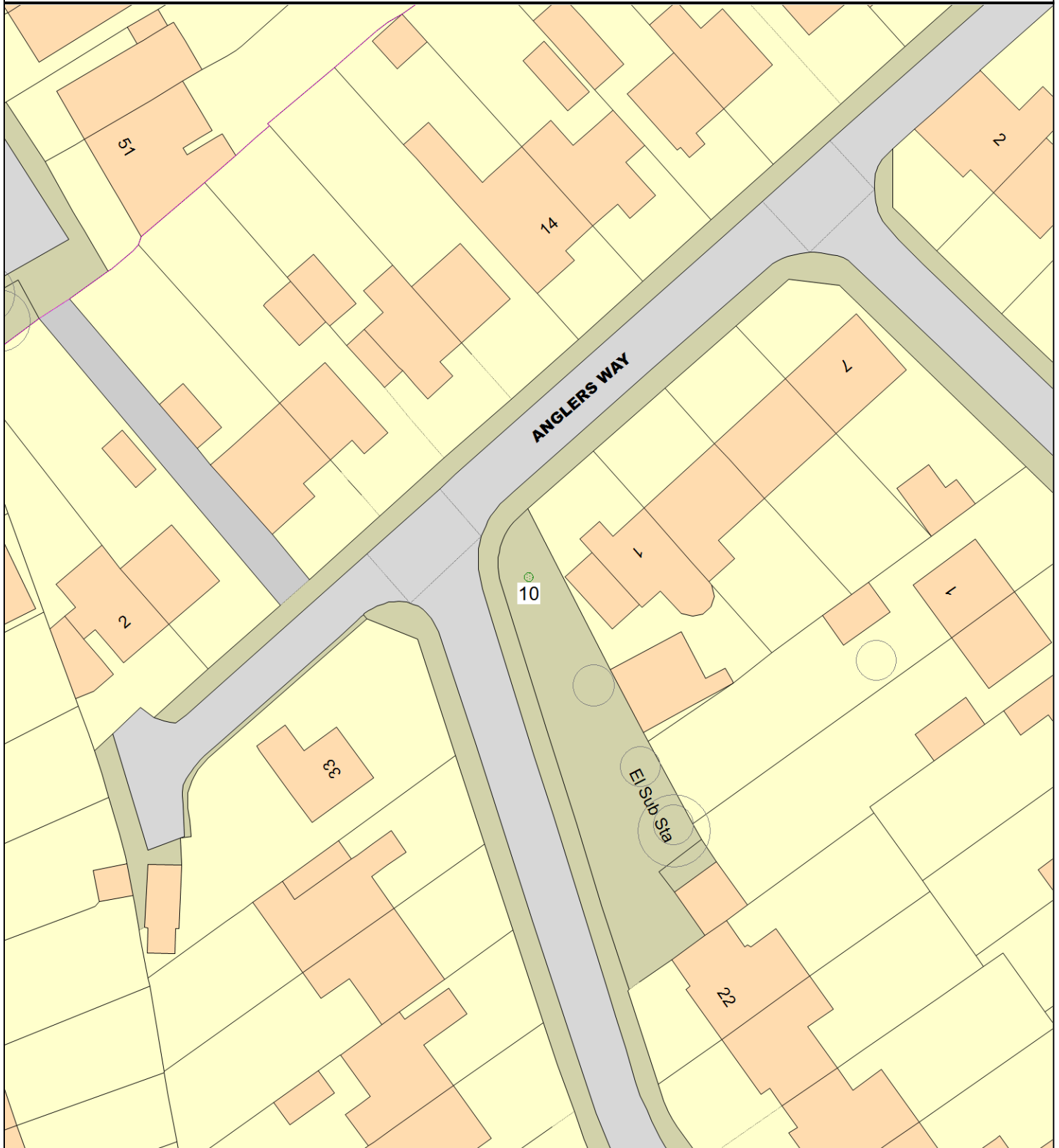
Item Ref: 01807

High Street, East Chesterton (HIGHSW), 2

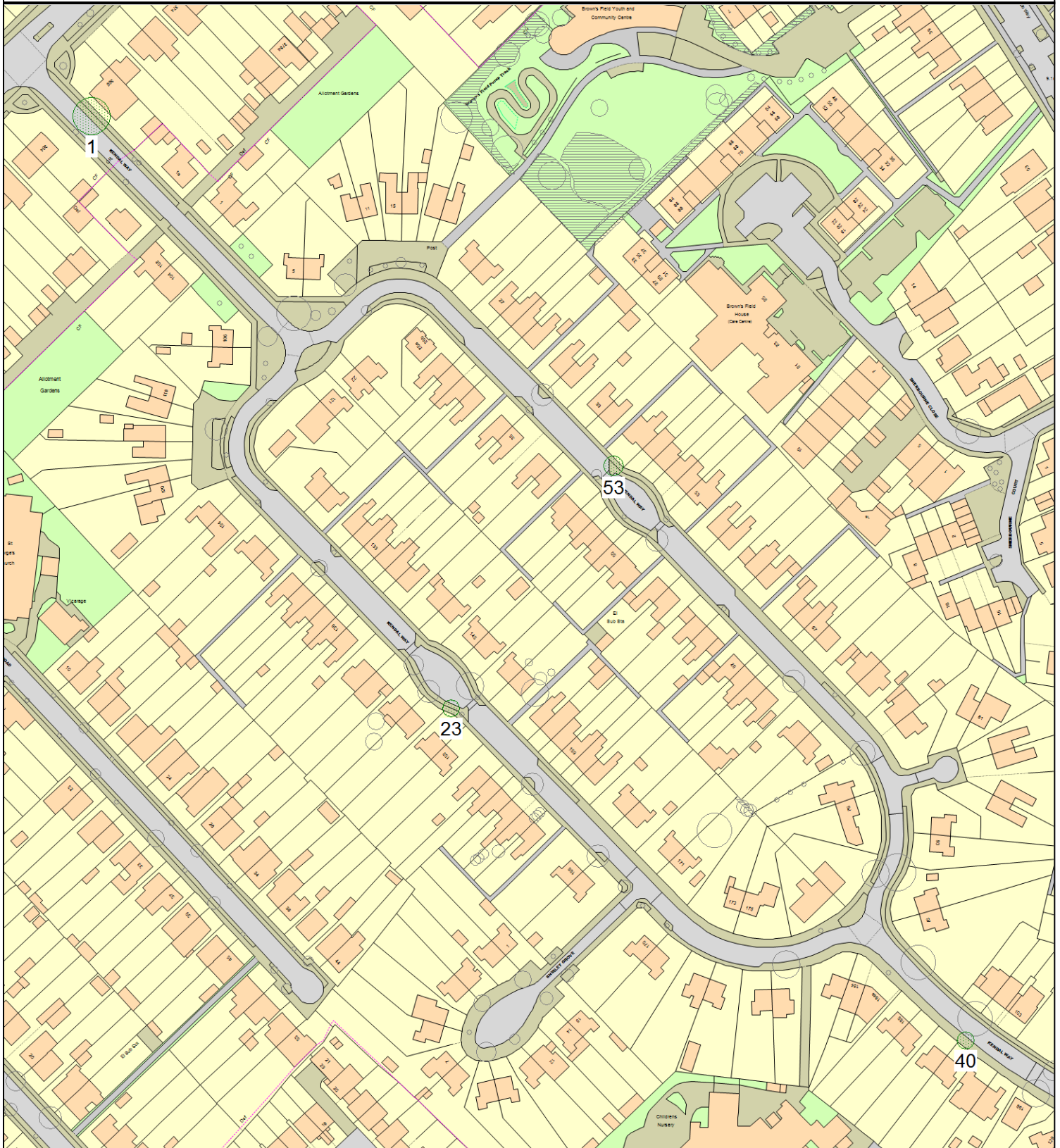


This map is reproduced from Ordnance Survey material with the permission of Her Majesty's Stationery Office (c) Crown copyright. Unauthorised reproduction infringes Crown copyright and may lead to prosecution or civil proceedings." Cambridge City Council (Licence No. 100019730) 2006.

Izaak Walton Way (IZAAKW), East Chestert



Kendal Way (KENDAW), East Chesterton



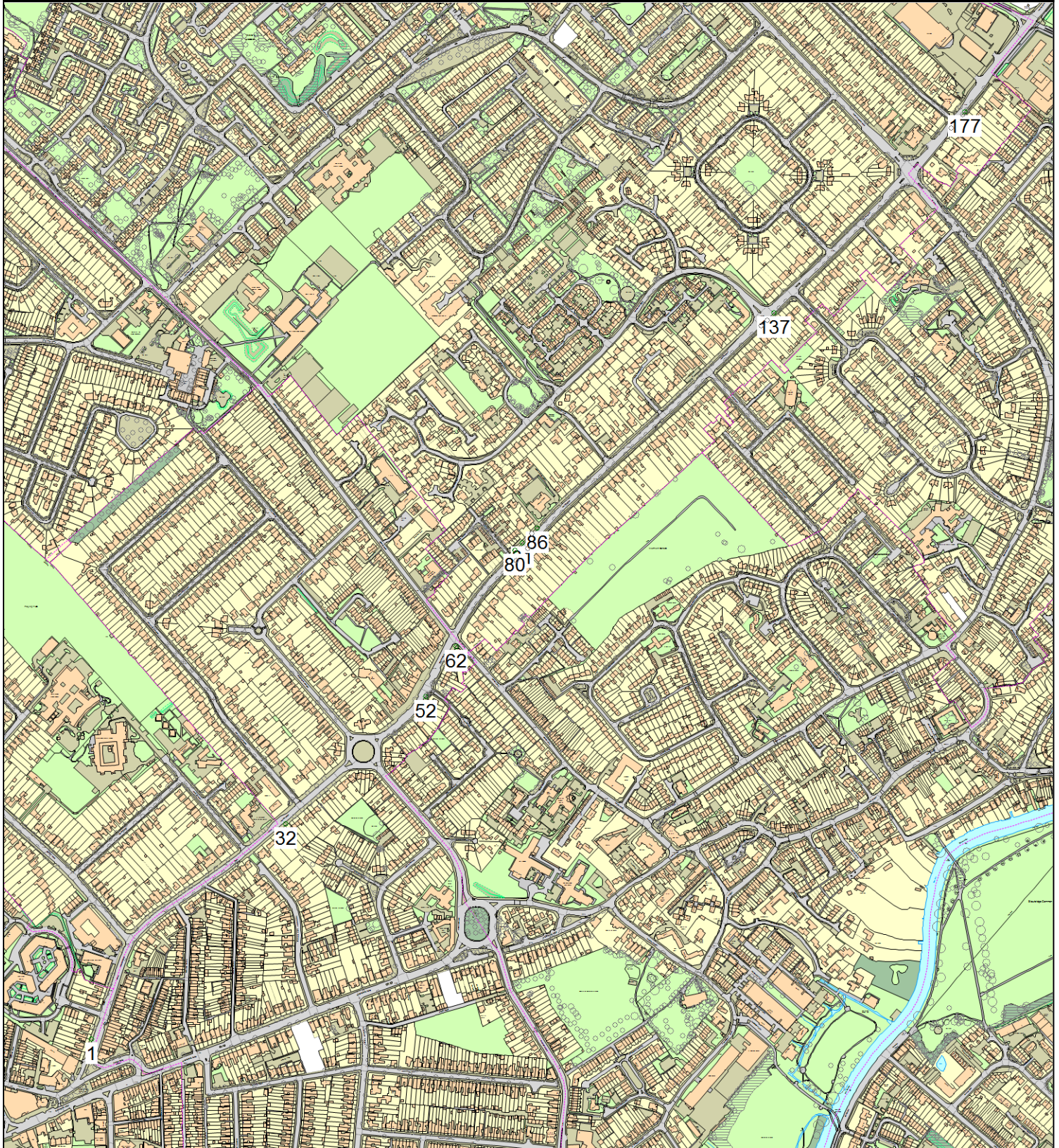
ARBORICULTURAL WORKS ORDER

Item Ref: 01807

Laburnum Close (LABURC), East Chesterton



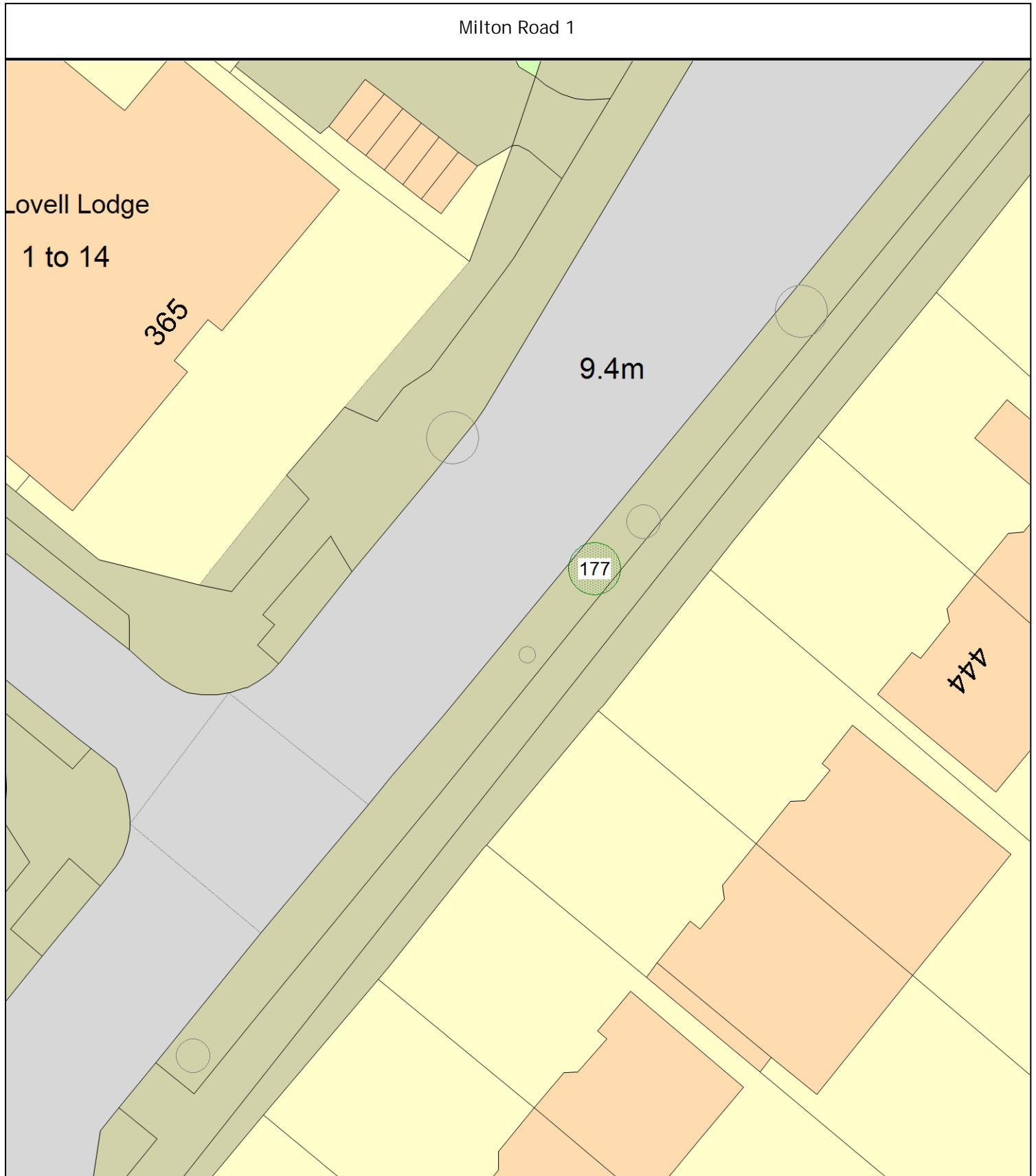
Milton Road (MILTOS), East Chesterton



This map is reproduced from Ordnance Survey material with the permission of Her Majesty's Stationery Office (c) Crown copyright.
Unauthorised reproduction infringes Crown copyright and may lead to prosecution or civil proceedings." Cambridge City Council (Licence No. 100019730) 2006.

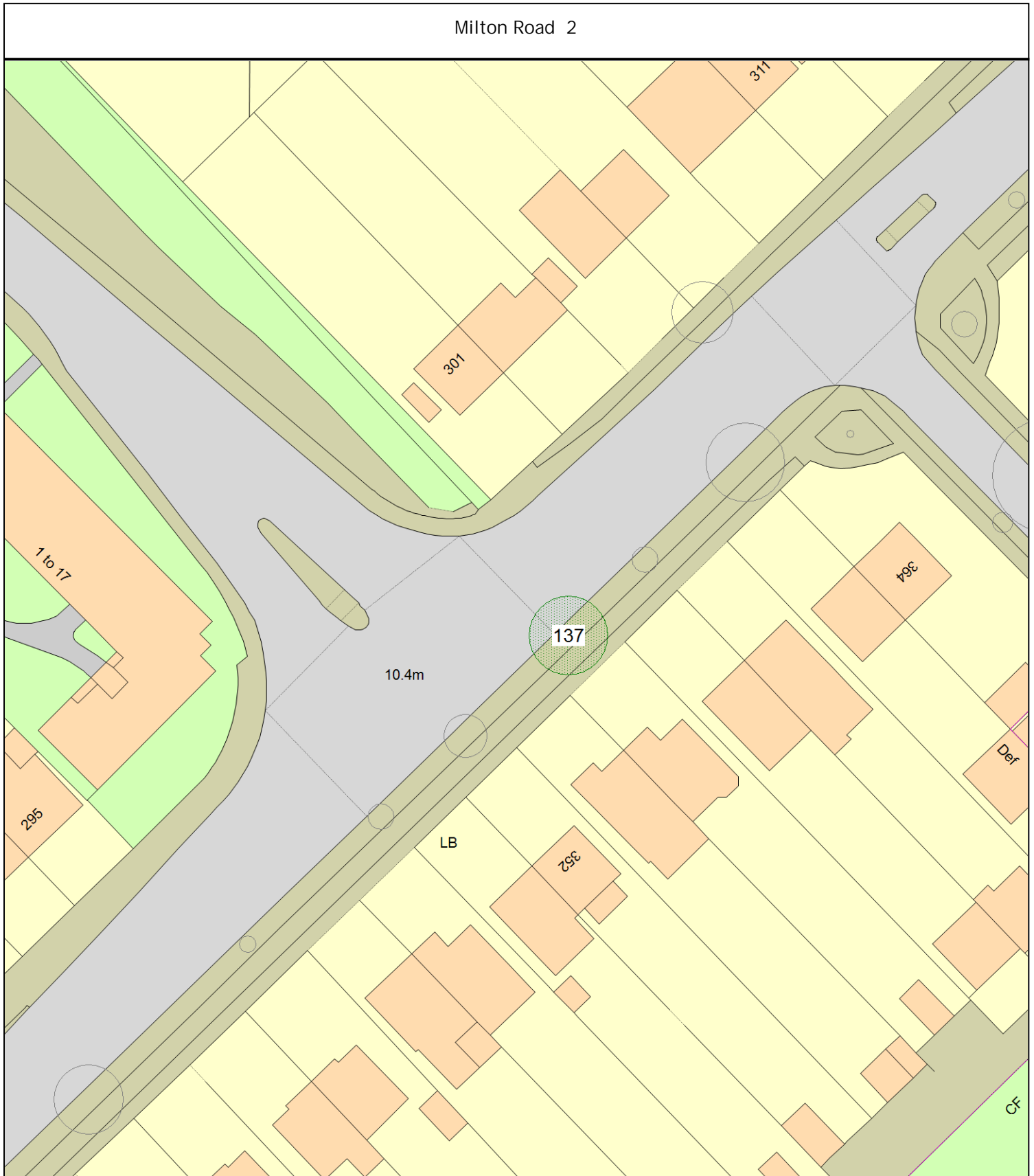
ARBORICULTURAL WORKS ORDER

Item Ref: 01807



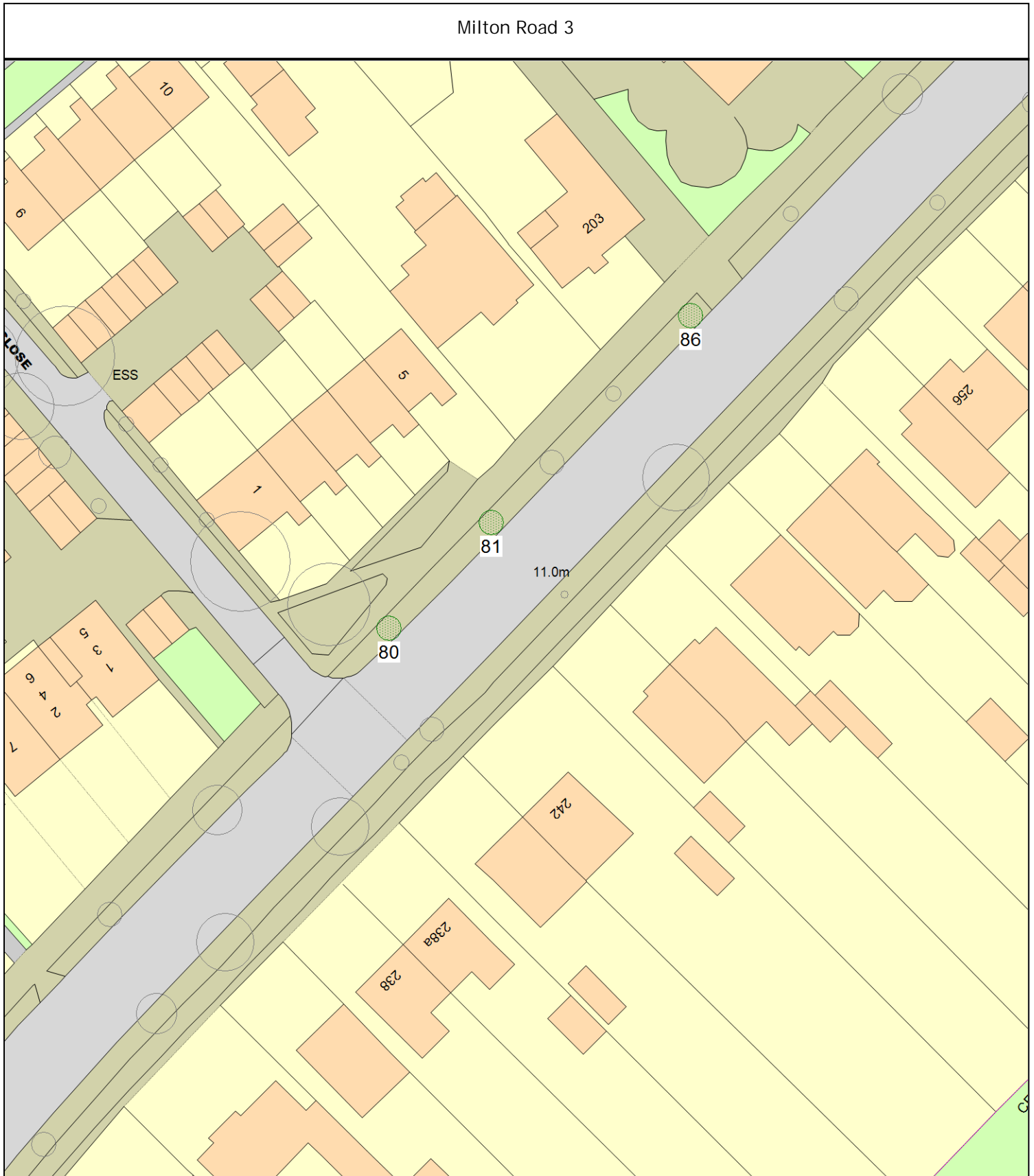
ARBORICULTURAL WORKS ORDER

Item Ref: 01807



ARBORICULTURAL WORKS ORDER

Item Ref: 01807



ARBORICULTURAL WORKS ORDER

Item Ref: 01807



ARBORICULTURAL WORKS ORDER

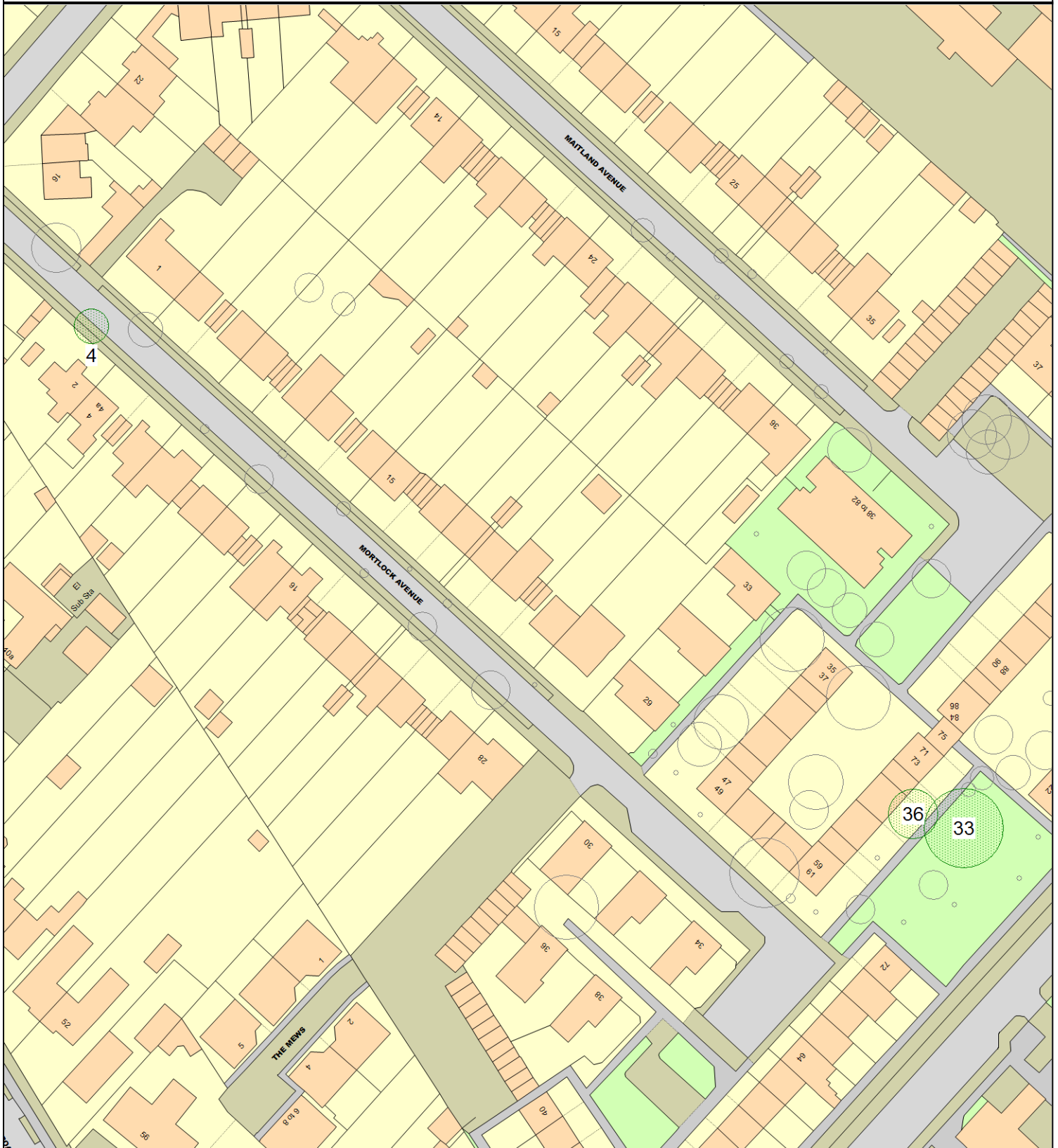
Item Ref: 01807



ARBORICULTURAL WORKS ORDER

Item Ref: 01807

Mortlock Avenue (MORTLA), East Chesterto

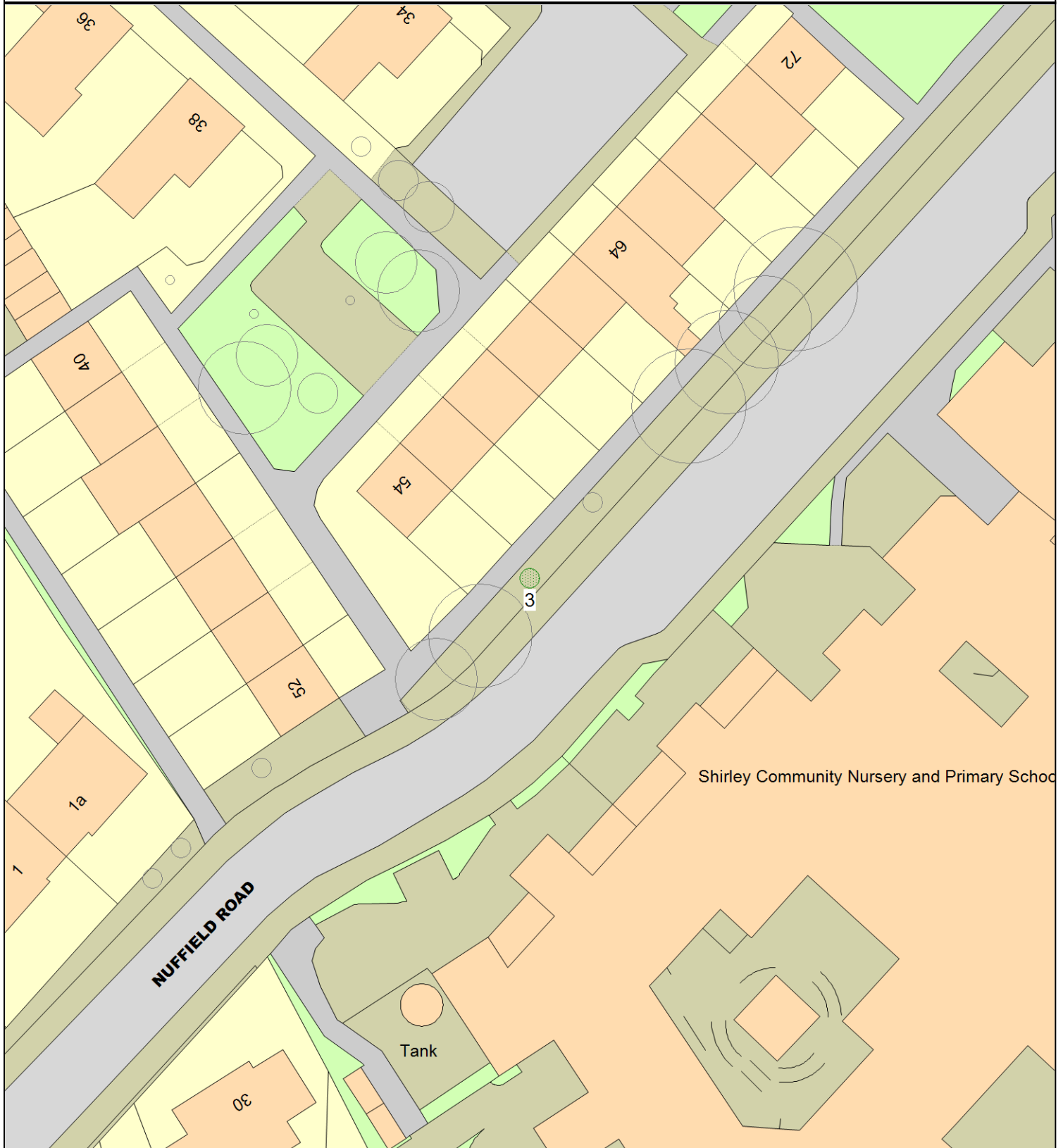


This map is reproduced from Ordnance Survey material with the permission of Her Majesty's Stationery Office (c) Crown copyright.
Unauthorised reproduction infringes Crown copyright and may lead to prosecution or civil proceedings." Cambridge City Council (Licence No. 100019730) 2006.

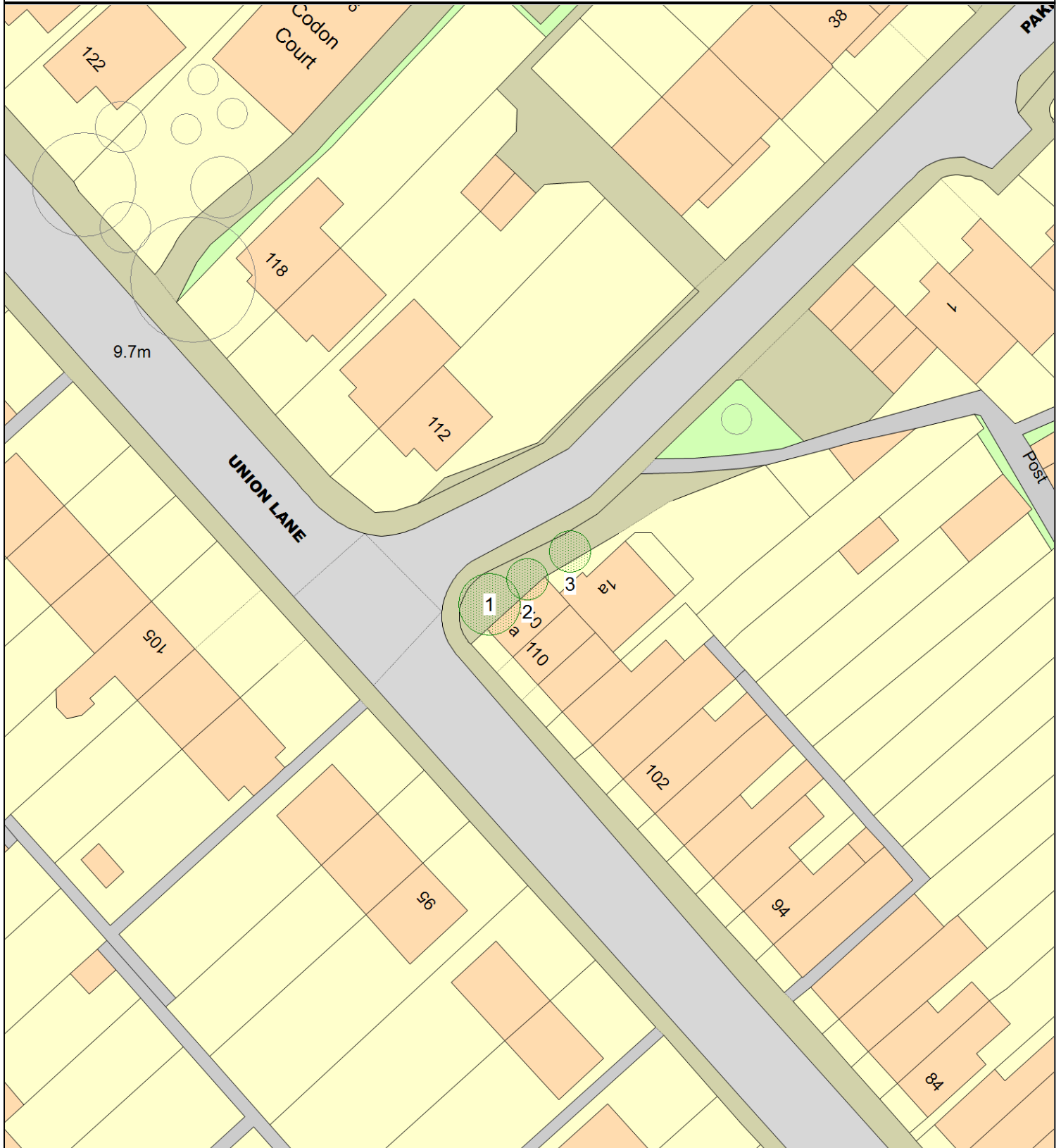
ARBORICULTURAL WORKS ORDER

Item Ref: 01807

Nuffield Road (NUFFIR), East Chesterton



Pakenham Close (PAKENC), East Chesterton



Primary Court (PRIMAC), East Chesterton



This map is reproduced from Ordnance Survey material with the permission of Her Majesty's Stationery Office (c) Crown copyright.
Unauthorised reproduction infringes Crown copyright and may lead to prosecution or civil proceedings." Cambridge City Council (Licence No. 100019730) 2006.

St Andrews Road (STANDS), East Chesterto

