

## PLANNED TREE MAINTENANCE

<b>Tree Works Notification</b>		<b>Created By:</b>	JC	JC
<b>Public Scrutiny</b>		<b>Date:</b>		
<b>Tree Works reference number and schedule title</b>				
<b>Wards included within planned works:</b>				
Abbey		East Chesterton		Queen Ediths
Arbury		Kings Hedges		Romsey
Castle		Market		Trumpington
Cherry Hinton		Newnham		West Chesterton
Coleridge		Petersfield		
<b>Within following Council service areas:</b>				
Highways		Housing		Parks
<b>Size of schedule – based on number of trees included within:</b>				
Small ( < 10 trees)		Medium (11 - 50 trees)		Large ( > 50 trees)
<b>Brief description of the works</b>				

## **Tree Works Notification**

For tree works submitted under a 'Tree Works Notification' I refer you to Policy GM3 of the Cambridge City Council Citywide Tree Strategy 2016-2026 Part 2:

*"All planned tree works will be published on the Council website and through site notices for the community to access at least 20 working days before implementation. The council sees this as an important tool for communicating to the local community about tree work planned for their area and the reasons why the works are necessary."* <https://www.cambridge.gov.uk/tree-strategy>

The notification period will run for 20 days from the date of publication of the schedule.

The majority of the works contained within these schedules consists of minor pruning to address health and safety issues, or more significant works to remove trees that are obviously dead, dying or diseased, or replacement planting for trees that have been removed.

A brief outline of the planned works can be found in the table shown above however; full details of the planned works can be found within the attached schedules and maps.

Please note: where trees are due to be felled, these are marked on site with green tape.

## **Public Scrutiny**

For tree works submitted for 'Public Scrutiny' A brief outline of the planned works which we wish to be publicly scrutinised can be found within the attached schedules and maps which will be available for ten working days following the date of publication.

The planned works could involve either removing healthy trees over 75mm in diameter as measured at 1.5m above ground level and/or any tree work or batch of works that will have a significant impact on the landscape character of an area as assessed by an arboricultural officer. This will include crown reductions of over 30% in branch length on trees that have not previously been reduced.

The table above provides details of the works which are open for public scrutiny, please note that some tree works schedules may contain other works in other service areas than those open to this level of scrutiny. The following details only relate to the significant works considered for scrutiny. Please note: where trees are

due to be felled, these are clearly marked on site with green tape.

I refer you to Policy GM5 of the Cambridge City Council [Citywide Tree Strategy 2016-2026 Part 2](#):

*“When considering tree works on City Council land, the Council will invite resident and stakeholder comment regarding the following kinds of work:*

- a) Any tree work which will have a significant impact on the character of an area.*
- b) Felling healthy trees of over 75mm diameter”*

If you wish to make a comment about any of the works proposed, please submit them via this link: [Comment on a tree work schedule](#). All unresolved objections to tree work subject to public scrutiny will be determined by the relevant Executive Councillor.

Location:

TMP CHERRY HINTON [ADDITIONALS]

Site type:

Order no/ref:  
Contract/Client Ref:  
Item created: 12 December 2021

Priority of works:  
Start on/after: 14 March 2022  
Complete by: 22 April 2022

Tree/Item code	Species/Work required	Quantity
----------------	-----------------------	----------

Ainsdale (AINSDB), Cherry Hinton

Sgl/5 (155064)	Sorbus (Whitebeam) (Sorbus aria) grass o/s 20 - 27 Ainsdale	
SSIVY	Sever and strip ivy up to 1 metre above ground level	1 tree

Arran Close (ARRANC), Cherry Hinton

Sgl/2 (154604)	Maple (Silver) (Acer saccharinum) s/o 6	
CRB	C/R - to clear building by 1.5m	1 tree
CRL	C/R - to clear lamp by 0.5-1m 1.5m	1 tree
RTB	Remove epicormics to the first true branch	1 tree

Sgl/3 (154608)	Maple (Silver) (Acer saccharinum) o/s 5	
CRB	C/R - to clear building by 1.5m	1 tree
RTB	Remove epicormics to the first true branch	1 tree

Sgl/6 (154620)	Sorbus (Swedish Whitebeam) (Sorbus x intermedia) r/o 12	
SSIVY	Sever and strip ivy up to 1 metre above ground level	1 tree

Sgl/7 (154624)	Sorbus (Swedish Whitebeam) (Sorbus x intermedia) r/o 11	
SSIVY	Sever and strip ivy up to 1 metre above ground level	1 tree

Sgl/15 (154656)	Lime (Silver Weeping) (Tilia tomentosa 'Petiolaris') grass o/s 33-37	
SSIVY	Sever and strip ivy up to 1 metre above ground level	1 tree

Sgl/17 (154664)	Lime (Silver Weeping) (Tilia tomentosa 'Petiolaris') grass o/s 33-37	
SSIVY	Sever and strip ivy up to 1 metre above ground level	1 tree

Sgl/22 (154684)	Lime (Silver Weeping) (Tilia tomentosa 'Petiolaris') grass o/s 33-37	
SSIVY	Sever and strip ivy up to 1 metre above ground level	1 tree

Sgl/24 (154692)	Lime (Silver Weeping) (Tilia tomentosa 'Petiolaris') grass o/s 33-37	
CRL	C/R - to clear lamp by 0.5-1m	1 tree
SSIVY	Sever and strip ivy up to 1 metre above ground level	1 tree



Tree/Item code	Species/Work required	Quantity
Sgl/28 (154700)	Lime (Silver Weeping) ( <i>Tilia tomentosa</i> 'Petiolaris') s/o 30	
CRL	C/R - to clear lamp by 0.5-1m by 2m to achieve worthwhile clearance.	1 tree
Sgl/34 (154716)	Maple (Silver) ( <i>Acer saccharinum</i> ) s/o 27	
RTB	Remove epicormics to the first true branch	1 tree
Bliss Way (BLISSW), Cherry Hinton		
Sgl/3 (140008)	Maple (Field) ( <i>Acer campestre</i> ) r/o 2/4 Bliss Way	
SSIVY	Sever and strip ivy up to 1 metre above ground level	1 tree
Sgl/4 (140012)	Lime (Unspecified) ( <i>Tilia</i> species) r/o 2/4 Bliss Way	
SSIVY	Sever and strip ivy up to 1 metre above ground level	1 tree
Sgl/5 (140016)	Ash (Common) ( <i>Fraxinus excelsior</i> ) r/o 5/7 Bliss Way	
SSIVY	Sever and strip ivy up to 1 metre above ground level	1 tree
Sgl/7 (140018)	Spruce (Norway) ( <i>Picea abies</i> ) r/o 2/4 Bliss Way	
SSIVY	Sever and strip ivy up to 1 metre above ground level	1 tree
Sgl/35 (140140)	Lime (Unspecified) ( <i>Tilia</i> species) s/o 30/32 Bliss Way	
CRB	C/R - to clear building by	1 tree
CRL	C/R - to clear lamp by 0.5-1m both by 1m.	1 tree
Sgl/39 (140156)	Lime (Unspecified) ( <i>Tilia</i> species) r/o 3 Oakley Terr	
CL3	Crown lift to 3m Ensuring lowest lateral damaged limb is removed.	1 tree
Sgl/42 (140192)	Maple (Field) ( <i>Acer campestre</i> )	
CRB	C/R - to clear building by 1.5m	1 tree
SSIVY	Sever and strip ivy up to 1 metre above ground level	1 tree
Sgl/43 (140208)	Maple (Sycamore) ( <i>Acer pseudoplatanus</i> ) r/o 2/4 Bliss Way	
SSIVY	Sever and strip ivy up to 1 metre above ground level	1 tree
Bridewell Road (BRIDER), Cherry Hinton		
Sgl/6 (140416)	Sorbus (Unspecified) ( <i>Sorbus</i> species) o/s 69/71	
RDM	Major deadwood and give a chance to recover.	1 tree

Tree/Item code	Species/Work required	Quantity
Sgl/9 (140428) RFR Rem - tree for replant	Sorbus (Unspecified) (Sorbus species) grass o/s 56	1 tree
Sgl/31 (140500) CRL C/R - to clear lamp by 0.5-1m 1m.	False Acacia (Common) (Robinia pseudoacacia)	1 tree
Sgl/34 (140516) RFR Rem - tree for replant	False Acacia (Common) (Robinia pseudoacacia)	1 tree
Chalfont Close (CHALFC), Cherry Hinton		
Sgl/10 (140632) CRL C/R - to clear lamp by 0.5-1m	False Acacia (Common) (Robinia pseudoacacia) o/s 10	1 tree
Sgl/11 (140636) CRB C/R - to clear building by 1m	Ash (Golden) (Fraxinus excelsior 'Jaspidea') island 01874	1 tree
Cherry Hinton Road (CHERRI), Cherry Hinton		
Sgl/2 (141204) SSIVY Sever and strip ivy up to 1 metre above ground level	Prunus (Wild Cherry) (Prunus avium) s/o 283 Queen Edith's Way	1 tree
Sgl/14 (141254) SSIVY Sever and strip ivy up to 1 metre above ground level	Ash (Common) (Fraxinus excelsior)	1 tree
Sgl/15 (141255) RFR Rem - tree for replant	Maple (Sycamore) (Acer pseudoplatanus)	1 tree
Sgl/16 (141256) RHG Remove - lodging branch	Apple (Unspecified) (Malus species) grass o/s 441/446	1 tree
Sgl/17 (141257) RFR Rem - tree for replant	Maple (Sycamore) (Acer pseudoplatanus)	1 tree
Sgl/18 (141258) RFR Rem - tree for replant	Ash (Common) (Fraxinus excelsior)	1 tree
Sgl/19 (141259) SSIVY Sever and strip ivy up to 1 metre above ground level	Ash (Common) (Fraxinus excelsior)	1 tree

Tree/Item code	Species/Work required	Quantity
Sgl/20 (141264)	Lime (Silver) ( <i>Tilia tomentosa</i> ) s/o garages Greystoke Rd	
CRB	C/R - to clear building by 2m.	1 tree
CRL	C/R - to clear lamp by 0.5-1m 1.5m.	1 tree
Sgl/48 (322244)	Maple (Norway Cv.) ( <i>Acer platanoides</i> 'Drummondii')	
SSIVY	Sever and strip ivy up to 1 metre above ground level	1 tree
Sgl/50 (322252)	Prunus (Purple-leaf Plum) ( <i>Prunus cerasifera</i> 'Nigra')	
SSIVY	Sever and strip ivy up to 1 metre above ground level	1 tree
Sgl/53 (322264)	Prunus (Unspecified) ( <i>Prunus</i> species)	
SSIVY	Sever and strip ivy up to 1 metre above ground level	1 tree
Sgl/54 (322268)	Aesculus (Horse Chestnut) ( <i>Aesculus hippocastanum</i> )	
SSIVY	Sever and strip ivy up to 1 metre above ground level	1 tree
Sgl/55 (322272)	Prunus (Unspecified) ( <i>Prunus</i> species)	
SSIVY	Sever and strip ivy up to 1 metre above ground level	1 tree
Sgl/60 (322292)	Maple (Norway) ( <i>Acer platanoides</i> ) adj footpath	
SSIVY	Sever and strip ivy up to 1 metre above ground level	1 tree
Sgl/73 (322312)	Maple (Sycamore) ( <i>Acer pseudoplatanus</i> ) adj footpath	
SSIVY	Sever and strip ivy up to 1 metre above ground level	1 tree
Sgl/74 (322316)	Ash (Common) ( <i>Fraxinus excelsior</i> ) adj footpath	
SSIVY	Sever and strip ivy up to 1 metre above ground level	1 tree
RDW	Rem - deadwood targeting road and path.	1 tree
Sgl/75 (322320)	Ash (Common) ( <i>Fraxinus excelsior</i> ) adj footpath	
SSIVY	Sever and strip ivy up to 1 metre above ground level	1 tree
Sgl/76 (322324)	Ash (Common) ( <i>Fraxinus excelsior</i> ) adj footpath	
SSIVY	Sever and strip ivy up to 1 metre above ground level	1 tree
Sgl/77 (322328)	Ash (Common) ( <i>Fraxinus excelsior</i> ) adj footpath	
RDW	Rem - deadwood targeting the road and path.	1 tree
Sgl/78 (322332)	Maple (Sycamore) ( <i>Acer pseudoplatanus</i> ) adj footpath	
CRL	C/R - to clear lamp by 0.5-1m 1m.	1 tree
SSIVY	Sever and strip ivy up to 1 metre above ground level	1 tree

Tree/Item code	Species/Work required	Quantity
Sgl/81 (322344)	Ash (Common) (Fraxinus excelsior) adj footpath	
SSIVY	Sever and strip ivy up to 1 metre above ground level	1 tree
Sgl/82 (322348)	Maple (Sycamore) (Acer pseudoplatanus) adj footpath	
SSIVY	Sever and strip ivy up to 1 metre above ground level	1 tree
Sgl/83 (322352)	Maple (Sycamore) (Acer pseudoplatanus) adj footpath	
SSIVY	Sever and strip ivy up to 1 metre above ground level	1 tree
Sgl/87 (322368)	Ash (Common) (Fraxinus excelsior) opp 1/2 Bosworth Rd	
SSIVY	Sever and strip ivy up to 1 metre above ground level	1 tree
Church End (CHURCE), Cherry Hinton		
Sgl/8 (141428)	Ash (Common) (Fraxinus excelsior)	
SSIVY	Sever and strip ivy up to 1 metre above ground level	1 tree
Colville Road (COLVIR), Cherry Hinton		
Sgl/68 (142200)	Maple (Field) (Acer campestre) o/s 19	
CRL	C/R - to clear lamp by 0.5-1m 1m.	1 tree
Drayton Road (DRAYTR), Cherry Hinton		
Sgl/20 (143676)	Prunus (Unspecified) (Prunus species) o/s 36	
RFR	Rem - tree for replant	1 tree
Fishers Lane (FISHEL), Cherry Hinton		
Sgl/11 (144036)	Birch (River) (Betula nigra) o/s 101/103	
RFR	Rem - tree for replant	1 tree

Tree/Item code	Species/Work required	Quantity
Fulbourn Old Drift (FULBOO), Cherry Hinton		
Sgl/2 (144400)	Maple (Pere David's) ( <i>Acer davidii</i> ) o/s 21-23 RST Rem - stump tree has already been felled to ground level.	1 tree
Fulbourn Road (FULBOR), Cherry Hinton		
Sgl/6 (144620)	Prunus (Wild Cherry Cv.) ( <i>Prunus avium</i> 'Plena') adj footpath SSIVY Sever and strip ivy up to 1 metre above ground level	1 tree
Sgl/18 (144668)	Hornbeam (Common) ( <i>Carpinus betulus</i> ) opp 44/46 SSIVY Sever and strip ivy up to 1 metre above ground level	1 tree
Sgl/37 (144744)	Aesculus (Horse Chestnut) ( <i>Aesculus hippocastanum</i> ) grass area SSIVY Sever and strip ivy up to 1 metre above ground level	1 tree
Sgl/41 (144760)	Maple (Field) ( <i>Acer campestre</i> ) grass area SSIVY Sever and strip ivy up to 1 metre above ground level	1 tree
Sgl/43 (144768)	Sorbus (Whitebeam) ( <i>Sorbus aria</i> ) grass area SSIVY Sever and strip ivy up to 1 metre above ground level	1 tree
Sgl/44 (144772)	Lime (Unspecified) ( <i>Tilia species</i> ) grass area RHG Remove - lodging branch	1 tree
Sgl/45 (144776)	Sorbus (Whitebeam) ( <i>Sorbus aria</i> ) grass area CRC C/R - to clear 30mph sign by 1m.	1 tree
Sgl/47 (144784)	Sorbus (Whitebeam) ( <i>Sorbus aria</i> ) grass area SSIVY Sever and strip ivy up to 1 metre above ground level	1 tree
Sgl/49 (144792)	Lime (Unspecified) ( <i>Tilia species</i> ) grass area RHG Remove - lodging branch	1 tree
Sgl/53 (144808)	Lime (Unspecified) ( <i>Tilia species</i> ) grass area CRL C/R - to clear lamp by 0.5-1m 0.5m	1 tree
Sgl/62 (144844)	Lime (Unspecified) ( <i>Tilia species</i> ) grass area SSIVY Sever and strip ivy up to 1 metre above ground level	1 tree

Tree/Item code	Species/Work required	Quantity
Sgl/63 (144848) SSIVY	Lime (Unspecified) (Tilia species) grass area Sever and strip ivy up to 1 metre above ground level	1 tree
Sgl/65 (144856) SSIVY	Sorbus (Swedish Whitebeam) (Sorbus x intermedia) grass area Sever and strip ivy up to 1 metre above ground level Vine vegetation.	1 tree
Sgl/66 (144860) RHG	Maple (Field) (Acer campestre) grass area Remove - lodging branch	1 tree
Sgl/70 (144876) SSIVY	Sorbus (Whitebeam) (Sorbus aria) grass area Sever and strip ivy up to 1 metre above ground level Vine vegetation.	1 tree
Sgl/77 (144904) SSIVY	Sorbus (Whitebeam) (Sorbus aria) grass area Sever and strip ivy up to 1 metre above ground level	1 tree
Sgl/79 (144912) SSIVY	Lime (Unspecified) (Tilia species) grass area Sever and strip ivy up to 1 metre above ground level	1 tree
Sgl/82 (144924) SSIVY	Prunus (Wild Cherry) (Prunus avium) grass o/s 14 Sever and strip ivy up to 1 metre above ground level	1 tree
Greystoke Court (GREYSC), Cherry Hinton		
Sgl/1 (145200) SSIVY	Ash (Common) (Fraxinus excelsior) s/o 2 Annesley Sever and strip ivy up to 1 metre above ground level	1 tree
Sgl/2 (145202) SSIVY	Ash (Common) (Fraxinus excelsior) s/o 2 Annesley Sever and strip ivy up to 1 metre above ground level	1 tree
Sgl/3 (145204) SSIVY	Ash (Common) (Fraxinus excelsior) s/o 2 Annesley Sever and strip ivy up to 1 metre above ground level	1 tree
Sgl/8 (145224) RDW	Ash (Common) (Fraxinus excelsior) o/s 1 Rem - deadwood which targets the footpath.	1 tree
Sgl/13 (145244) RHG	Birch (Kashmir) (Betula utilis var. jacquemontii) car park Remove - lodging branch	1 tree

Tree/Item code	Species/Work required	Quantity
Sgl/14 (145248)	Birch (Chinese Red Barked) ( <i>Betula albosinensis</i> 'Fascination') car park	
GRUB	Remove newly planted tree, take away any tree stakes and fill any holes with topsoil	1 tree
Greystoke Road (GREYSR), Cherry Hinton		
Sgl/5 (145416)	Prunus (Wild Cherry Cv.) ( <i>Prunus avium</i> 'Plena') opp 88	
CRL	C/R - to clear lamp by 0.5-1m 1m	1 tree
Sgl/19 (145472)	Sorbus (Whitebeam) ( <i>Sorbus aria</i> ) island opp 40	
RST	Rem - stump	1 tree
High Street, Cherry Hinton (HIGHSV), Cherry Hinton		
Sgl/37 (146528)	Euodia (Bee Tree) ( <i>Euodia hupehensis</i> ) o/s 167	
GRUB	Remove newly planted tree, take away any tree stakes and fill any holes with topsoil	1 tree
Sgl/54 (146592)	Maple (Sycamore) ( <i>Acer pseudoplatanus</i> )	
RTB	Remove epicormics to the first true branch	1 tree
Highdene Road (HIGHDS), Cherry Hinton		
Sgl/17 (150040)	Ash (Manna) ( <i>Fraxinus ornus</i> ) r/o 18-22 01871	
SSIVY	Sever and strip ivy up to 1 metre above ground level	1 tree
Keates Road (KEATER), Cherry Hinton		
Sgl/14 (146852)	Birch (Silver) ( <i>Betula pendula</i> ) o/s 16/18	
RFR	Rem - tree for replant	1 tree
Sgl/16 (146856)	Prunus (Purple-leaf Plum) ( <i>Prunus cerasifera</i> 'Nigra') grass o/s 25/27	
SSIVY	Sever and strip ivy up to 1 metre above ground level	1 tree

Tree/Item code	Species/Work required	Quantity
Langdale Close (LANGDC), Cherry Hinton		
Sgl/8 (147620)	Cypress (Lawson's) ( <i>Chamaecyparis lawsoniana</i> ) see plan	
RGL	Rem - tree to ground level	1 tree
Sgl/23 (147636)	Birch (Silver) ( <i>Betula pendula</i> ) see plan	
SSIVY	Sever and strip ivy up to 1 metre above ground level	1 tree
Sgl/24 (147640)	Birch (Silver) ( <i>Betula pendula</i> ) see plan	
SSIVY	Sever and strip ivy up to 1 metre above ground level	1 tree
Sgl/25 (147644)	Birch (Silver) ( <i>Betula pendula</i> ) see plan	
SSIVY	Sever and strip ivy up to 1 metre above ground level	1 tree
Leete Road (LEETER), Cherry Hinton		
Sgl/8 (147824)	Sorbus (Unspecified) ( <i>Sorbus species</i> ) o/s 38/40	
RDM	Major deadwood	1 tree
Mill End Road (MILLEO), Cherry Hinton		
Sgl/9 (148844)	Pear (Ornamental Cv.) ( <i>Pyrus communis</i> 'Beech Hill') o/s 81-83	
CRL	C/R - to clear lamp by 0.5-1m 0.5m.	1 tree
Sgl/20 (148888)	Elm (Unspecified) ( <i>Ulmus species</i> ) r/o 2 Daws Close	
RFR	Rem - tree for replant	1 tree
Railway Street (RAILWS), Cherry Hinton		
Grp/1 (149612)	Various species (Various species)	
RDW	Rem - deadwood remove deadwood targeting path mainly within crataegus sp, especially adj to the sub station and O/S no.15.	20 trees
Sgl/2 (149602)	Thorn (Hawthorn) ( <i>Crataegus monogyna</i> )	
RDW	Rem - deadwood	1 tree
Sgl/3 (149604)	Maple (Sycamore) ( <i>Acer pseudoplatanus</i> ) o/s 23	
CRL	C/R - to clear lamp by 0.5-1m 1m.	1 tree
SSIVY	Sever and strip ivy up to 1 metre above ground level	1 tree



Tree/Item code	Species/Work required	Quantity
Rush Grove (RUSHGR), Cherry Hinton		
Sgl/26 (150012)	Thorn (Hybrid Cockspur) (Crataegus x lavallei) grass o/s block 14-18	
CL2.5	Crown lift to 2.5m over path for pedestrian clearance.	1 tree
Shepherds Close (SHEPHC), Cherry Hinton		
Sgl/8 (151228)	Thorn (Hawthorn) (Crataegus monogyna) o/s 16	
CL2.5	Crown lift to 2.5m	1 tree
Sidney Farm Road (SIDNEF), Cherry Hinton		
Sgl/4 (151412)	Ash (Common) (Fraxinus excelsior) s/o 101 Mill End Rd	
SSIVY	Sever and strip ivy up to 1 metre above ground level	1 tree
Sgl/5 (151416)	Ash (Narrow-Leaved) (Fraxinus angustifolia) s/o 101 Mill End Rd	
SSIVY	Sever and strip ivy up to 1 metre above ground level	1 tree
St Bedes Crescent (STBEDE), Cherry Hinton		
Grp/2 (150736)	Various species (Various species) wooded play area	
RDW	Rem - deadwood Remove deadwood targeting pedestrian footpath within the willow trees in group.	50 trees
Sgl/2.1 (660000)	Willow (White) (Salix alba) NE of properties on woodland area boundary	
RFR	Rem - tree for replant	1 tree
Sgl/6 (150640)	Alder (Italian) (Alnus cordata) s/o 1 St Bede's Gardens	
CRB	C/R - to clear building by 1.5m.	1 tree
SSIVY	Sever and strip ivy up to 1 metre above ground level	1 tree
Sgl/9 (150420)	Alder (Italian) (Alnus cordata) o/s 70-72	
SSIVY	Sever and strip ivy up to 1 metre above ground level	1 tree
Sgl/15 (150436)	Sorbus (Chinese Rowan) (Sorbus hupehensis) o/s 50-52	
RFR	Rem - tree for replant	1 tree

Tree/Item code	Species/Work required	Quantity
Sgl/21 (150460)	Ash (Raywood / Claret) ( <i>Fraxinus angustifolia</i> 'Raywood')	
SSIVY	Sever and strip ivy up to 1 metre above ground level	1 tree
Sgl/22 (150464)	Ash (Raywood / Claret) ( <i>Fraxinus angustifolia</i> 'Raywood')	
SSIVY	Sever and strip ivy up to 1 metre above ground level	1 tree
Sgl/23 (150468)	Ash (Raywood / Claret) ( <i>Fraxinus angustifolia</i> 'Raywood')	
SSIVY	Sever and strip ivy up to 1 metre above ground level	1 tree
Sgl/28 (150628)	Pride of India (Common) ( <i>Koeleruteria paniculata</i> ) o/s 81-83	
CRW	C/R - to clear BT wire by 0.5m 1m.	1 tree
Sgl/32 (150608)	Alder (Italian) ( <i>Alnus cordata</i> ) o/s 69	
CRL	C/R - to clear lamp by 0.5-1m 1.5m.	1 tree
Sgl/33 (150484)	Alder (Italian) ( <i>Alnus cordata</i> ) s/o 22-24	
\$WR	Recommended Works - see Comments flexible cable bracing to alleviate union stress, braced 5-6m above the union.	1 tree
CRB	C/R - to clear building by neighbouring property by 1.5m.	1 tree
Sgl/39 (150724)	Sorbus (Rowan) ( <i>Sorbus aucuparia</i> ) o/s 120/122	
SSIVY	Sever and strip ivy up to 1 metre above ground level	1 tree
Sgl/40 (150720)	Sorbus (Rowan) ( <i>Sorbus aucuparia</i> ) o/s 120/122	
SSIVY	Sever and strip ivy up to 1 metre above ground level	1 tree
Sgl/42 (150552)	Leyland Cypress (Common) ( <i>x Cupressocyparis leylandii</i> ) s/o 47	
SSIVY	Sever and strip ivy up to 1 metre above ground level	1 tree
Sgl/44 (150560)	Alder (Italian) ( <i>Alnus cordata</i> ) s/o 47	
CL5	Crown lift to 5m	1 tree
SSIVY	Sever and strip ivy up to 1 metre above ground level	1 tree
Sgl/48 (150580)	Apple (Siberian Crab Cv.) ( <i>Malus baccata</i> 'Street Parade') r/o 41	
GRUB	Remove newly planted tree, take away any tree stakes and fill any holes with topsoil	1 tree
Sgl/58 (150528)	Sorbus (Chinese Rowan) ( <i>Sorbus hupehensis</i> ) o/s 21-23 by car park	
SSIVY	Sever and strip ivy up to 1 metre above ground level	1 tree

Tree/Item code	Species/Work required	Quantity
Sgl/76 (150768)	Alder (Grey) ( <i>Alnus incana</i> )	
SSIVY	Sever and strip ivy up to 1 metre above ground level	1 tree
TCK	Inspection/ checking Aerial inspection of unions not visible from G/L.	1 tree
Sgl/77 (150772)	Alder (Grey) ( <i>Alnus incana</i> )	
SSIVY	Sever and strip ivy up to 1 metre above ground level	1 tree
Sgl/82 (150804)	Maple (Norway) ( <i>Acer platanoides</i> )	
SSIVY	Sever and strip ivy up to 1 metre above ground level	1 tree
Sgl/84 (150756)	Alder (Grey) ( <i>Alnus incana</i> )	
SSIVY	Sever and strip ivy up to 1 metre above ground level	1 tree
Sgl/85 (150792)	Alder (Grey) ( <i>Alnus incana</i> )	
SSIVY	Sever and strip ivy up to 1 metre above ground level	1 tree
Sgl/90 (150764)	Willow (White) ( <i>Salix alba</i> )	
RFR	Rem - tree for replant Significant hollow sound on East of stem. probe can enter approx 30m in places. Pholiota fruiting bodies at the base and at crown break. Tree targets parking spaces and areas children can access. Low local value and no loss of tree screening.	1 tree
Sgl/91 (150832)	Pine (Scot's) ( <i>Pinus sylvestris</i> ) rear of properties adj to parking spaces.	
CL3	Crown lift to 3m Removing pruning stubs and make the tree non-climbable.	1 tree
Sgl/93 (150836)	Ash (Common) ( <i>Fraxinus excelsior</i> )	
CRL	C/R - to clear lamp by 0.5-1m 2m.	1 tree
SSIVY	Sever and strip ivy up to 1 metre above ground level	1 tree
Sgl/108 (150644)	Willow (Goat) ( <i>Salix caprea</i> )	
CRL	C/R - to clear lamp by 0.5-1m 1.5m.	1 tree
St Bedes Gardens (STBEDF), Cherry Hinton		
Sgl/1 (151000)	Alder (Italian) ( <i>Alnus cordata</i> ) s/o 39	
CRB	C/R - to clear building by 1.5m.	1 tree
Sgl/3 (151008)	Prunus (Bird Cherry) ( <i>Prunus padus</i> ) o/s 38	
CRL	C/R - to clear lamp by 0.5-1m 1m.	1 tree

Tree/Item code	Species/Work required	Quantity
Sunmead Walk (SUNMEW), Cherry Hinton		
Grp/1 (140164)	Various species (Various species) o/s 4-7 Sunmead Walk	
SSIVY	Sever and strip ivy up to 1 metre above ground level	9 trees
Sgl/9 (146000)	Scholar's Tree (Common) (Styphnolobium japonica) o/s 11 Sunmead Walk	
SSIVY	Sever and strip ivy up to 1 metre above ground level	1 tree
Sgl/17 (146036)	Prunus (Wild Cherry) (Prunus avium) r/o 13 Sunmead Walk	
SSIVY	Sever and strip ivy up to 1 metre above ground level	1 tree
Sgl/18 (146040)	Prunus (Wild Cherry) (Prunus avium) r/o 14 Sunmead Walk	
SSIVY	Sever and strip ivy up to 1 metre above ground level	1 tree
Sgl/19 (146044)	Prunus (Wild Cherry) (Prunus avium) r/o 15 Sunmead Walk	
RDW	Rem - deadwood dead primary limb weighted toward path.	1 tree
Sgl/20 (146048)	Prunus (Wild Cherry) (Prunus avium) r/o 16 Sunmead Walk	
TCK	Inspection/ checking inspection of unions and report back to tree officer to determine remedial works if necessary.	1 tree
Tenby Close (TENBYC), Cherry Hinton		
Sgl/3 (151608)	Lime (Unspecified) (Tilia species) grass at entrance to Tenby Cl	
SSIVY	Sever and strip ivy up to 1 metre above ground level	1 tree
Sgl/4 (151612)	Lime (Unspecified) (Tilia species) grass at entrance to Tenby Cl	
SSIVY	Sever and strip ivy up to 1 metre above ground level	1 tree
Sgl/5 (151616)	Lime (Unspecified) (Tilia species) grass at entrance to Tenby Cl	
SSIVY	Sever and strip ivy up to 1 metre above ground level	1 tree
Sgl/6 (151620)	Lime (Unspecified) (Tilia species) o/s garage 18	
CRL	C/R - to clear lamp by 0.5-1m	1 tree
Sgl/9 (151632)	Sorbus (Rowan) (Sorbus aucuparia) o/s 4	
RFR	Rem - tree for replant	1 tree
Sgl/10 (151636)	Sorbus (Rowan) (Sorbus aucuparia) o/s 5	
SSIVY	Sever and strip ivy up to 1 metre above ground level	1 tree

Tree/Item code	Species/Work required	Quantity
Sgl/17 (151716)	Elm (English) ( <i>Ulmus procera</i> ) hedge adj play area	
SSIVY	Sever and strip ivy up to 1 metre above ground level	1 tree
Sgl/21 (151714)	Prunus (Wild Cherry) ( <i>Prunus avium</i> )	
CRL	C/R - to clear lamp by 0.5-1m	1 tree
Sgl/25 (151732)	Maple (Sycamore) ( <i>Acer pseudoplatanus</i> ) hedge r/o 14-21	
SSIVY	Sever and strip ivy up to 1 metre above ground level	1 tree
Sgl/27 (151736)	Maple (Sycamore) ( <i>Acer pseudoplatanus</i> ) hedge r/o 14-21	
SSIVY	Sever and strip ivy up to 1 metre above ground level	1 tree
Sgl/28 (151740)	Maple (Sycamore) ( <i>Acer pseudoplatanus</i> ) hedge r/o 14-21	
SSIVY	Sever and strip ivy up to 1 metre above ground level	1 tree
Sgl/29 (151748)	Maple (Sycamore) ( <i>Acer pseudoplatanus</i> ) hedge r/o 14-21	
RTB	Remove epicormics to the first true branch	1 tree
SSIVY	Sever and strip ivy up to 1 metre above ground level	1 tree
Sgl/32 (151758)	Maple (Sycamore) ( <i>Acer pseudoplatanus</i> ) r/o 19	
SSIVY	Sever and strip ivy up to 1 metre above ground level	1 tree
Sgl/33 (151808)	Maple (Sycamore) ( <i>Acer pseudoplatanus</i> ) r/o 19	
SSIVY	Sever and strip ivy up to 1 metre above ground level	1 tree
Sgl/34 (151759)	Maple (Sycamore) ( <i>Acer pseudoplatanus</i> ) r/o 19	
SSIVY	Sever and strip ivy up to 1 metre above ground level	1 tree
Sgl/35 (151764)	Maple (Sycamore) ( <i>Acer pseudoplatanus</i> ) hedge adj 34-37	
SSIVY	Sever and strip ivy up to 1 metre above ground level	1 tree
Sgl/40 (151774)	Maple (Sycamore) ( <i>Acer pseudoplatanus</i> ) hedge adj 34-37	
CRB	C/R - to clear building by 1.5m.	1 tree
Teversham Drift (TEVERE), Cherry Hinton		
Grp/3 (152656)	Maple (Field) ( <i>Acer campestre</i> ) adj pumping station	
CRL	C/R - to clear lamp by 0.5-1m 1m.	12 trees
Sgl/4 (152128)	Prunus (Unspecified) ( <i>Prunus species</i> ) grass o/s 144	
CL2.5	Crown lift to 2.5m	1 tree

Tree/Item code	Species/Work required	Quantity
Grp/4 (152788)	Various species (Various species) area adj Church Lane	
RT1	Fell or dismantle the tree. Leave stump at 1m above ground level fell dead trees in high target areas.	30 trees
Grp/5 (152792)	Various species (Various species) area adj Church Lane	
RT1	Fell or dismantle the tree. Leave stump at 1m above ground level remove standing dead trees with road or pathway targets	90 trees
Grp/8 (152808)	Various species (Various species) grass adj Teversham Drift (west)	
CRL	C/R - to clear lamp by 0.5-1m 1m.	6 trees
Sgl/18 (152192)	Ash (Common) (Fraxinus excelsior) grass o/s 169	
CRL	C/R - to clear lamp by 0.5-1m 1m to make clearance worthwhile.	1 tree
Sgl/37 (152284)	Thorn (Broad Leaved Cockspur) (Crataegus x prunifolia) grass o/s 93	
RHG	Remove - lodging branch	1 tree
Sgl/72 (152524)	Beech (Common) (Fagus sylvatica) grass adj Teversham Drift (west)	
CRB	C/R - to clear building by 1m.	1 tree
Sgl/87 (152680)	Apple (Unspecified) (Malus species) grass s/o 1	
SIB	Sever ivy at base of tree Fell self set Elder vegetation at stem base.	1 tree
Sgl/88 (152688)	Ash (Common) (Fraxinus excelsior) wooded area s/o 6	
CL5	Crown lift to 5m removing damaged lowest branch.	1 tree
Sgl/89 (152692)	Beech (Common) (Fagus sylvatica) wooded area s/o 7	
CRL	C/R - to clear lamp by 0.5-1m 1m.	1 tree
Sgl/110 (152448)	Lime (Small Leaved) (Tilia cordata) o/s 121	
CRL	C/R - to clear lamp by 0.5-1m 1m.	1 tree
Sgl/122 (152364)	Thorn (Broad Leaved Cockspur) (Crataegus x prunifolia) grass o/s 36	
RHG	Remove - lodging branch tidy up stubs to BS3998	1 tree
Sgl/132 (152616)	Beech (Common) (Fagus sylvatica) grass adj Teversham Drift (west)	
CRL	C/R - to clear lamp by 0.5-1m 1m.	1 tree
Sgl/143 (152580)	Beech (Common) (Fagus sylvatica) grass adj Teversham Drift (west)	
CRL	C/R - to clear lamp by 0.5-1m 1m.	1 tree
Sgl/154 (152756)	Ash (Common) (Fraxinus excelsior) wooded area	
SSIVY	Sever and strip ivy up to 1 metre above ground level	1 tree

Tree/Item code	Species/Work required	Quantity
Sgl/155 (152764)	Lime (Small Leaved) ( <i>Tilia cordata</i> ) wooded area	
SSIVY	Sever and strip ivy up to 1 metre above ground level	1 tree
Sgl/156 (152768)	Lime (Small Leaved) ( <i>Tilia cordata</i> ) wooded area	
SSIVY	Sever and strip ivy up to 1 metre above ground level	1 tree
Sgl/158.1 (155804)	Elm (Unspecified) ( <i>Ulmus</i> species) oppose Neale Close T junction	
RGL	Rem - tree to ground level	1 tree
Sgl/160 (152056)	Maple (Norway) ( <i>Acer platanoides</i> ) grass opp 194 Church End	
SSIVY	Sever and strip ivy up to 1 metre above ground level	1 tree
Sgl/184 (000408)	Maple (Sycamore) ( <i>Acer pseudoplatanus</i> ) o/s no.127/128	
CRB	C/R - to clear building by 2m.	1 tree
Sgl/194 (152784)	Ash (Raywood / Claret) ( <i>Fraxinus angustifolia</i> 'Raywood') s/o 115	
SSIVY	Sever and strip ivy up to 1 metre above ground level	1 tree
Sgl/211 (152724)	Ash (Common) ( <i>Fraxinus excelsior</i> )	
CRL	C/R - to clear lamp by 0.5-1m 1m.	1 tree
Tweedale (TWEEDA), Cherry Hinton		
Sgl/9 (155032)	Prunus (Wild Cherry) ( <i>Prunus avium</i> ) grass o/s 7-11 Tweedale	
CRL	C/R - to clear lamp by 0.5-1m 1m.	1 tree
Walpole Road (WALPOR), Cherry Hinton		
Sgl/33.1 (184006)	Ash (Common) ( <i>Fraxinus excelsior</i> ) adj to corner of 22-32	
RFR	Rem - tree for replant	1 tree
Sgl/86 (153084)	Maple (Norway) ( <i>Acer platanoides</i> ) o/s 2-4 Fernwood	
CRL	C/R - to clear lamp by 0.5-1m 1m.	1 tree
Sgl/97 (153120)	Ash (Common) ( <i>Fraxinus excelsior</i> )	
CRB	C/R - to clear building by buildings by 2m.	1 tree
Sgl/139 (153488)	Prunus (Unspecified) ( <i>Prunus</i> species) car park o/s 84	
RFR	Rem - tree for replant	1 tree

Tree/Item code	Species/Work required	Quantity
Sgl/145 (153540)	Alder (Italian) ( <i>Alnus cordata</i> ) s/o 84	
CRB	C/R - to clear building by 2m.	1 tree
SSIVY	Sever and strip ivy up to 1 metre above ground level	1 tree
Sgl/151 (153436)	Sorbus (Unspecified) ( <i>Sorbus species</i> ) r/o 92	
SSIVY	Sever and strip ivy up to 1 metre above ground level	1 tree
Sgl/155 (153420)	Apple (Pillar Crab) ( <i>Malus tschonoskii</i> ) o/s 102-104	
SSIVY	Sever and strip ivy up to 1 metre above ground level	1 tree
Sgl/164 (153380)	Ash (Common) ( <i>Fraxinus excelsior</i> ) s/o 120	
SSIVY	Sever and strip ivy up to 1 metre above ground level	1 tree
Sgl/168 (153352)	Ailanthus (Tree of Heaven) ( <i>Ailanthus altissima</i> ) s/o 124-126	
CRT	C/R - by 2m.	1 tree
Sgl/186 (153260)	Scholar's Tree (Common) ( <i>Styphnolobium japonica</i> ) green space s/o 151-153	
CL3	Crown lift to 3m	1 tree
CRB	C/R - to clear building by 1.5m.	1 tree
CTB	C/T - by 10%.	1 tree
Sgl/198 (153240)	Apple (Pillar Crab) ( <i>Malus tschonoskii</i> ) r/o 129-131	
SSIVY	Sever and strip ivy up to 1 metre above ground level	1 tree
Sgl/202 (153228)	Scholar's Tree (Common) ( <i>Styphnolobium japonica</i> ) o/s 119	
CL3	Crown lift to 3m	1 tree
CRB	C/R - to clear building by 2m.	1 tree
Sgl/207 (153204)	Alder (Italian) ( <i>Alnus cordata</i> ) car park by 111-113	
SSIVY	Sever and strip ivy up to 1 metre above ground level	1 tree
Sgl/208 (153200)	Alder (Italian) ( <i>Alnus cordata</i> ) car park by 111-113	
CRL	C/R - to clear lamp by 0.5-1m 2m.	1 tree
SSIVY	Sever and strip ivy up to 1 metre above ground level	1 tree
Sgl/209 (153208)	Alder (Italian) ( <i>Alnus cordata</i> ) car park by 111-113	
SSIVY	Sever and strip ivy up to 1 metre above ground level	1 tree
RDW	Rem - deadwood targeting parking spaces.	1 tree
Sgl/210 (153212)	Alder (Italian) ( <i>Alnus cordata</i> ) car park by 111-113	
SSIVY	Sever and strip ivy up to 1 metre above ground level	1 tree



Tree/Item code	Species/Work required	Quantity
----------------	-----------------------	----------

Wenvoe Close (WENVOC), Cherry Hinton

Sgl/1 (153800)	Sorbus (Swedish Whitebeam) (Sorbus x intermedia) r/o 3 SSIVY Sever and strip ivy up to 1 metre above ground level	1 tree
Sgl/2 (153804)	Sorbus (Swedish Whitebeam) (Sorbus x intermedia) r/o 3 SSIVY Sever and strip ivy up to 1 metre above ground level	1 tree
Sgl/5 (153812)	Maple (Silver) (Acer saccharinum) o/s 13 RTB Remove epicormics to the first true branch	1 tree
Sgl/7 (153820)	Sorbus (Swedish Whitebeam) (Sorbus x intermedia) s/o 14 CRL C/R - to clear lamp by 0.5-1m 1m. SSIVY Sever and strip ivy up to 1 metre above ground level	1 tree 1 tree
Sgl/13 (153844)	Prunus (Unspecified) (Prunus species) s/o 25 SSIVY Sever and strip ivy up to 1 metre above ground level	1 tree

Schedule item analysis :-

CRB	C/R - to clear building by	16 trees
CRC	C/R - to clear	1 tree
CRL	C/R - to clear lamp by 0.5-1m	47 trees
CRT	C/R - by	1 tree
CRW	C/R - to clear BT wire by 0.5m	1 tree
CTB	C/T - by	1 tree
RDM	Major deadwood	2 trees
RDW	Rem - deadwood	76 trees
RFR	Rem - tree for replant	15 trees
RGL	Rem - tree to ground level	2 trees
RHG	Remove - lodging branch	7 trees
RST	Rem - stump	2 trees
TCK	Inspection/ checking	2 trees

Contractor:

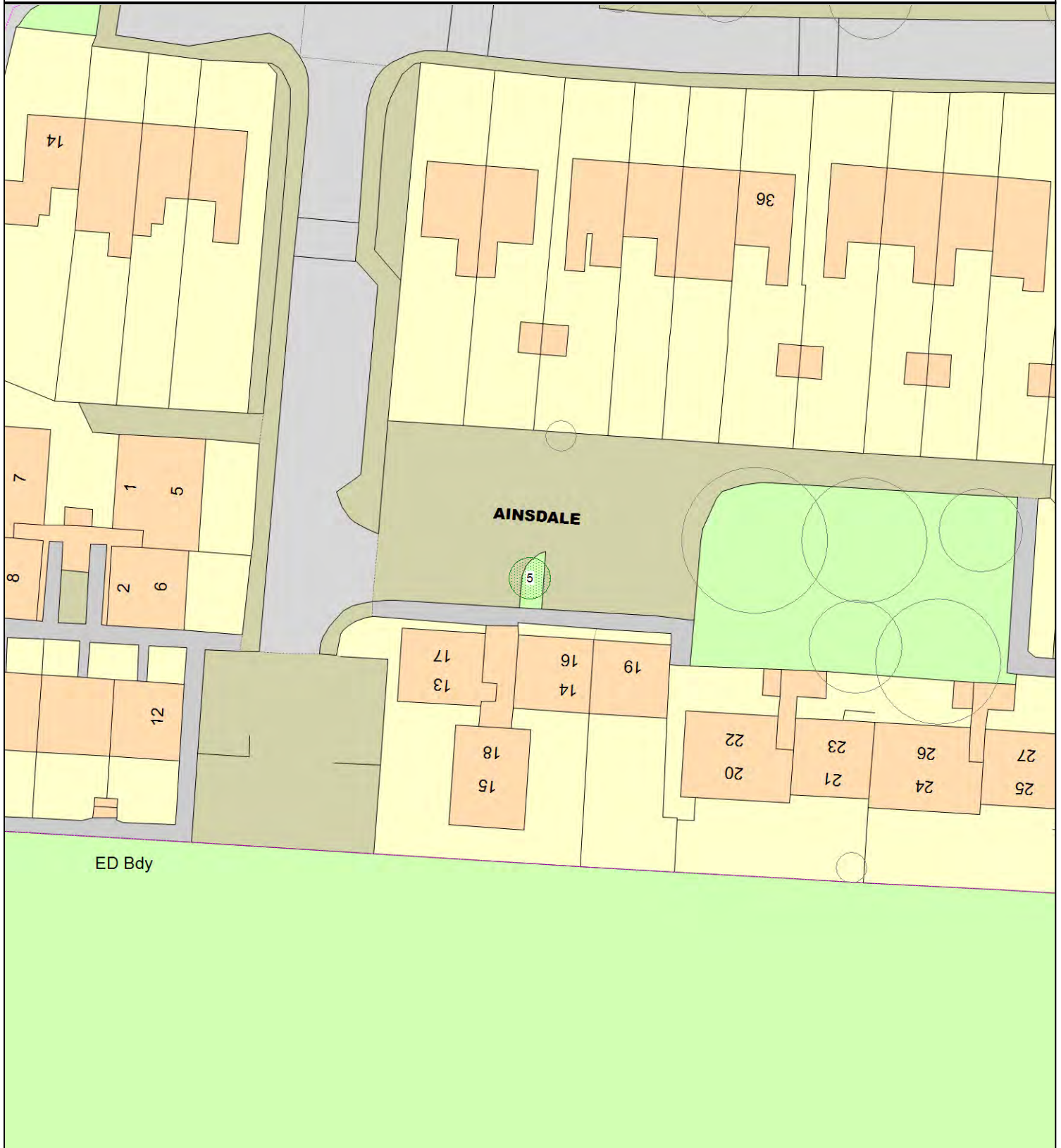
Issued by:

Matthew Magrath

ARBORICULTURAL WORKS ORDER

Item Ref: 01774

Ainsdale (AINSDB), Cherry Hinton





ARBORICULTURAL WORKS ORDER

Item Ref: 01774

Arran Close (ARRANC), Cherry Hinton



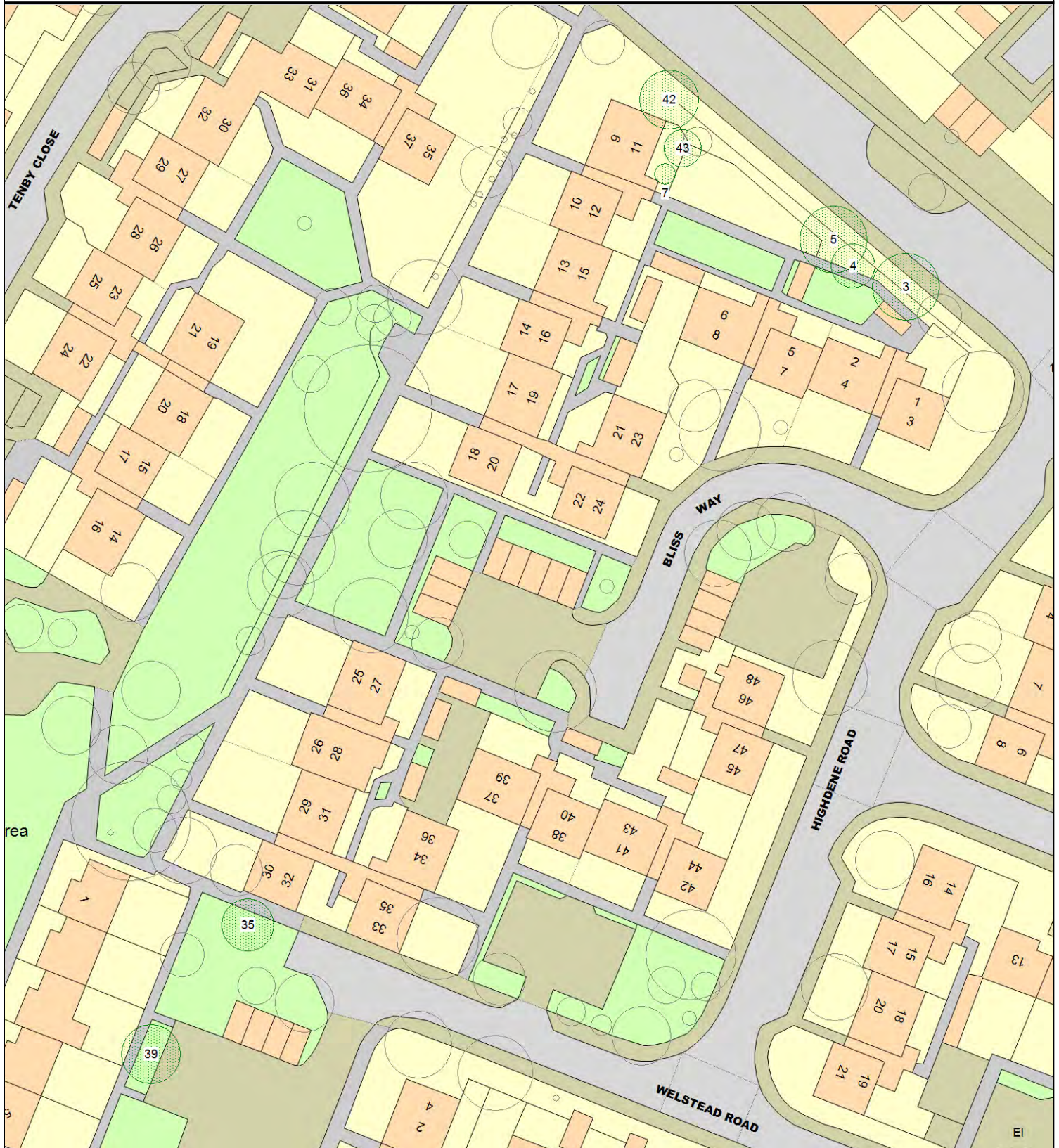
This map is reproduced from Ordnance Survey material with the permission of Her Majesty's Stationery Office (c) Crown copyright.  
Unauthorised reproduction infringes Crown copyright and may lead to prosecution or civil proceedings." Cambridge City Council (Licence No. 100019730) 2006.



ARBORICULTURAL WORKS ORDER

Item Ref: 01774

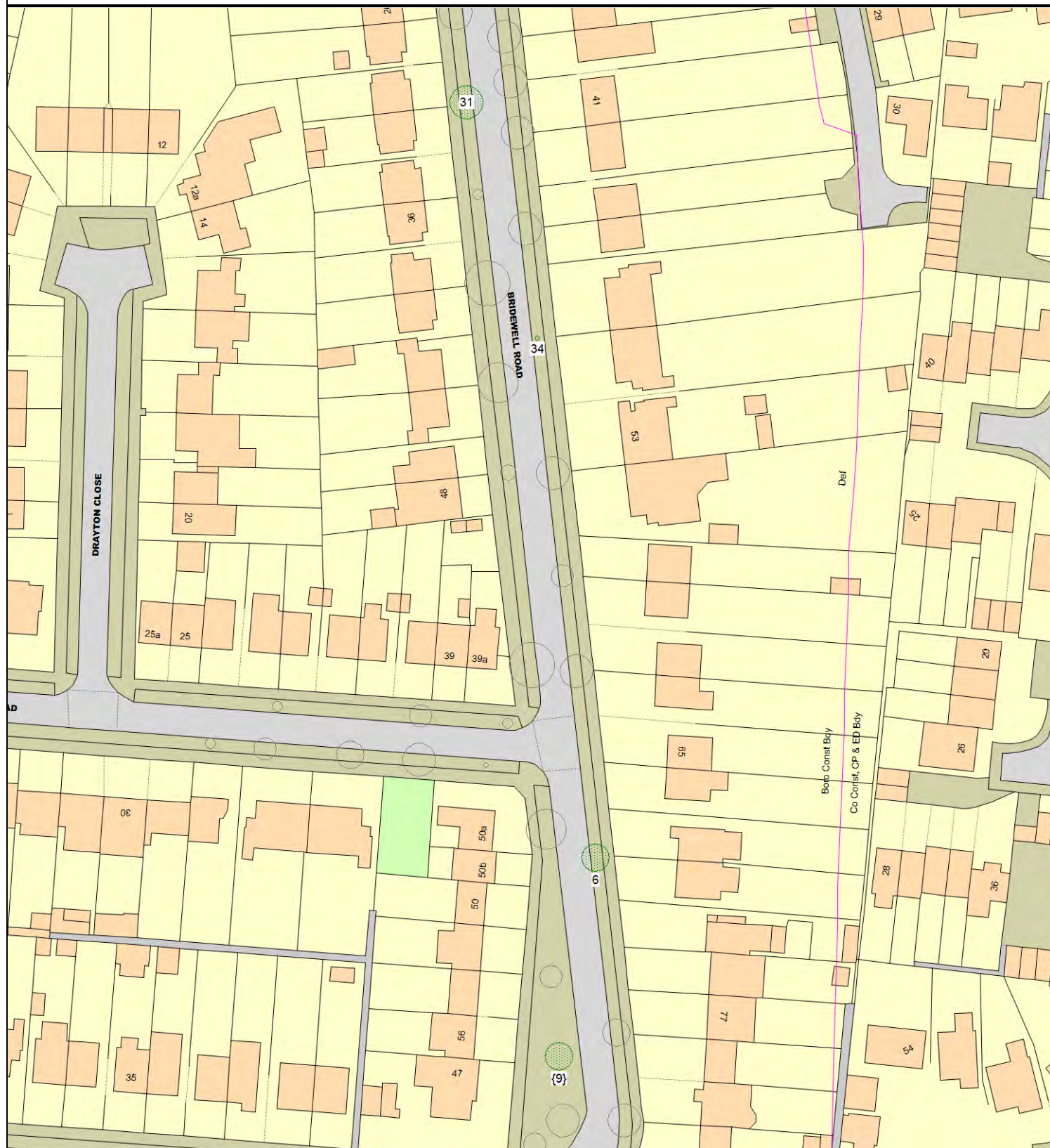
Bliss Way (BLISSW), Cherry Hinton



This map is reproduced from Ordnance Survey material with the permission of Her Majesty's Stationery Office (c) Crown copyright.  
Unauthorised reproduction infringes Crown copyright and may lead to prosecution or civil proceedings." Cambridge City Council (Licence No. 100019730) 2006.



Bridewell Road (BRIDER), Cherry Hinton



This map is reproduced from Ordnance Survey material with the permission of Her Majesty's Stationery Office (c) Crown copyright. Unauthorised reproduction infringes Crown copyright and may lead to prosecution or civil proceedings." Cambridge City Council (Licence No. 100019730) 2006.



Chalfont Close (CHALFC), Cherry Hinton

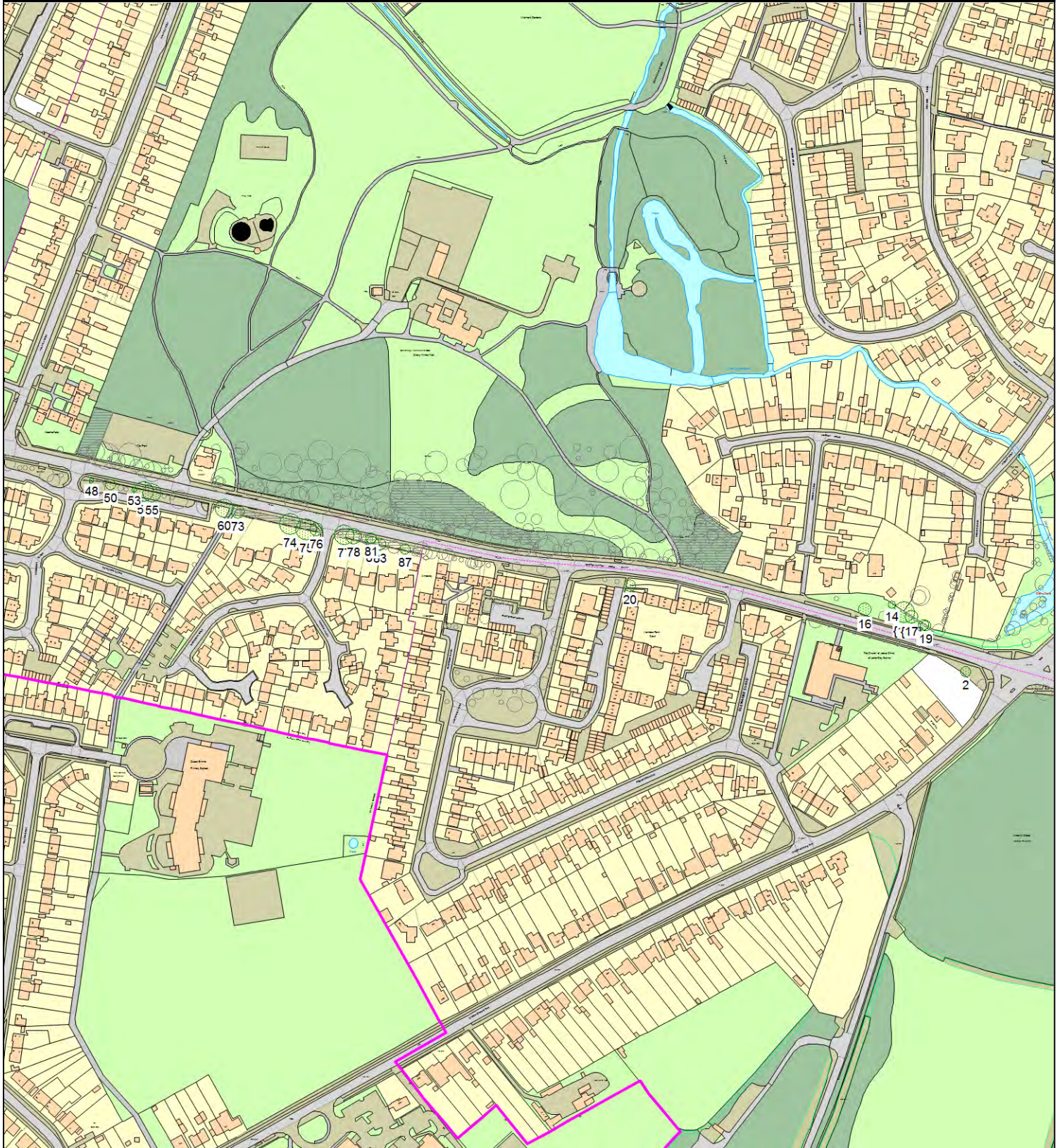




ARBORICULTURAL WORKS ORDER

Item Ref: 01774

Cherry Hinton Road (CHERRI), Cherry Hint



This map is reproduced from Ordnance Survey material with the permission of Her Majesty's Stationery Office (c) Crown copyright.  
Unauthorised reproduction infringes Crown copyright and may lead to prosecution or civil proceedings." Cambridge City Council (Licence No. 100019730) 2006.



ARBORICULTURAL WORKS ORDER

Item Ref: 01774

Cherry Hinton Road 1



This map is reproduced from Ordnance Survey material with the permission of Her Majesty's Stationery Office (c) Crown copyright. Unauthorised reproduction infringes Crown copyright and may lead to prosecution or civil proceedings." Cambridge City Council (Licence No. 100019730) 2006.



ARBORICULTURAL WORKS ORDER

Item Ref: 01774





ARBORICULTURAL WORKS ORDER

Item Ref: 01774

Cherry Hinton Road 3





ARBORICULTURAL WORKS ORDER

Item Ref: 01774

Church End (CHURCE), Cherry Hinton

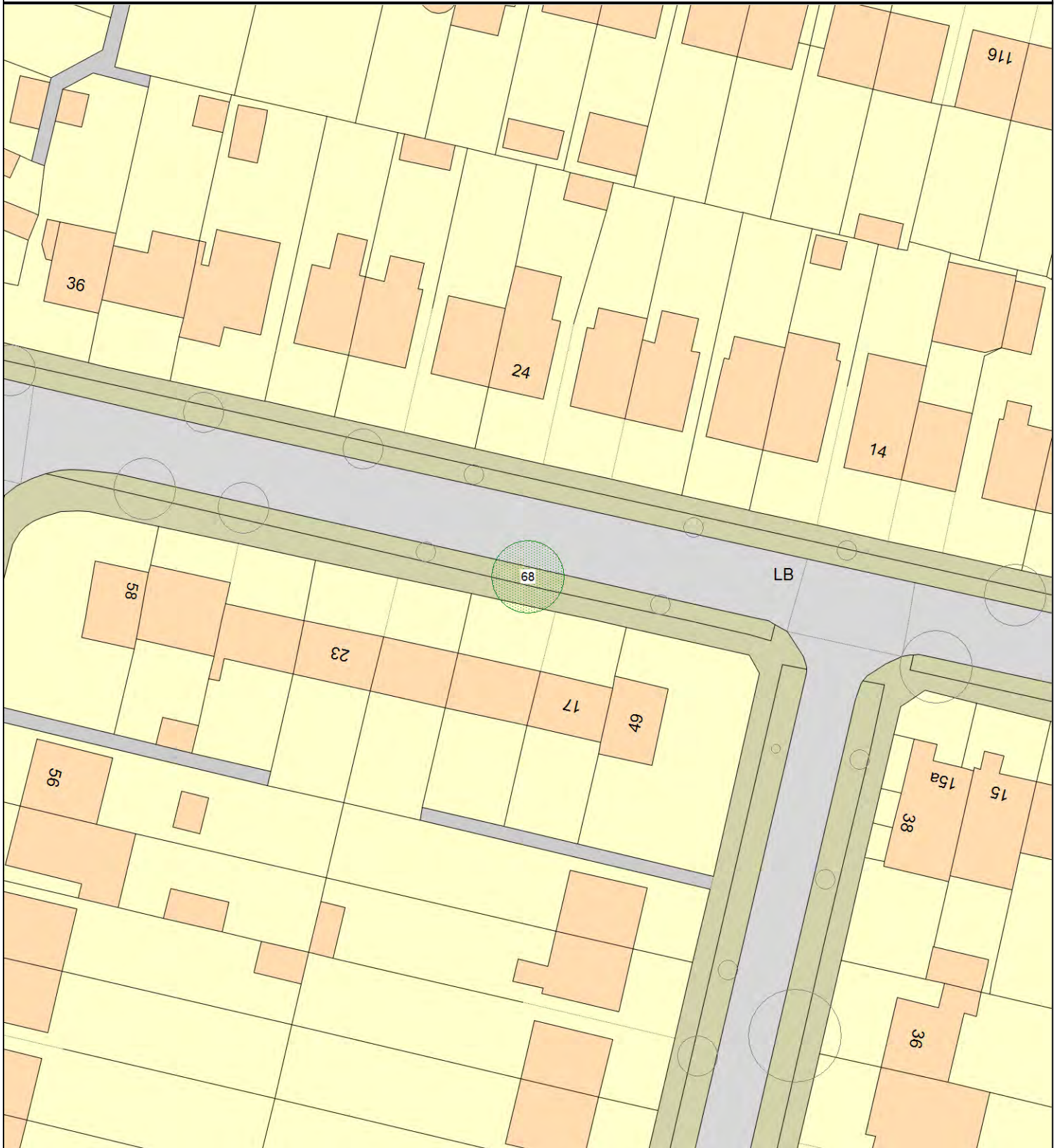




ARBORICULTURAL WORKS ORDER

Item Ref: 01774

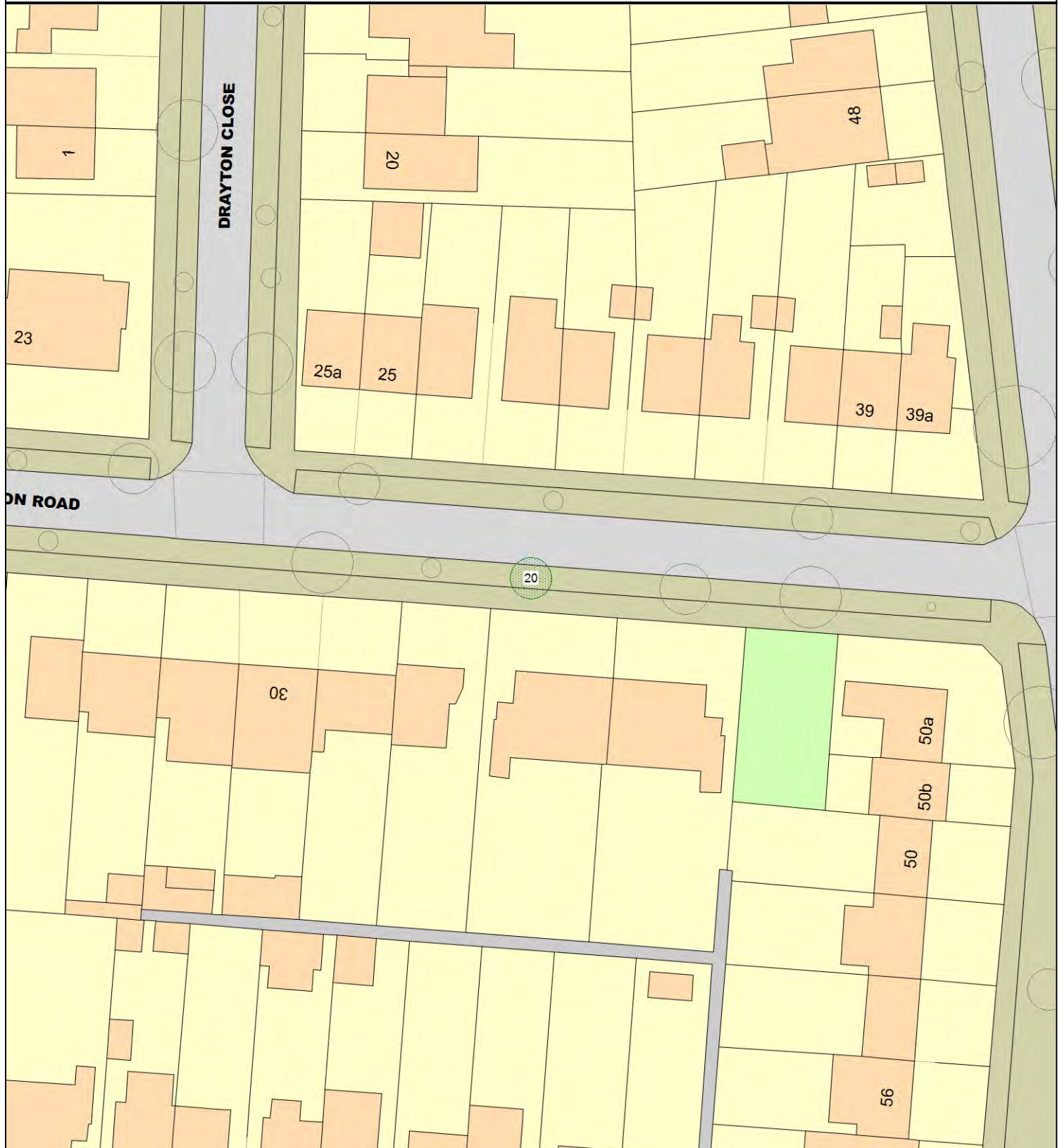
Colville Road (COLVIR), Cherry Hinton



ARBORICULTURAL WORKS ORDER

Item Ref: 01774

Drayton Road (DRAYTR), Cherry Hinton

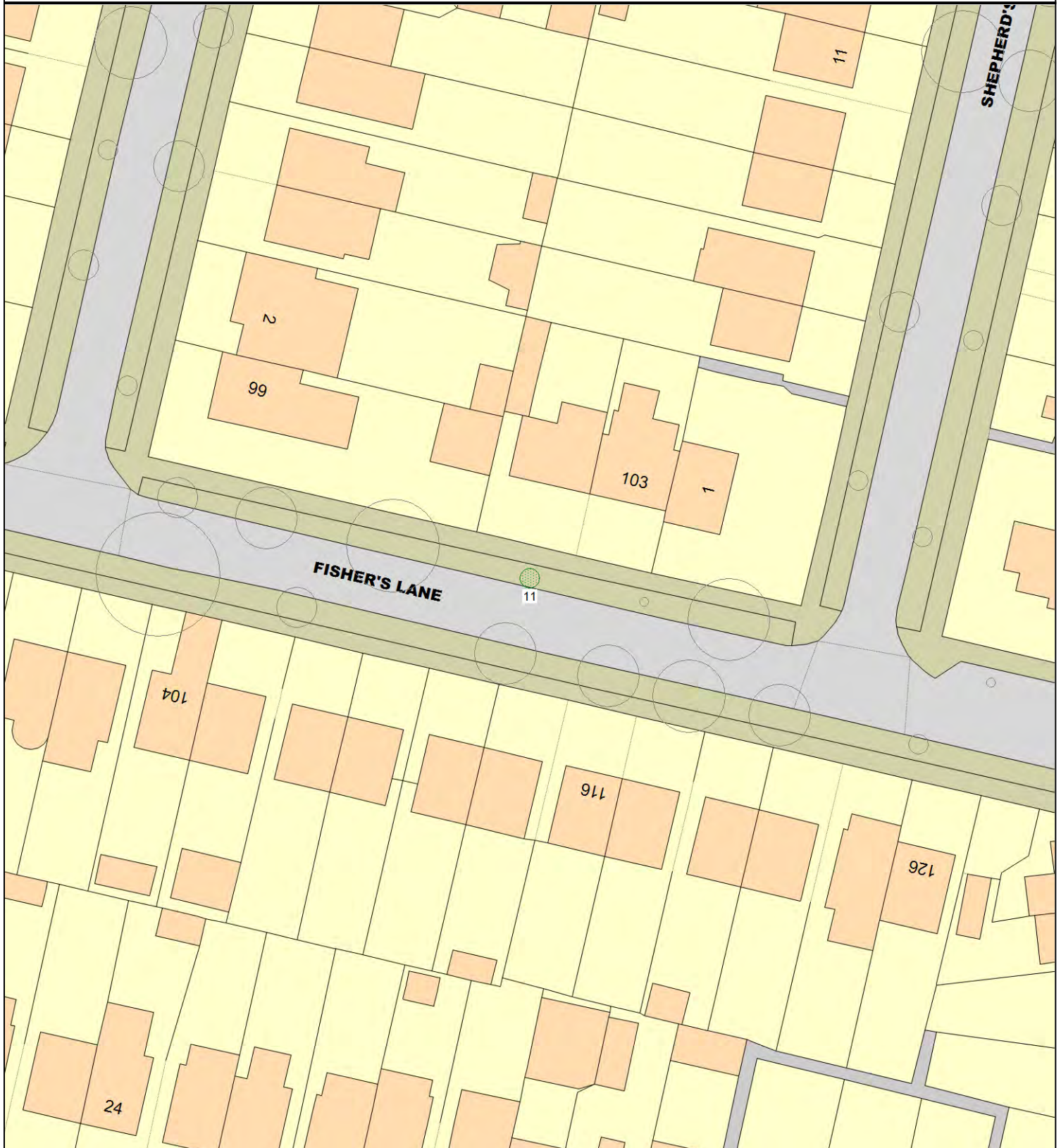




ARBORICULTURAL WORKS ORDER

Item Ref: 01774

Fishers Lane (FISHEL), Cherry Hinton



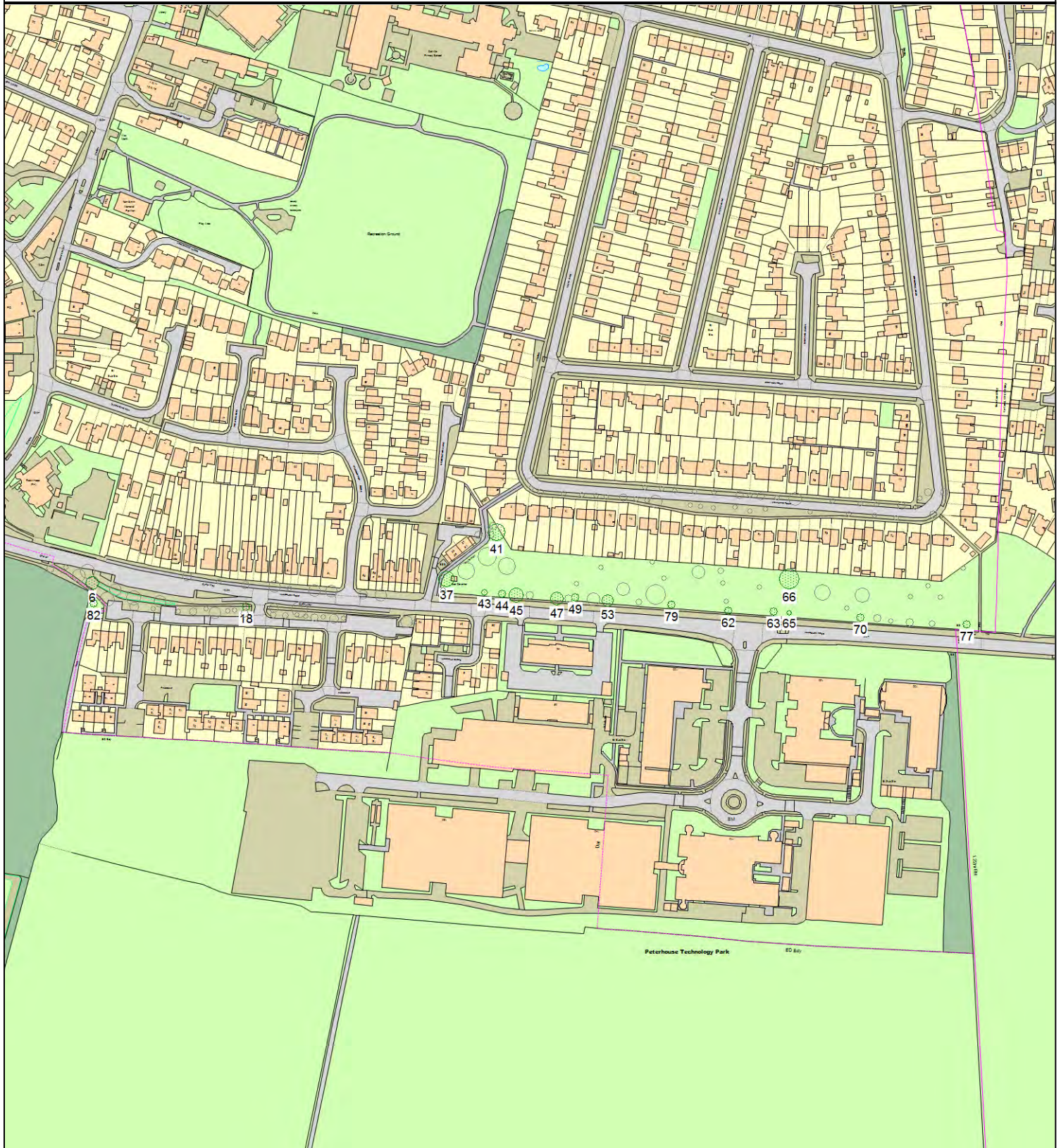
This map is reproduced from Ordnance Survey material with the permission of Her Majesty's Stationery Office (c) Crown copyright.  
 Unauthorised reproduction infringes Crown copyright and may lead to prosecution or civil proceedings." Cambridge City Council (Licence No.  
 100019730) 2006.



ARBORICULTURAL WORKS ORDER

Item Ref: 01774

Fulbourn Road (FULBOR), Cherry Hinton





ARBORICULTURAL WORKS ORDER

Item Ref: 01774

Fulbourn Road 1





ARBORICULTURAL WORKS ORDER

Item Ref: 01774

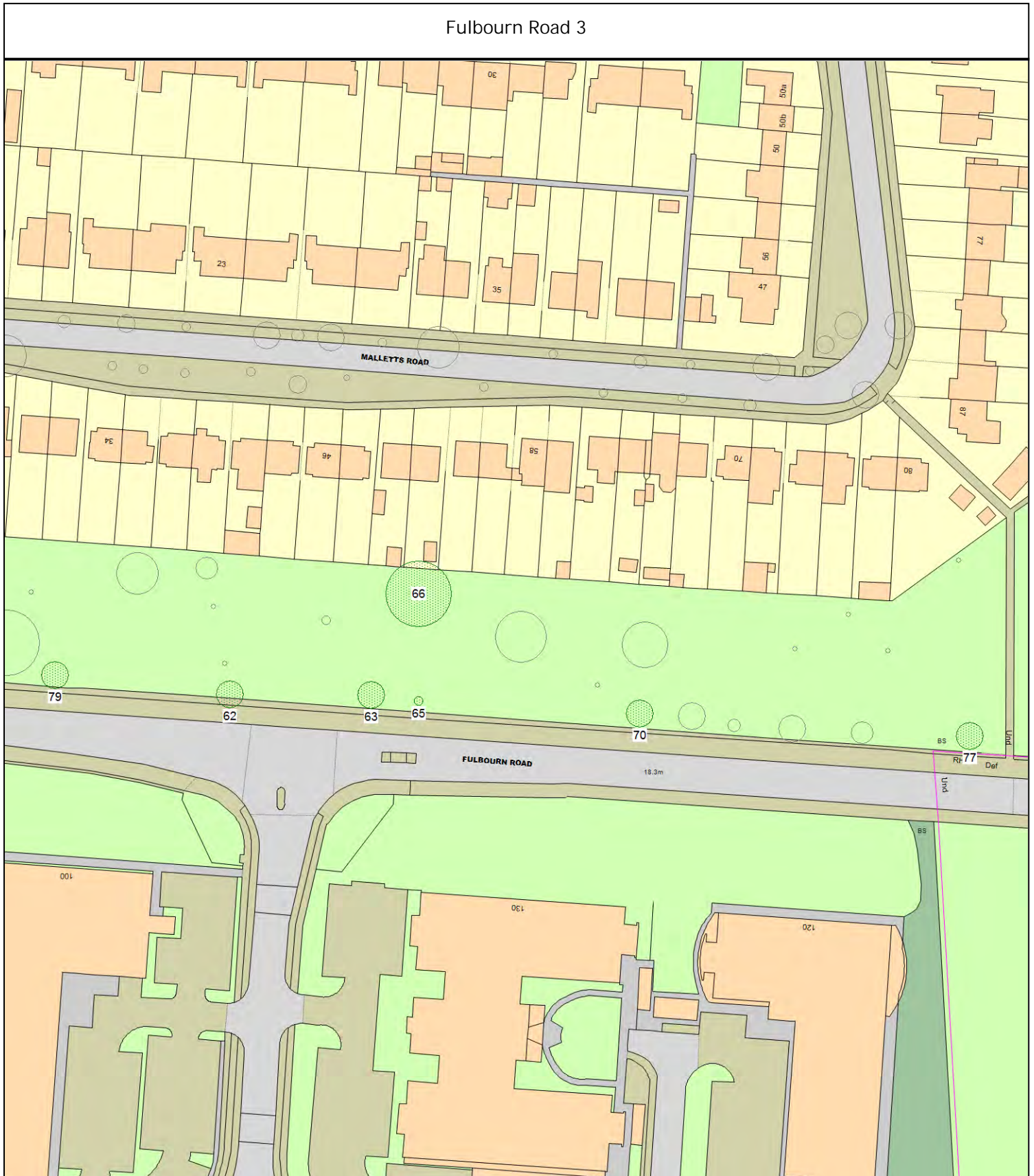
Fulbourn Road 2





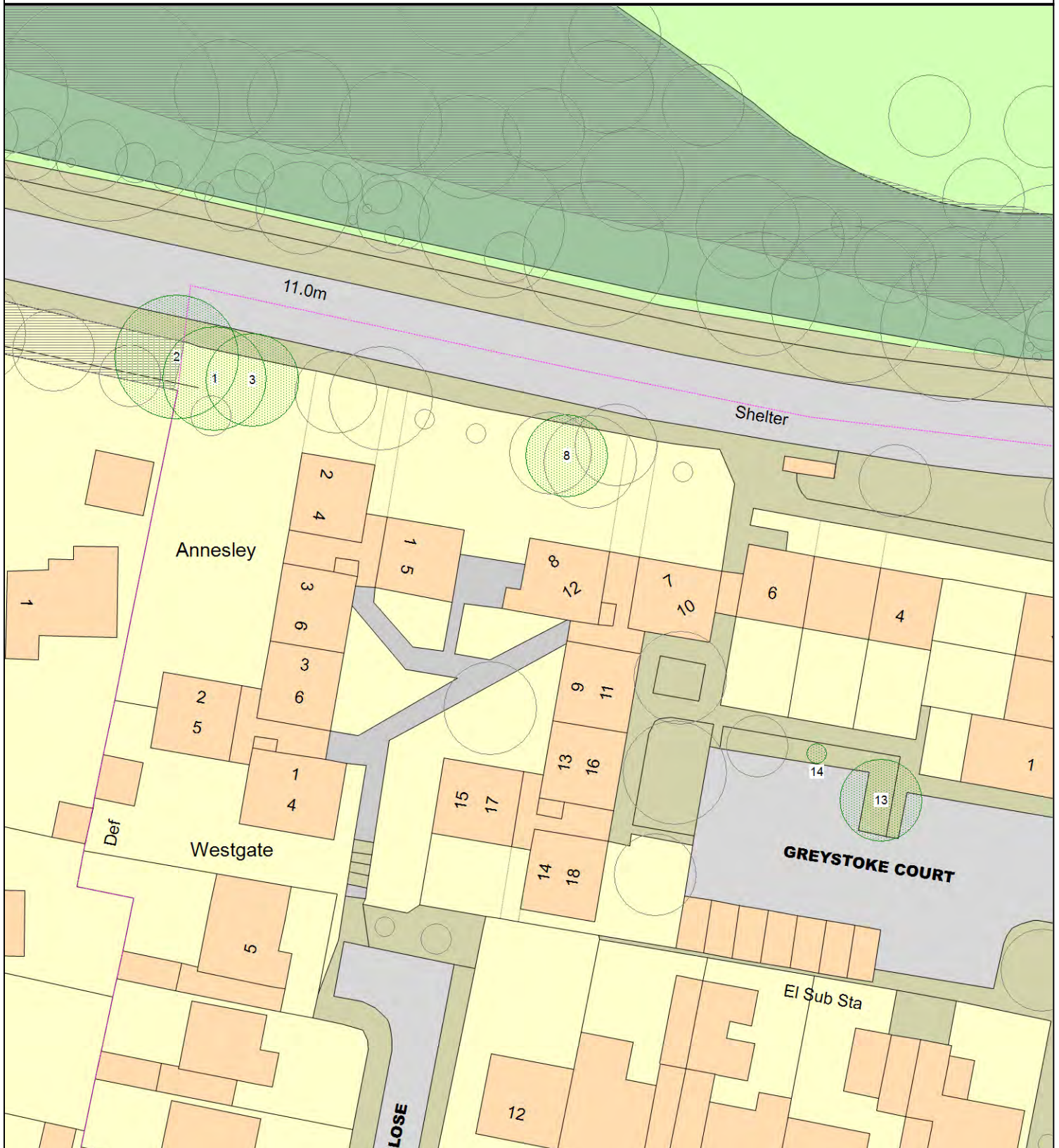
ARBORICULTURAL WORKS ORDER

Item Ref: 01774



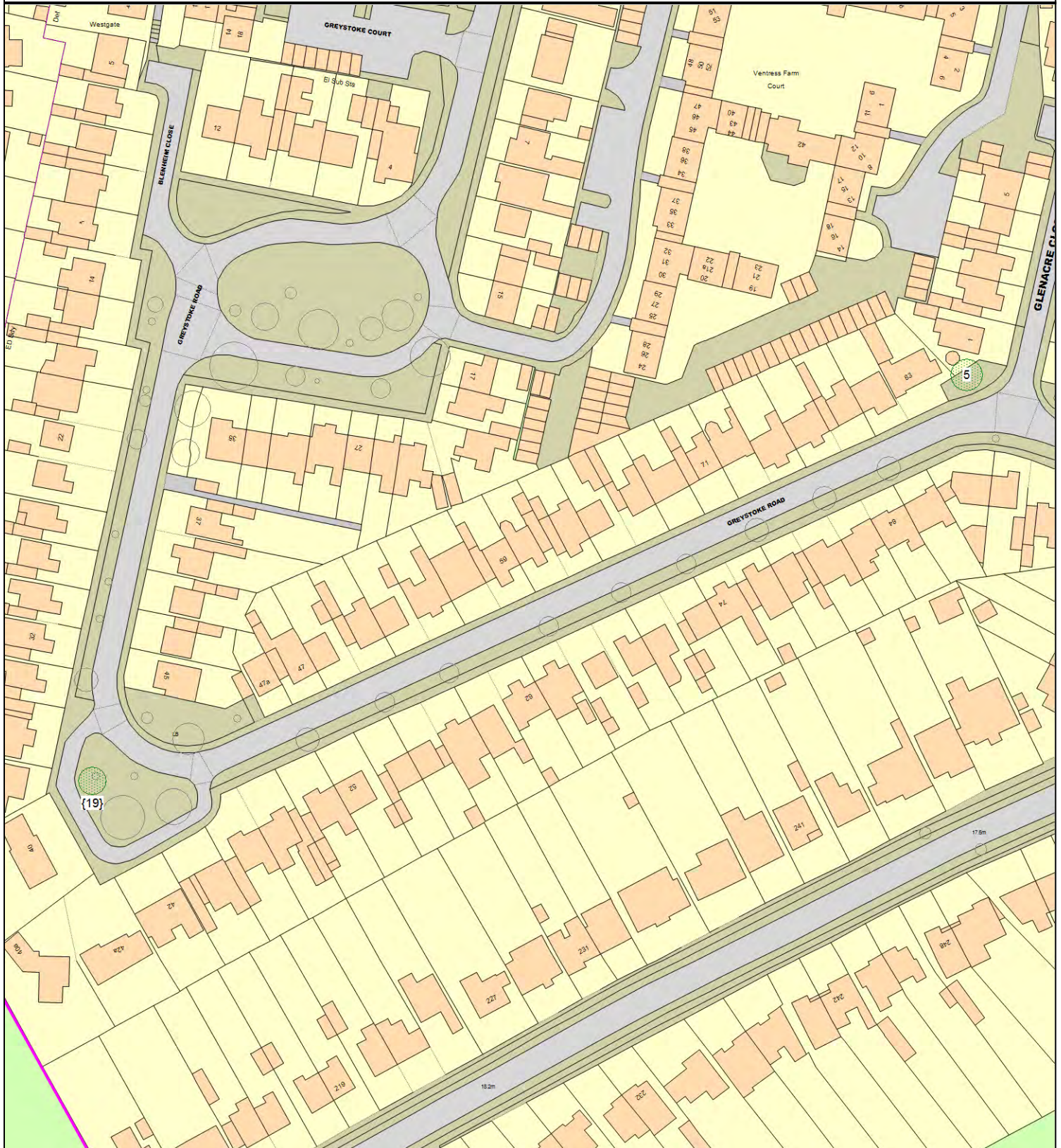


Greystoke Court (GREYSC), Cherry Hinton





Greystoke Road (GREYSR), Cherry Hinton



This map is reproduced from Ordnance Survey material with the permission of Her Majesty's Stationery Office (c) Crown copyright.  
Unauthorised reproduction infringes Crown copyright and may lead to prosecution or civil proceedings." Cambridge City Council (Licence No. 100019730) 2006.



High Street, Cherry Hinton (HIGHSV), Che





ARBORICULTURAL WORKS ORDER

Item Ref: 01774

Highdene Road (HIGHDS), Cherry Hinton

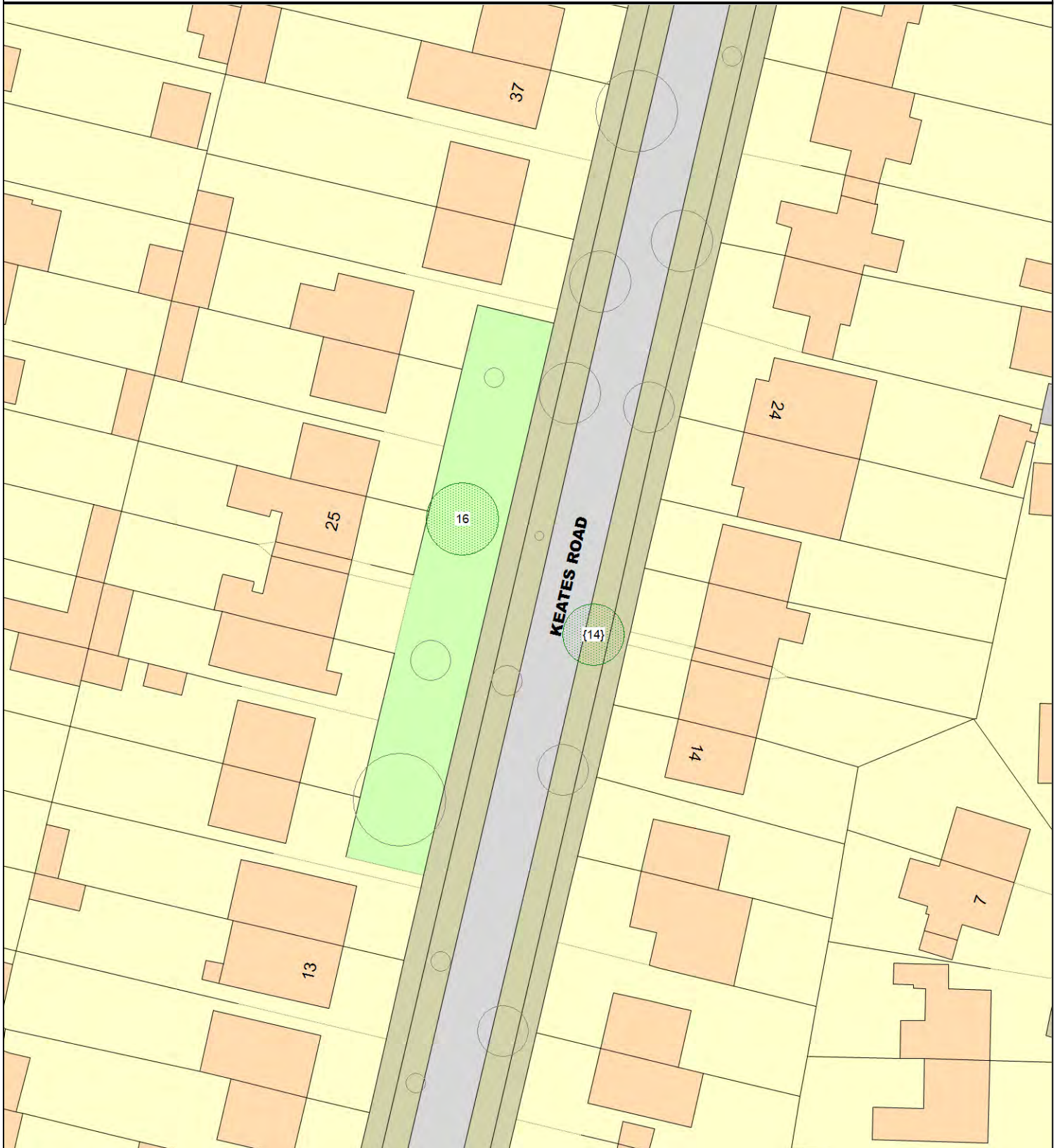




ARBORICULTURAL WORKS ORDER

Item Ref: 01774

Keates Road (KEATER), Cherry Hinton





Langdale Close (LANGDC), Cherry Hinton

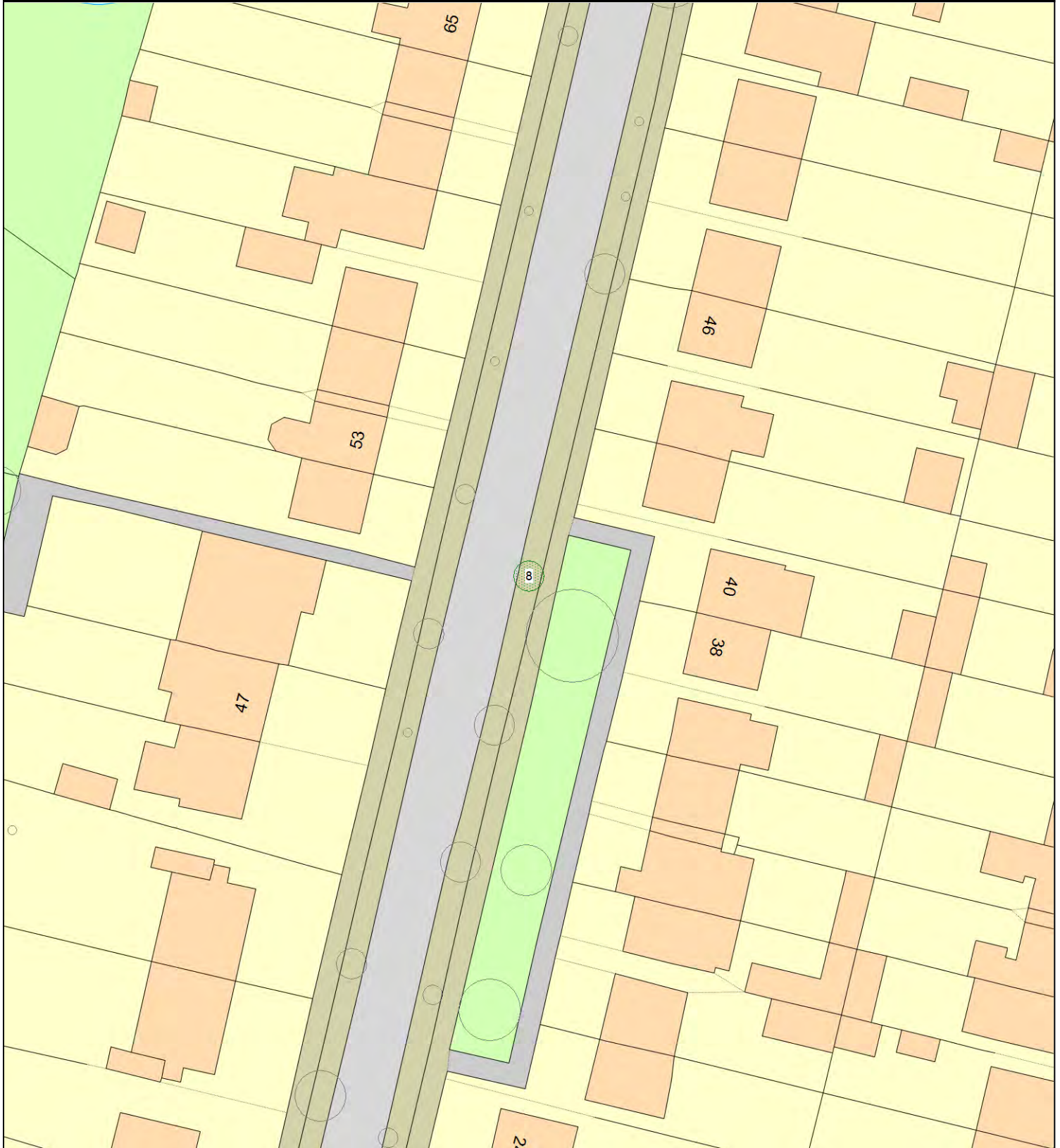




ARBORICULTURAL WORKS ORDER

Item Ref: 01774

Leete Road (LEETER), Cherry Hinton





ARBORICULTURAL WORKS ORDER

Item Ref: 01774

Mill End Road (MILLEO), Cherry Hinton





Railway Street (RAILWS), Cherry Hinton





ARBORICULTURAL WORKS ORDER

Item Ref: 01774

Rush Grove (RUSHGR), Cherry Hinton



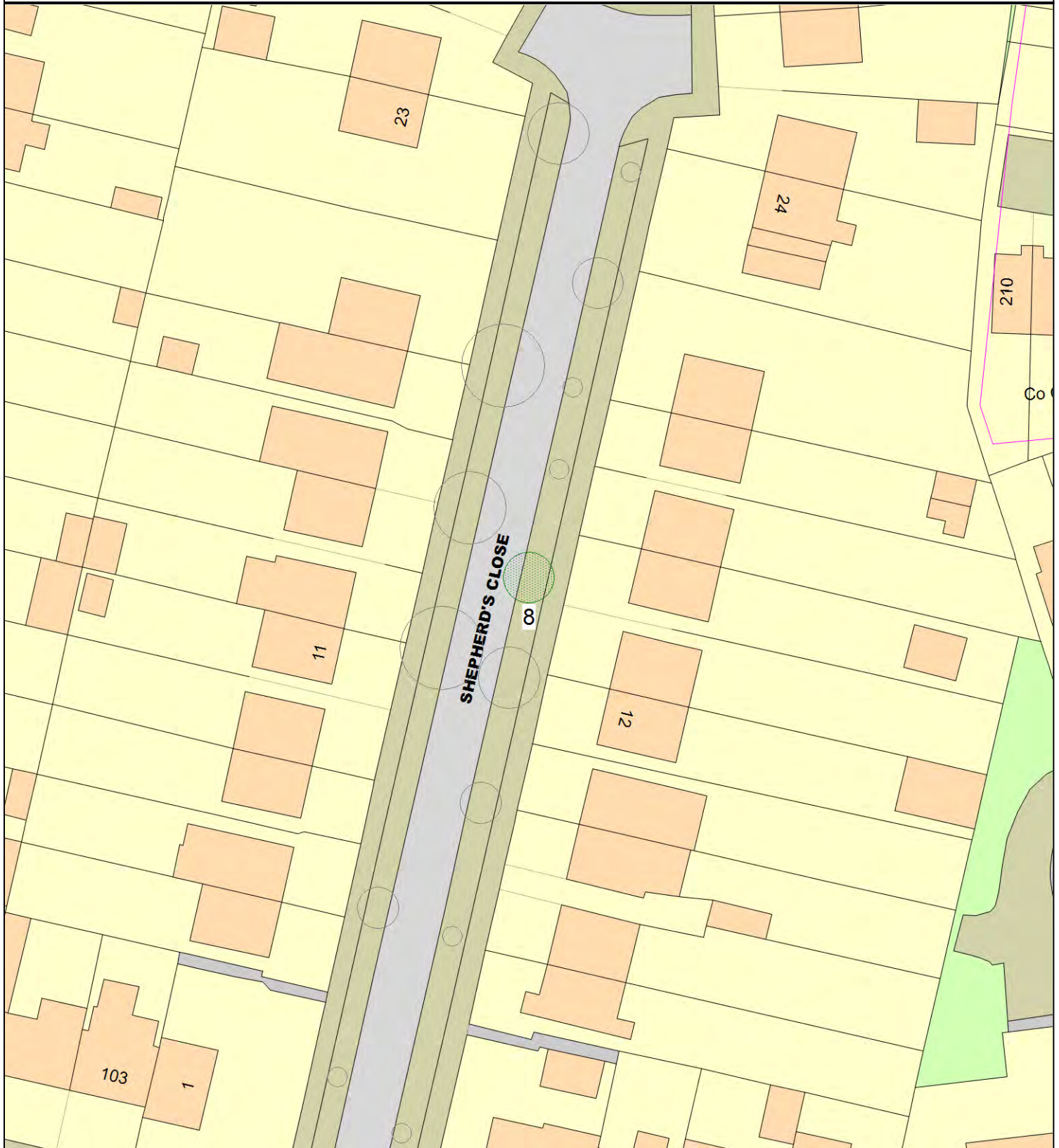
This map is reproduced from Ordnance Survey material with the permission of Her Majesty's Stationery Office (c) Crown copyright.  
Unauthorised reproduction infringes Crown copyright and may lead to prosecution or civil proceedings." Cambridge City Council (Licence No. 100019730) 2006.



ARBORICULTURAL WORKS ORDER

Item Ref: 01774

Shepherds Close (SHEPHC), Cherry Hinton





Sidney Farm Road (SIDNEF), Cherry Hinton





ARBORICULTURAL WORKS ORDER

Item Ref: 01774

St Bedes Crescent (STBEDE), Cherry Hinton



This map is reproduced from Ordnance Survey material with the permission of Her Majesty's Stationery Office (c) Crown copyright. Unauthorised reproduction infringes Crown copyright and may lead to prosecution or civil proceedings." Cambridge City Council (Licence No. 100019730) 2006.



ARBORICULTURAL WORKS ORDER

Item Ref: 01774

St Bedes Crescent 1



This map is reproduced from Ordnance Survey material with the permission of Her Majesty's Stationery Office (c) Crown copyright.  
Unauthorised reproduction infringes Crown copyright and may lead to prosecution or civil proceedings." Cambridge City Council (Licence No. 100019730) 2006.



St Bedes Crescent 2



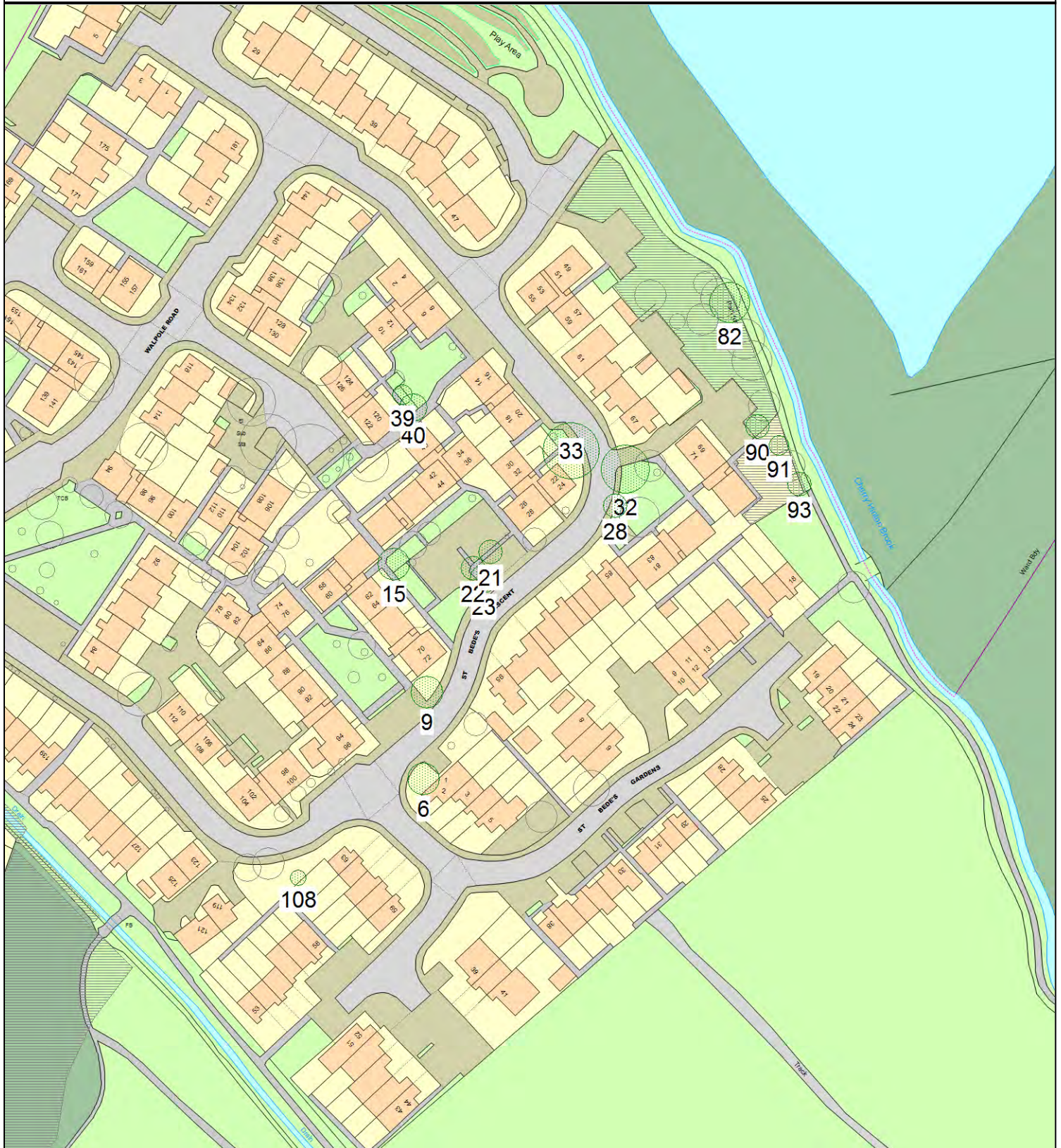
This map is reproduced from Ordnance Survey material with the permission of Her Majesty's Stationery Office (c) Crown copyright.  
Unauthorised reproduction infringes Crown copyright and may lead to prosecution or civil proceedings." Cambridge City Council (Licence No. 100019730) 2006.



ARBORICULTURAL WORKS ORDER

Item Ref: 01774

St Bedes Crescent 3



This map is reproduced from Ordnance Survey material with the permission of Her Majesty's Stationery Office (c) Crown copyright. Unauthorised reproduction infringes Crown copyright and may lead to prosecution or civil proceedings." Cambridge City Council (Licence No. 100019730) 2006.



ARBORICULTURAL WORKS ORDER

Item Ref: 01774

St Bedes Gardens (STBEDF), Cherry Hinton



This map is reproduced from Ordnance Survey material with the permission of Her Majesty's Stationery Office (c) Crown copyright.  
Unauthorised reproduction infringes Crown copyright and may lead to prosecution or civil proceedings." Cambridge City Council (Licence No. 100019730) 2006.



ARBORICULTURAL WORKS ORDER

Item Ref: 01774

Sunmead Walk (SUNMEW), Cherry Hinton

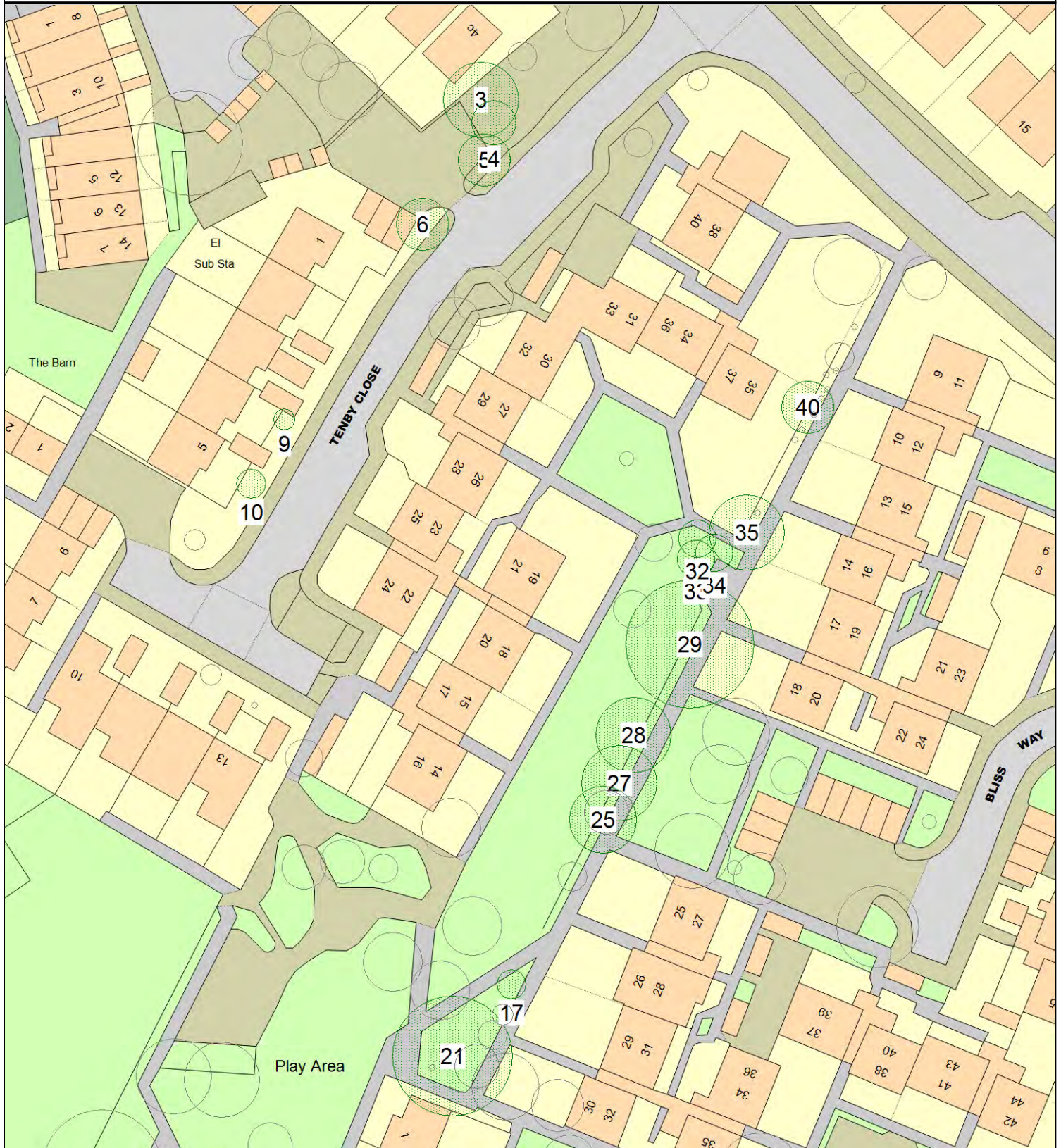




ARBORICULTURAL WORKS ORDER

Item Ref: 01774

Tenby Close (TENBYC), Cherry Hinton





ARBORICULTURAL WORKS ORDER

Item Ref: 01774

Teversham Drift 3



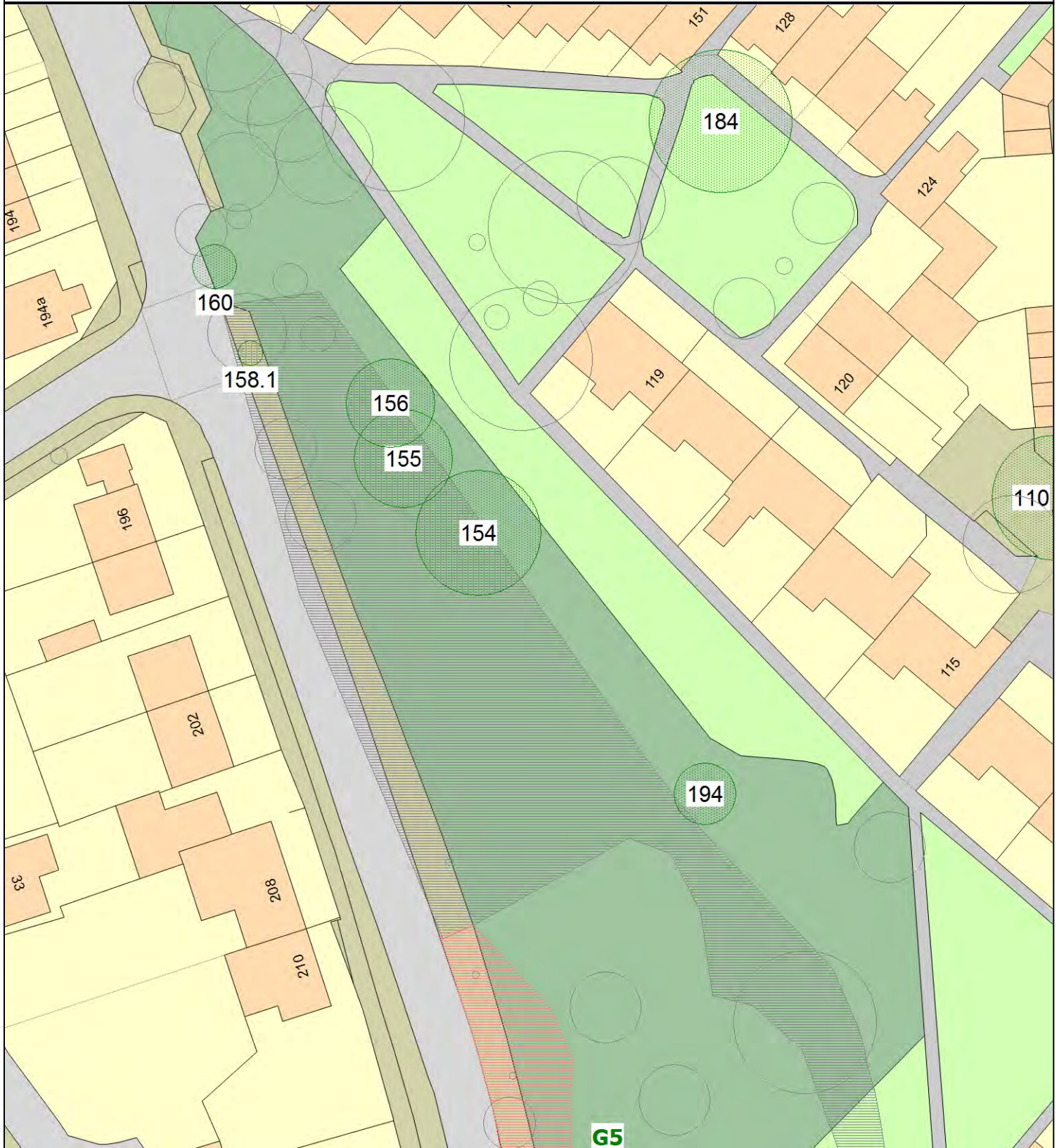
This map is reproduced from Ordnance Survey material with the permission of Her Majesty's Stationery Office (c) Crown copyright. Unauthorised reproduction infringes Crown copyright and may lead to prosecution or civil proceedings." Cambridge City Council (Licence No. 100019730) 2006.



ARBORICULTURAL WORKS ORDER

Item Ref: 01774

Teversham Drift 1



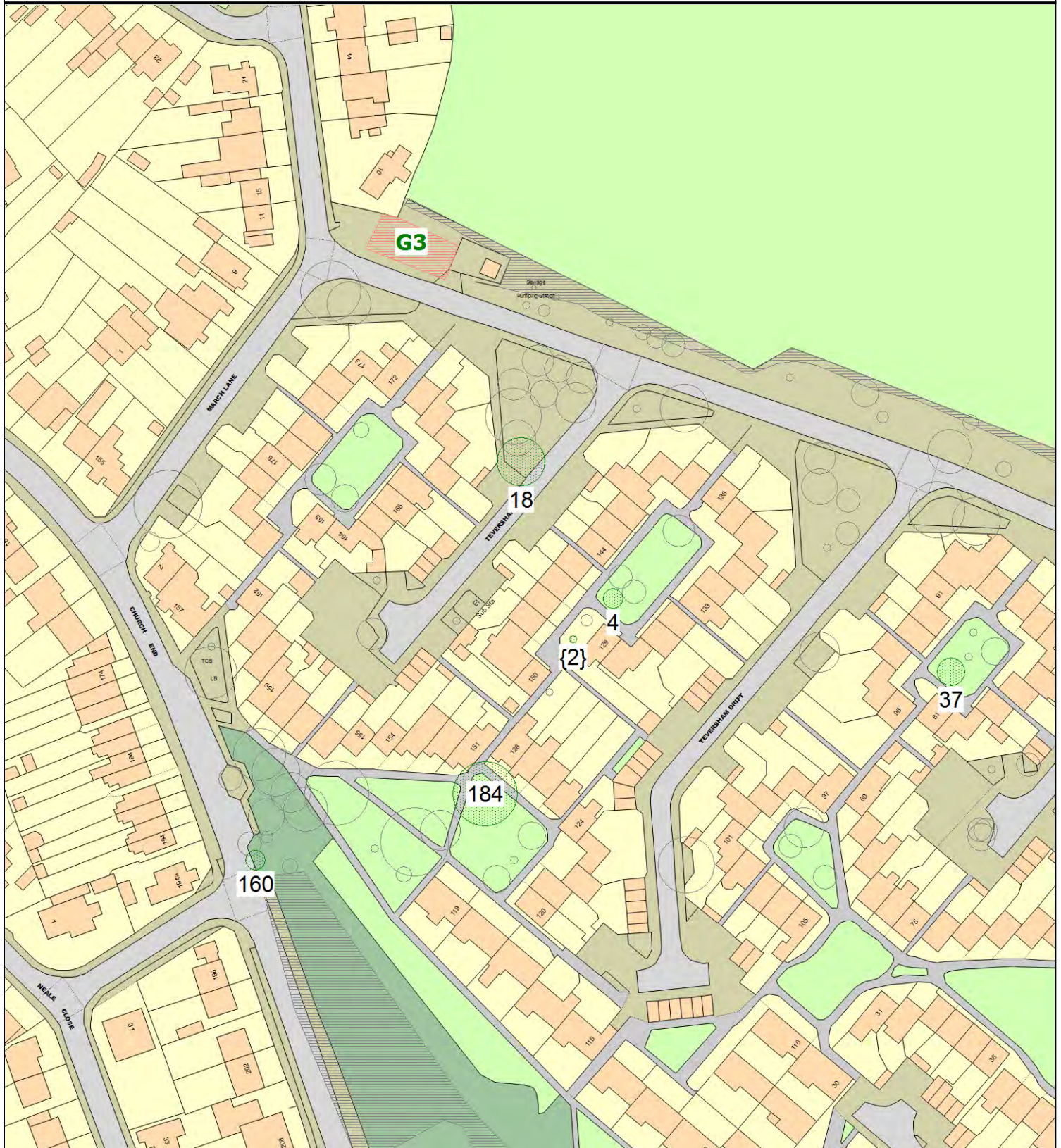
This map is reproduced from Ordnance Survey material with the permission of Her Majesty's Stationery Office (c) Crown copyright.  
Unauthorised reproduction infringes Crown copyright and may lead to prosecution or civil proceedings." Cambridge City Council (Licence No. 100019730) 2006.



ARBORICULTURAL WORKS ORDER

Item Ref: 01774

Teversham Drift 4



This map is reproduced from Ordnance Survey material with the permission of Her Majesty's Stationery Office (c) Crown copyright.  
Unauthorised reproduction infringes Crown copyright and may lead to prosecution or civil proceedings." Cambridge City Council (Licence No. 100019730) 2006.



ARBORICULTURAL WORKS ORDER

Item Ref: 01774

Tweeddale (TWEEDA), Cherry Hinton

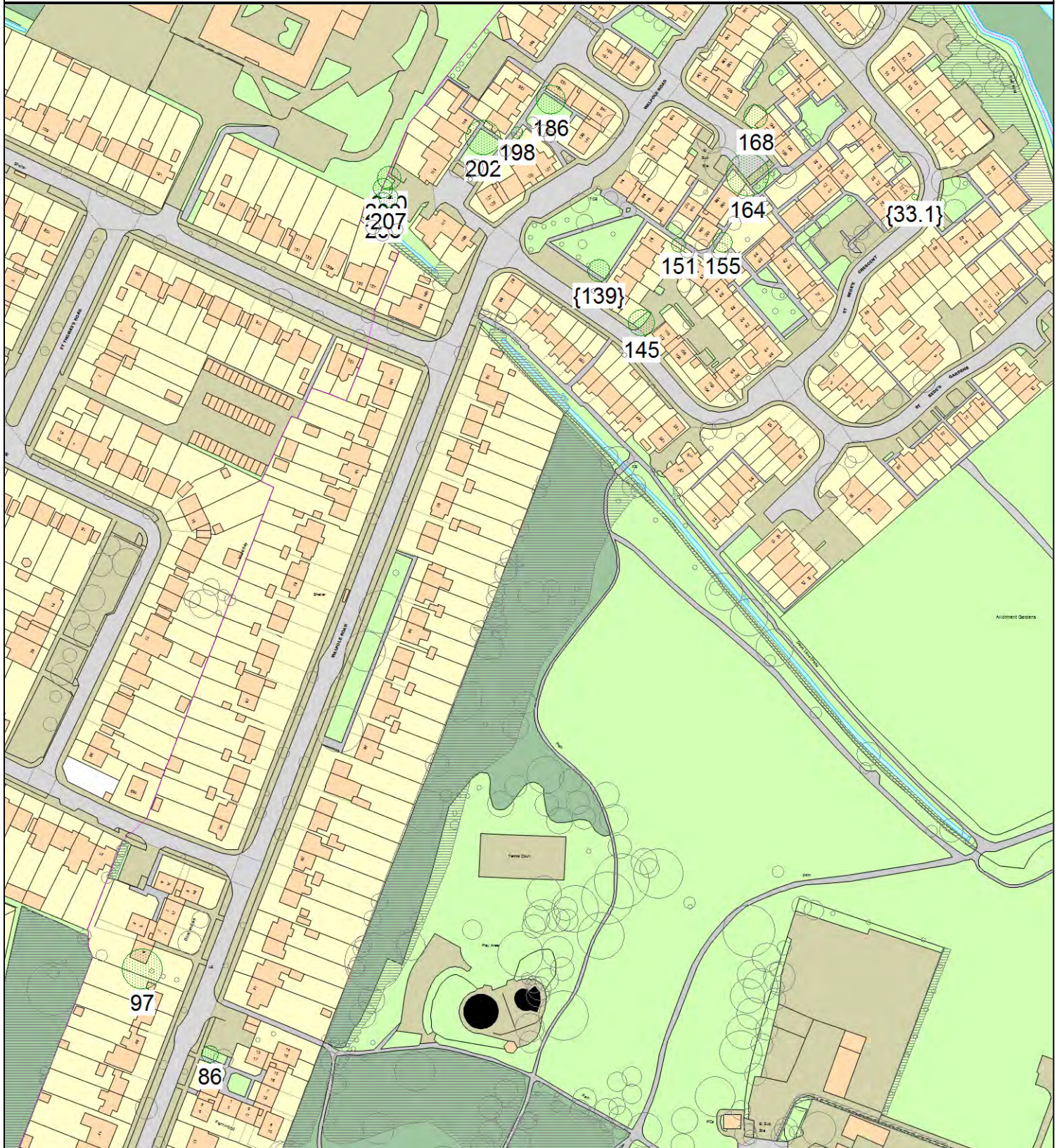




ARBORICULTURAL WORKS ORDER

Item Ref: 01774

Walpole Road (WALPOR), Cherry Hinton



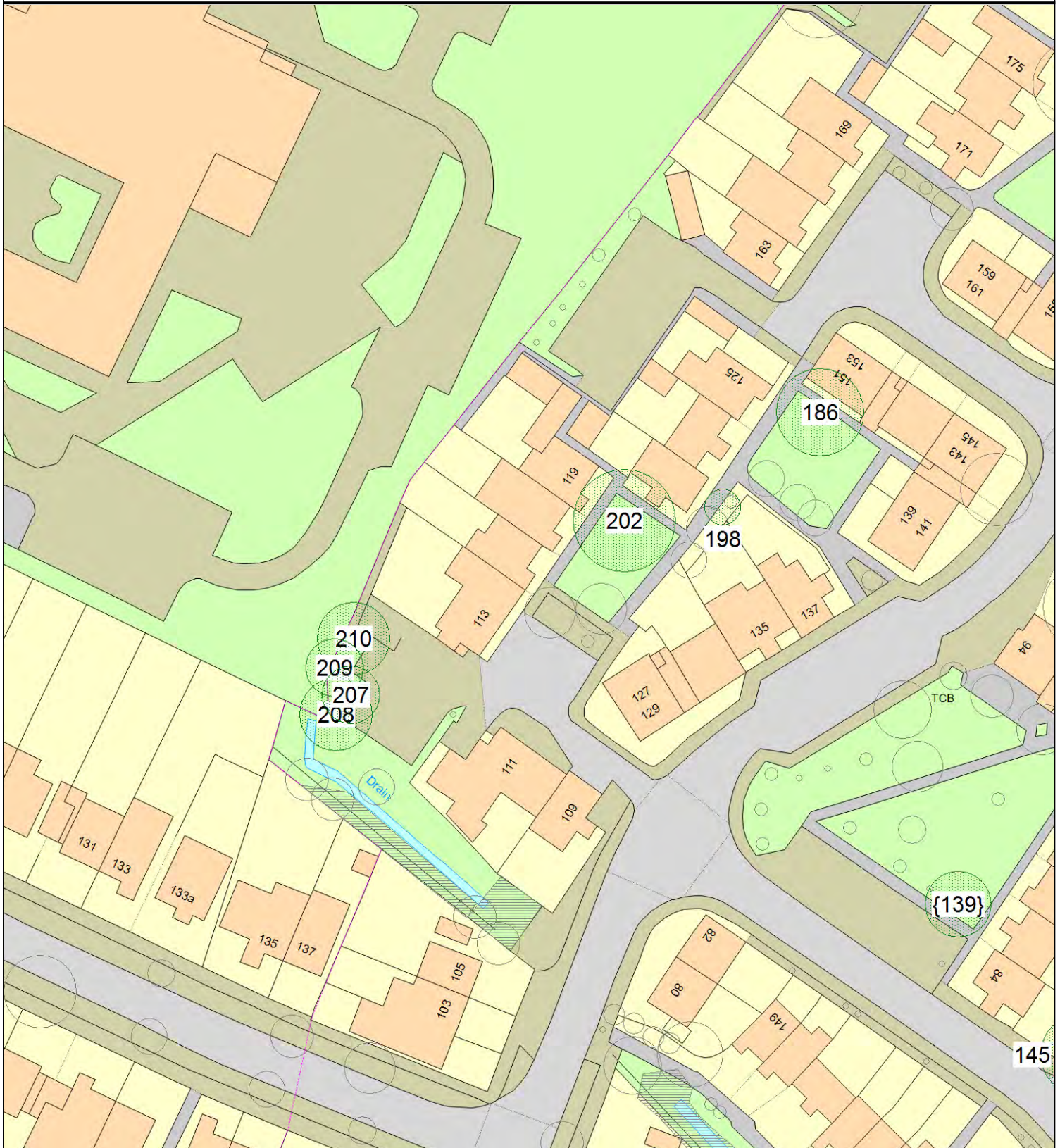
This map is reproduced from Ordnance Survey material with the permission of Her Majesty's Stationery Office (c) Crown copyright. Unauthorised reproduction infringes Crown copyright and may lead to prosecution or civil proceedings." Cambridge City Council (Licence No. 100019730) 2006.



ARBORICULTURAL WORKS ORDER

Item Ref: 01774

Walpole Road (WALPOR), Cherry Hinton (1)



This map is reproduced from Ordnance Survey material with the permission of Her Majesty's Stationery Office (c) Crown copyright.  
Unauthorised reproduction infringes Crown copyright and may lead to prosecution or civil proceedings." Cambridge City Council (Licence No. 100019730) 2006.







ARBORICULTURAL WORKS ORDER

Item Ref: 01774

Wenvoe Close (WENVOC), Cherry Hinton

