

PLANNED TREE MAINTENANCE

Tree Works Notification		Created By:	
Public Scrutiny		Date:	
Tree Works reference number and schedule title			
Wards included within planned works:			
Abbey		East Chesterton	Queen Ediths
Arbury		Kings Hedges	Romsey
Castle		Market	Trumpington
Cherry Hinton		Newnham	West Chesterton
Coleridge		Petersfield	
Within following Council service areas:			
Highways		Housing	Parks
Size of schedule – based on number of trees included within:			
Small (< 10 trees)		Medium (11 - 50 trees)	Large (> 50 trees)
Brief description of the works			

Tree Works Notification

For tree works submitted under a 'Tree Works Notification' I refer you to Policy GM3 of the Cambridge City Council Citywide Tree Strategy 2016-2026 Part 2:

"All planned tree works will be published on the Council website and through site notices for the community to access at least 20 working days before implementation. The council sees this as an important tool for communicating to the local community about tree work planned for their area and the reasons why the works are necessary." <https://www.cambridge.gov.uk/tree-strategy>

The notification period will run for 20 days from the date of publication of the schedule.

The majority of the works contained within these schedules consists of minor pruning to address health and safety issues, or more significant works to remove trees that are obviously dead, dying or diseased, or replacement planting for trees that have been removed.

A brief outline of the planned works can be found in the table shown above however; full details of the planned works can be found within the attached schedules and maps.

Please note: where trees are due to be felled, these are marked on site with green tape.

Public Scrutiny

For tree works submitted for 'Public Scrutiny' A brief outline of the planned works which we wish to be publicly scrutinised can be found within the attached schedules and maps which will be available for ten working days following the date of publication.

The planned works could involve either removing healthy trees over 75mm in diameter as measured at 1.5m above ground level and/or any tree work or batch of works that will have a significant impact on the landscape character of an area as assessed by an arboricultural officer. This will include crown reductions of over 30% in branch length on trees that have not previously been reduced.

The table above provides details of the works which are open for public scrutiny, please note that some tree works schedules may contain other works in other service areas than those open to this level of scrutiny. The following details only relate to the significant works considered for scrutiny. Please note: where trees are

due to be felled, these are clearly marked on site with green tape.

I refer you to Policy GM5 of the Cambridge City Council [Citywide Tree Strategy 2016-2026 Part 2](#):

“When considering tree works on City Council land, the Council will invite resident and stakeholder comment regarding the following kinds of work:

- a) Any tree work which will have a significant impact on the character of an area.*
- b) Felling healthy trees of over 75mm diameter”*

If you wish to make a comment about any of the works proposed, please submit them via this link: [Comment on a tree work schedule](#). All unresolved objections to tree work subject to public scrutiny will be determined by the relevant Executive Councillor.

Location:

LWO Febuary/March 26

Site type:

Order no/ref:
Contract/Client Ref:
Item created: 13 April 2026

Priority of works:
Start on/after:
Complete by:

Tree/Item code	Species/Work required	Rate	Quantity	Cost
----------------	-----------------------	------	----------	------

Arbury Road To Kirkby Close (ARBURT), West Chesterton

Sgl/5 (425812)	Maple (Field) (Acer campestre) (///calm.teach.faded)			
CL3	Crown lift to 3m		1 tree	
CRB	C/R - to clear building by 2m		1 tree	0.00
Sgl/6 (425816)	Prunus (Purple-leaf Plum) (Prunus cerasifera 'Nigra') (///farms.trendy.upon)			
CL3	Crown lift to 3m		1 tree	
Sgl/7 (425820)	Maple (Field) (Acer campestre) (///reds.toxic.riots)			
CRB	C/R - to clear building by 2m prune to clear church and flats		1 tree	0.00
Sgl/9 (425828)	Prunus (Damson) (Prunus domestica ssp. insititia) (///horses.meal.clots)			
CRT	C/R - by 4-5m		1 tree	0.00
CRB	C/R - to clear building by 2m prune to clear church and flats		1 tree	0.00
Sgl/12 (425840)	Maple (Field) (Acer campestre) (///attend.cure.burns)			
CL3	Crown lift to 3m		1 tree	
CRB	C/R - to clear building by 2-3m prune to clear church and flats		1 tree	0.00
Sgl/14 (425848)	Holly (Common) (Ilex aquifolium) (///became.clap.shout)			
CRB	C/R - to clear building by 2-3m prune to clear church and flats		1 tree	0.00
Sgl/16 (425856)	Holly (Common) (Ilex aquifolium) (///sing.richer.twig)			
CL3	Crown lift to 3m		1 tree	
CRB	C/R - to clear building by 2-3m prune to clear church and flats		1 tree	0.00
Sgl/18 (425861)	Prunus (Plum) (Prunus domestica) (///green.nature.turned)			
COP	Coppice 1m high stool. (spindalee self-set tree leaning towards Church)		1 tree	0.00

Tree/Item code	Species/Work required	Rate	Quantity	Cost
Coldhams Lane (COLDHM), Cherry Hinton				
Sgl/152 (361040) CL3	Hazel (Turkish) (<i>Corylus colurna</i>) o/s 176 (///acid.chats.improving) Crown lift to 3m		1 tree	
Egerton Close (EGERTC), Abbey				
Sgl/1 (013000) RFR	Apple (Cut-leaf Crab) (<i>Malus toringoides</i>) o/s 1 (///raft.charm.duke) Rem - tree for replant		1 tree	0.00
Ferrars Way (FERRAW), Arbury				
Sgl/11 (084840) RPC	False Acacia (Common) (<i>Robinia pseudoacacia</i>) opp 63 (///expect.wage.sizes) Rem - epicormics		1 tree	0.00
Sgl/16 (084852) CL4	Birch (Silver) (<i>Betula pendula</i>) o/s 55 (///remit.crowned.toys) Crown lift to 4m		1 tree	
Highfield Avenue (HIGHFA), West Chesterton				
Sgl/32 (424660) RFR	Sorbus (Whitebeam) (<i>Sorbus aria</i>) adj 39 Leys Av (///clay.post.tight) Rem - tree for replant		1 tree	0.00
Langdale Close (LANGDC), Cherry Hinton				
Grp/1 (147693) CL2.5	Prunus (Blackthorn) (<i>Prunus spinosa</i>) (///gloves.timing.under) Crown lift to 2.5m (x 14 tree) over footpaths, both on road side and over any internal paths around the flats.		14 trees	
Sgl/21 (147648) CL4 CRB	Oak (Holm) (<i>Quercus ilex</i>) see plan (///going.invent.statue) Crown lift to 4m C/R - to clear building by 2-3m		1 tree 1 tree	0.00
Sgl/27 (147695) COP	Elder (Common) (<i>Sambucus nigra</i>) (///teach.title.broke) Coppice to a 0.5m stool		1 tree	0.00

Tree/Item code	Species/Work required	Rate	Quantity	Cost
Lawrence Way (LAWREW), Kings Hedges				
Sgl/42 (228552)	Maple (Norway) (<i>Acer platanoides</i>) o/s 16 (///flat.pardon.glow)			
RFR	Rem - tree for replant marked with red dot at base of tree		1 tree	0.00
Logans Way (LOGANW), East Chesterton				
Sgl/86 (009580)	Willow (Goat) (<i>Salix caprea</i>) (///glove.cotton.party)			
CLF	C/L - over footpath to 2.4m		1 tree	0.00
CRC	C/R - to clear reduce back from footpath edge by 2m		1 tree	0.00
Sgl/158 (029712)	Willow (Crack) (<i>Salix fragilis</i>) (///tend.chairs.gifts)			
CL2.5	Crown lift to 2.5m		1 tree	
CRS	C/R - sides by reduce back from footpath edge by 2m		1 tree	0.00
Milton Road (MILTOS), Kings Hedges				
Sgl/36.1 (229634)	Maple (Field) (<i>Acer campestre</i>) fron of 233 (///every.mirror.universally)			
RKR	Rem - tree and kill root		1 tree	0.00
Mount Pleasant (MOUNTP), Castle				
Sgl/5 (123616)	Alder (Italian) (<i>Alnus cordata</i>) s/o Edward Storey Almshouses (///office.novel.pure)			
CRT	C/R - by - Reduce height of co-dominant leader by 6m. Reduce height of central leader by 2m.		1 tree	0.00
	- Sever and remove cable, once reduction works are complete.			
Stanesfield Close (STANEC), Abbey				
Sgl/1 (021000)	Birch (Silver) (<i>Betula pendula</i>) s/o 19 S'field Rd (///trend.recent.wacky)			
RFR	Rem - tree for replant		1 tree	0.00



Tree/Item code	Species/Work required	Rate	Quantity	Cost
----------------	-----------------------	------	----------	------

Stanesfield Road (STANER), Abbey

Sgl/24 (021276)	Prunus (Purple-leaf Plum) (Prunus cerasifera 'Nigra') o/s 15/17 (///rice.effort.locate)			
CRT	C/R - by - reduce in height by 4-5m. Bring in sides by 2-3m. Remove deadwood.		1 tree	0.00

Expenditure code analysis :-

Expenditure code not specified

Schedule item analysis :-

CLF	C/L - over footpath to 2.4m	1 tree @ 0.00
COP	Coppice	2 trees @ 0.00
CRB	C/R - to clear building by	7 trees @ 0.00
CRC	C/R - to clear	1 tree @ 0.00
CRS	C/R - sides by	1 tree @ 0.00
CRT	C/R - by	3 trees @ 0.00
RFR	Rem - tree for replant	4 trees @ 0.00
RKR	Rem - tree and kill root	1 tree @ 0.00
RPC	Rem - epicormics	1 tree @ 0.00

Contractor:

Total cost: 0.00

Issued by:

Kenny McGregeor

ARBORICULTURAL WORKS ORDER

Item Ref: 02554

Arbury Road To Kirkby Close (ARBURT), We



ARBORICULTURAL WORKS ORDER

Item Ref: 02554

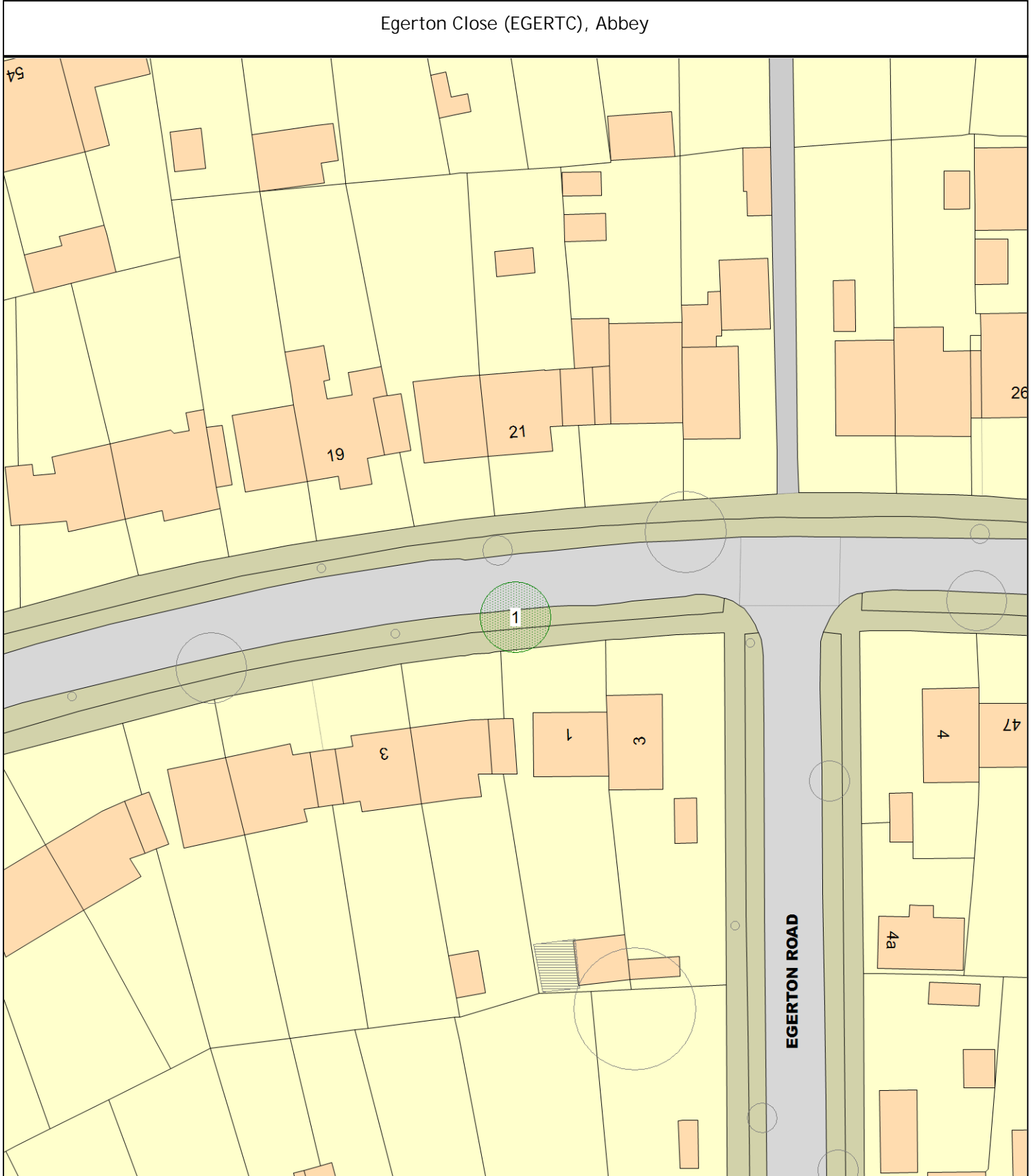
Coldhams Lane (COLDHM), Cherry Hinton



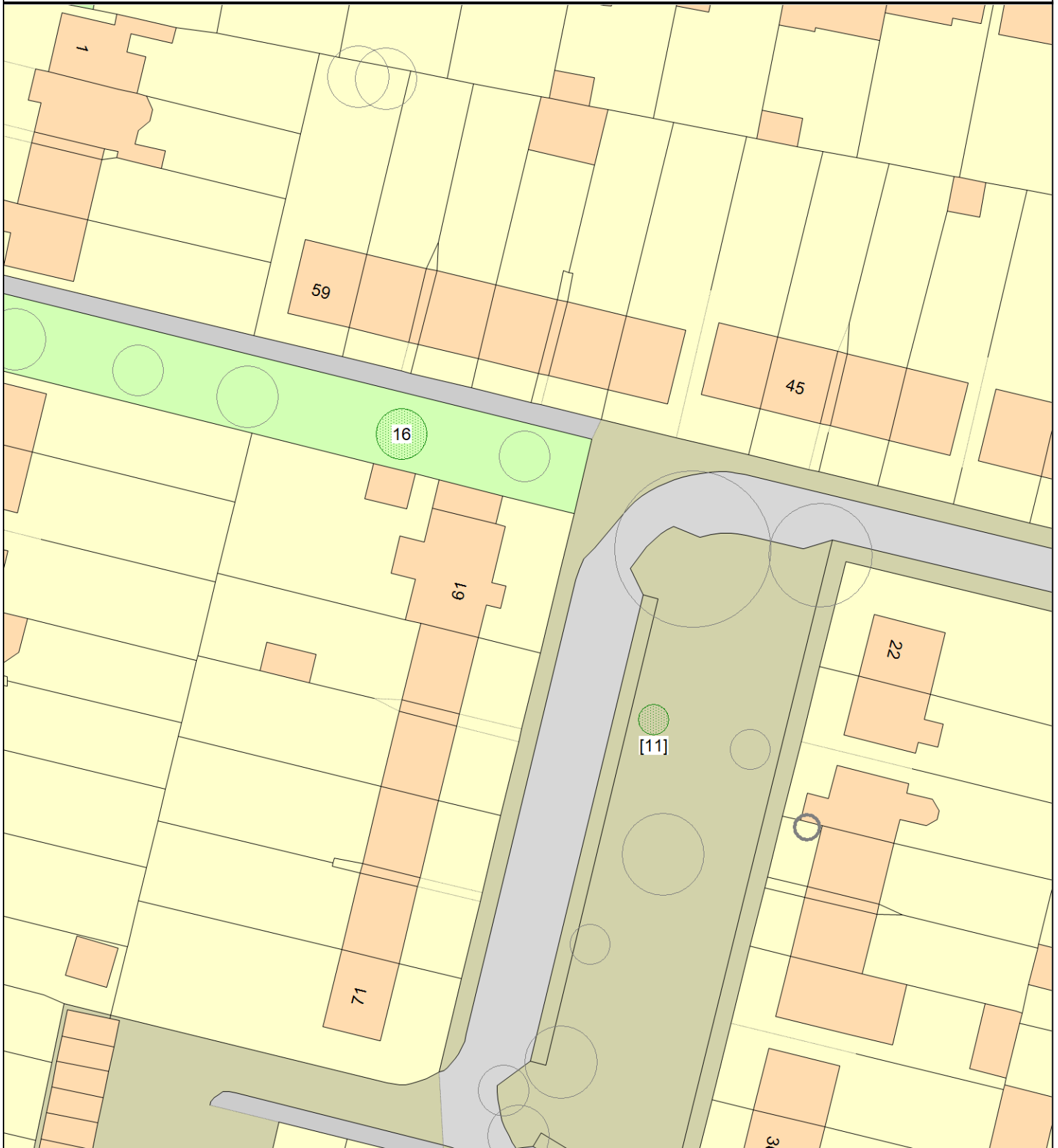
ARBORICULTURAL WORKS ORDER

Item Ref: 02554

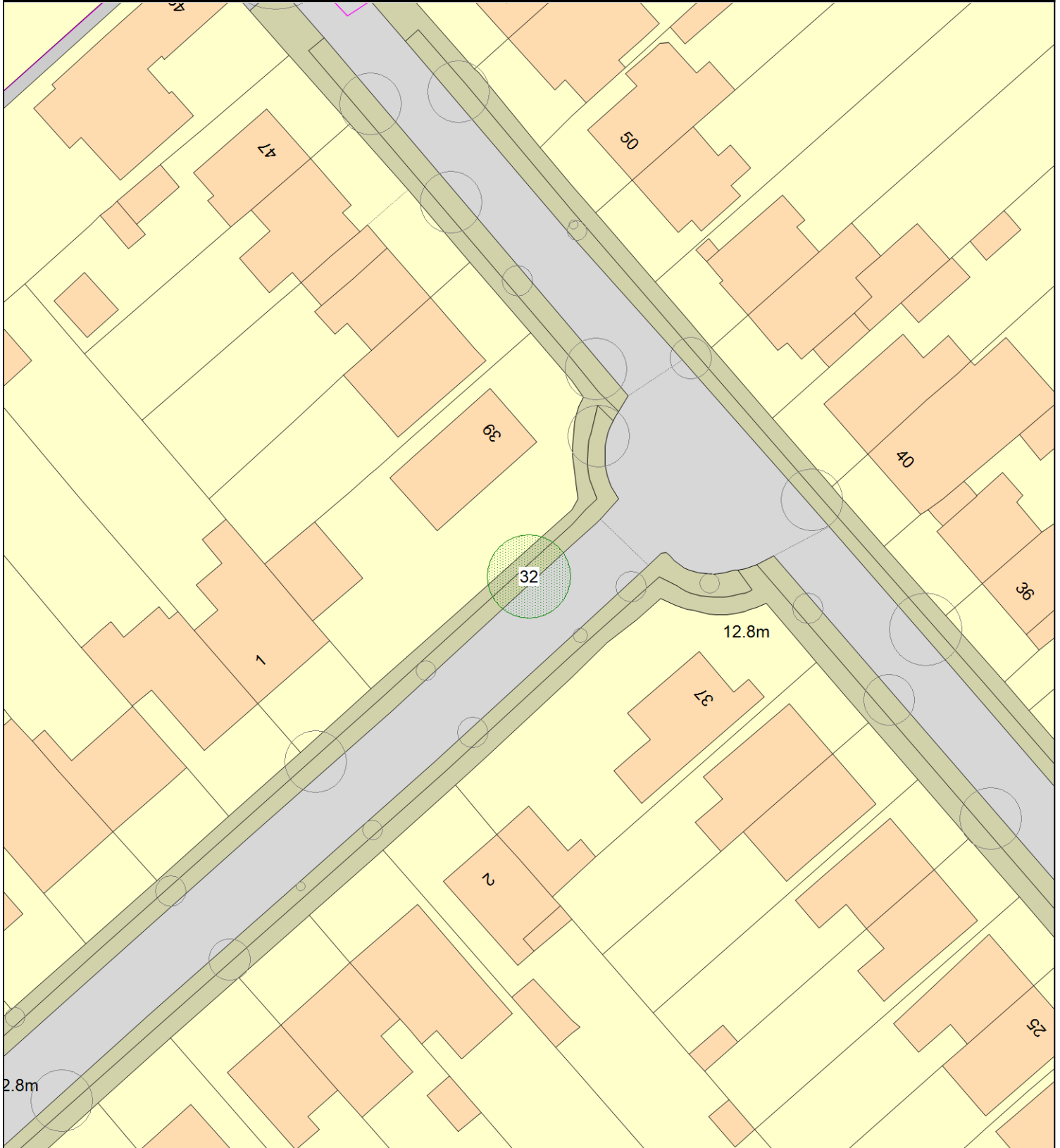
Egerton Close (EGERTC), Abbey



Ferrars Way (FERRAW), Arbury



Highfield Avenue (HIGHFA), West Chestert



Langdale Close (LANGDC), Cherry Hinton

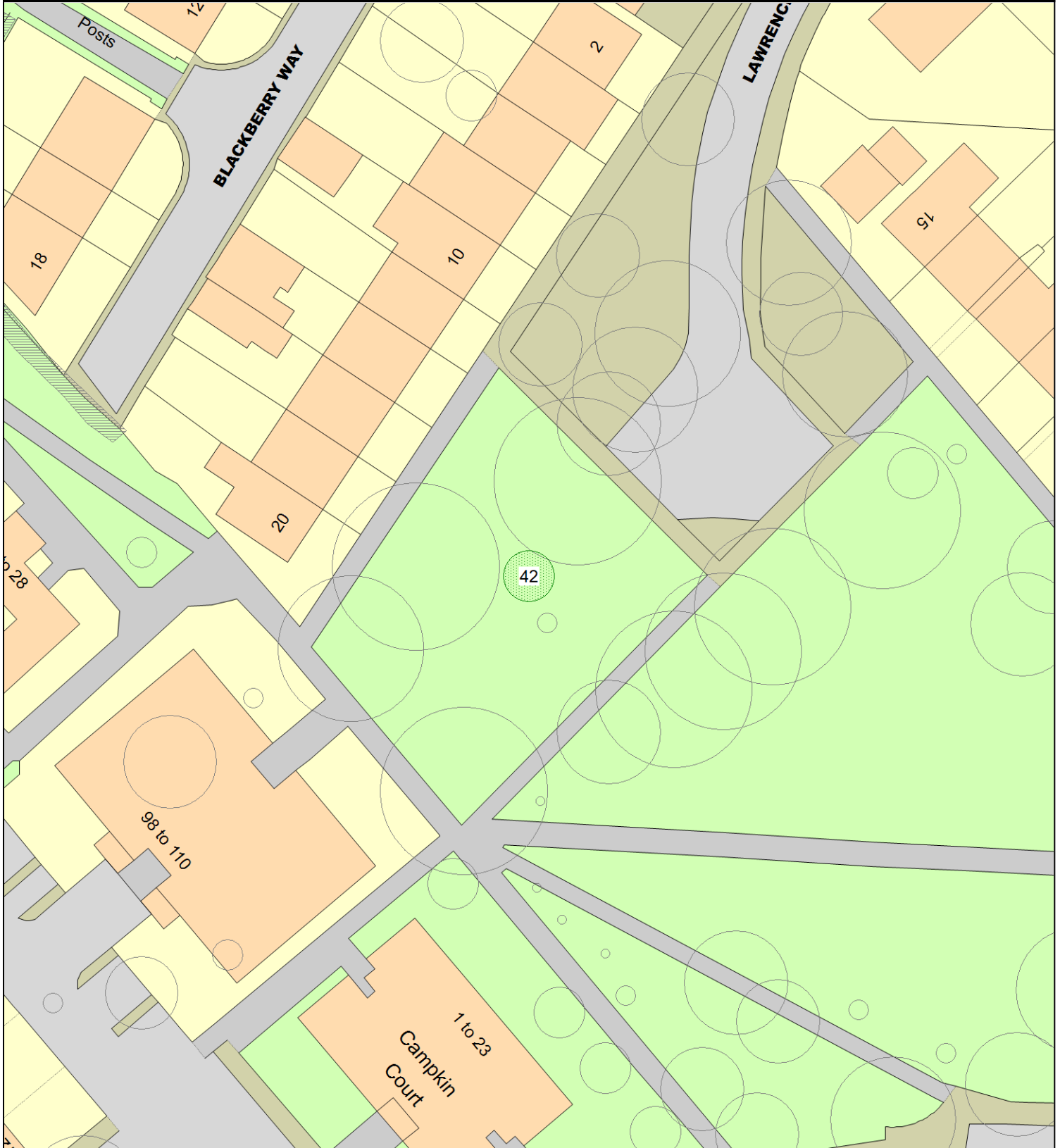


This map is reproduced from Ordnance Survey material with the permission of Her Majesty's Stationery Office (c) Crown copyright. Unauthorised reproduction infringes Crown copyright and may lead to prosecution or civil proceedings." Cambridge City Council (Licence No. 100019730) 2006.

ARBORICULTURAL WORKS ORDER

Item Ref: 02554

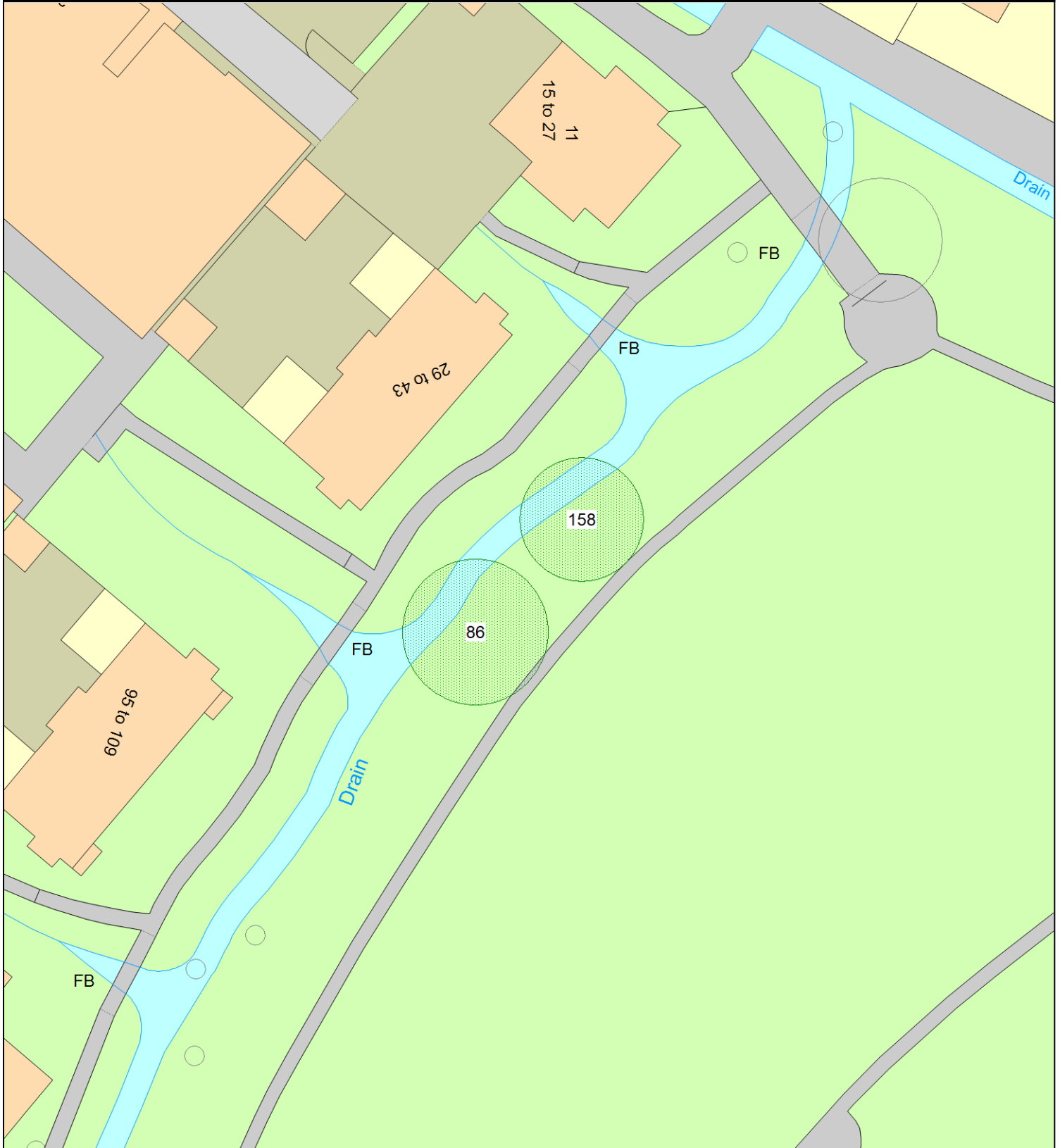
Lawrence Way (LAWREW), Kings Hedges



ARBORICULTURAL WORKS ORDER

Item Ref: 02554

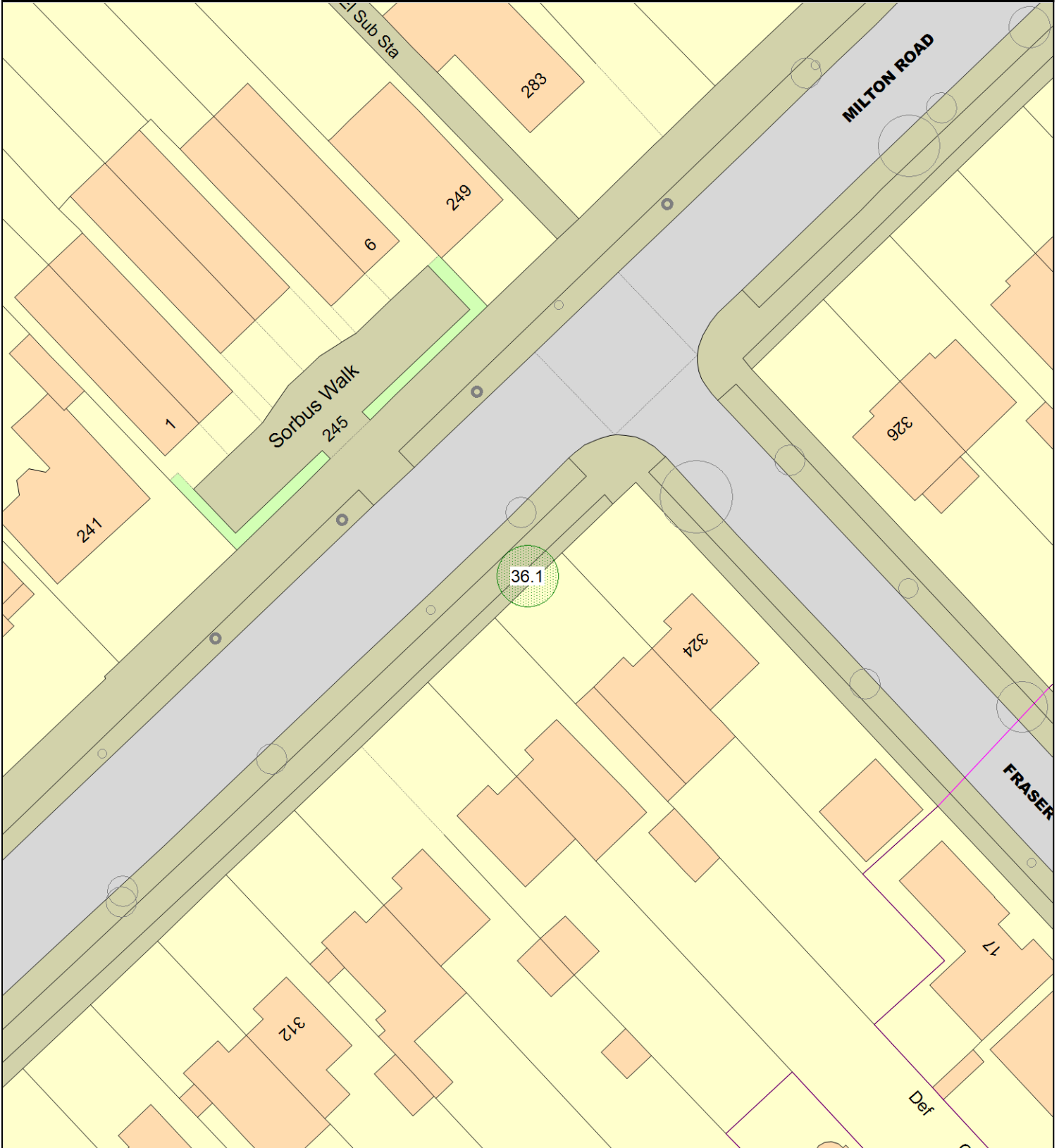
Logans Way (LOGANW), East Chesterton



ARBORICULTURAL WORKS ORDER

Item Ref: 02554

Milton Road (MILTOS), Kings Hedges

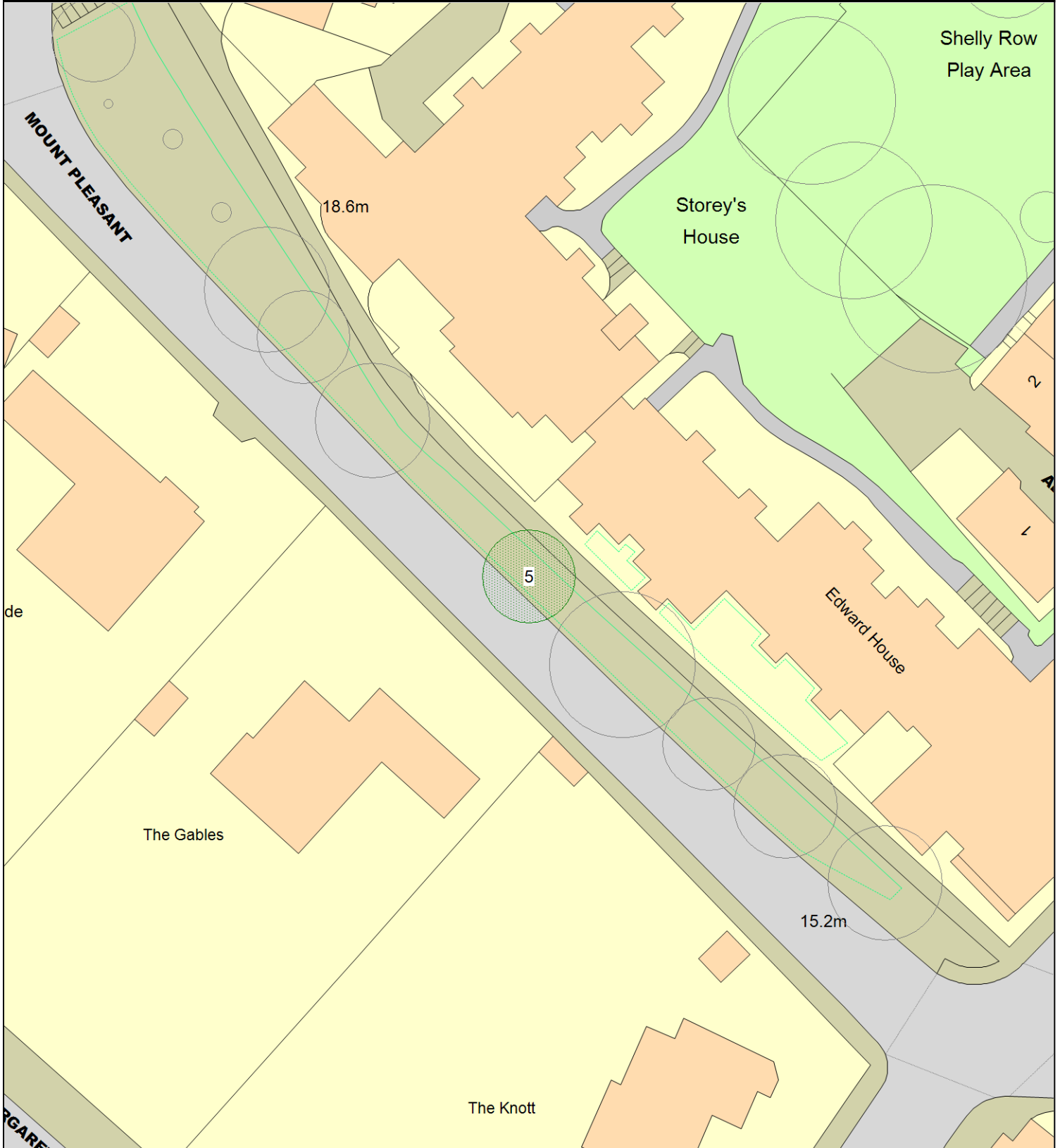


This map is reproduced from Ordnance Survey material with the permission of Her Majesty's Stationery Office (c) Crown copyright. Unauthorised reproduction infringes Crown copyright and may lead to prosecution or civil proceedings." Cambridge City Council (Licence No. 100019730) 2006.

ARBORICULTURAL WORKS ORDER

Item Ref: 02554

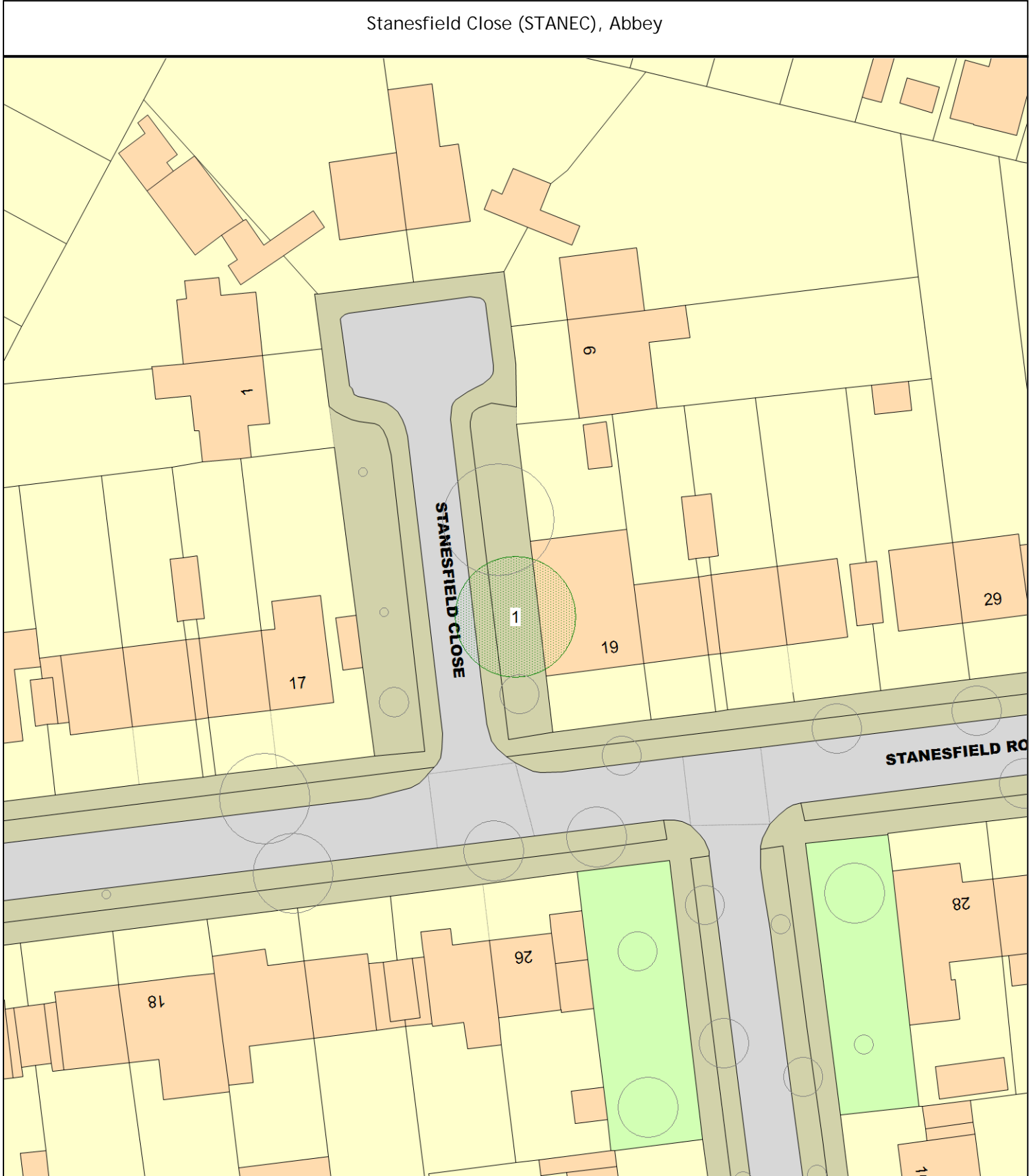
Mount Pleasant (MOUNTPT), Castle



ARBORICULTURAL WORKS ORDER

Item Ref: 02554

Stanesfield Close (STANEC), Abbey



ARBORICULTURAL WORKS ORDER

Item Ref: 02554

Stanesfield Road (STANER), Abbey

