







- Legend
-  Hedgerow to be retained
 -  Hedgerow to be retained, in which gaps will be made for access
 -  Proposed landscaped corridors and open space, containing SUDs and surface water drainage network, (corridors may be crossed by access roads in places)
 -  Proposed landscaped drainage area

Major Formal and Informal open space zones are liable to flex +/- 15m. Adjacent neighboring residential land use will flex accordingly. Overall quantum to remain the same.

Rev	Description	App.	Date
A	Drainage information added	CG	03/10/06
B	Drainage info removed, comments meeting 06/10/06	CG	10/10/06
C	Alterations to green corridors, Windsor Rd, community centre, following team meeting 02/11/06	CG	08/11/06
D	Alterations to green corridors near Windsor Rd, following Marcia's comments	LD	30/11/06
E	Deletion of green corridor near Windsor Rd, following Marcia's comments	AJ	07/07/08
F	Notation on Formal and Informal open space zones added to legend	JD	15/06/11
G	'flex' notation amended following Mark Parsons comments	JD	06/07/11

London
Tel: 020 7467 1470

LDADesign

Revision F+G amendments have been made by Bidwells LLP **BIDWELLS**

LAND BETWEEN HUNTINGDON ROAD AND HISTON ROAD, CAMBRIDGE

Figure 3.3: Parameter Plan - Landscape

Date:	07 July 2008	Drawn:	AJ
Scale:	NTS	Checked:	CG
Status:	Final	Approved:	CG

No dimensions are to be scaled from this drawing. All dimensions are to be checked on site. Area measurements for indicative purposes only. Based upon Ordnance Survey map with the permission of the controller of H.M.S.O. © Crown copyright Reproduced under licence No. 189189